Ben Boren

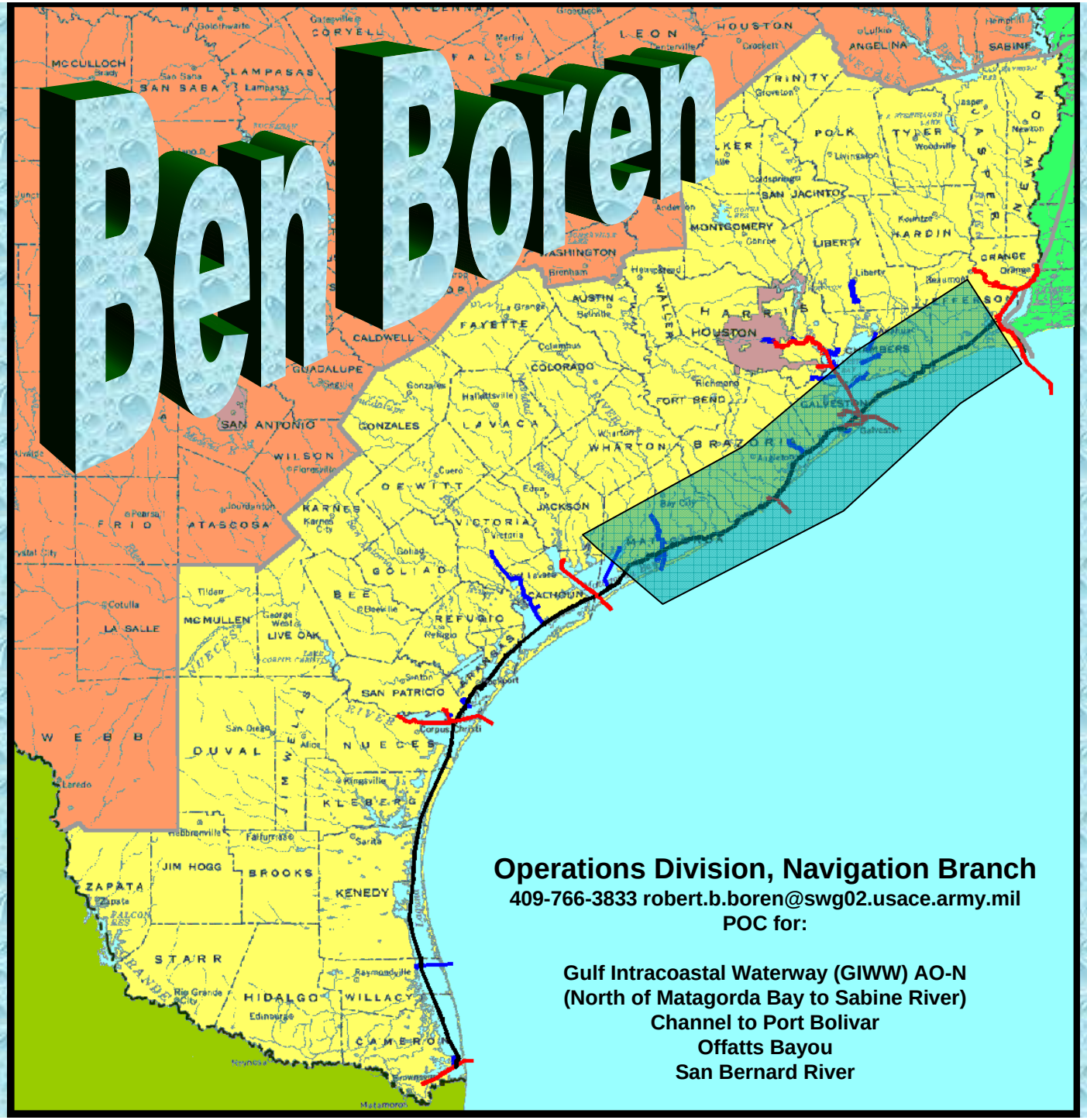

Operations Division, Navigation Branch

409-766-3833 robert.b.boren@swg02.usace.army.mil

POC for:

Gulf Intracoastal Waterway (GIWW) AO-N
(North of Matagorda Bay to Sabine River)
Channel to Port Bolivar
Offatts Bayou
San Bernard River

FY-06

Project	President's Budget	Approved Capability	House Report	Senate Report
Gulf Intracoastal Waterway, Tx	29,312	41,092	29,312	29,312

FY	Project	OPM	Quan		Adv	Bids	Start
FY 2006	GULF INTRACOASTAL WATERWAY High Island to Port Bolivar	Boren	1,000,000		31-Oct-05	1-Dec-05	5-Jan-06
FY 2006	GULF INTRACOASTAL WATERWAY Galveston Causeway to Bastrop Bayou	Boren	1,000,000		25-Nov-05	28-Dec-05	24-Feb-06
FY 2006	GULF INTRACOASTAL WATERWAY Freeport Harbor to Brazos River	Boren	1,500,000		16-Dec-05	18-Jan-06	17-Mar-06
FY 2006	GULF INTRACOASTAL WATERWAY Colorado River to Matagorda Bay	Boren	2,000,000		31-Oct-05	1-Dec-05	5-Jan-06

	President's Budget
	Unfunded Requirements

FY 2006
Gulf Intracoastal Waterway
High Island to Port Bolivar

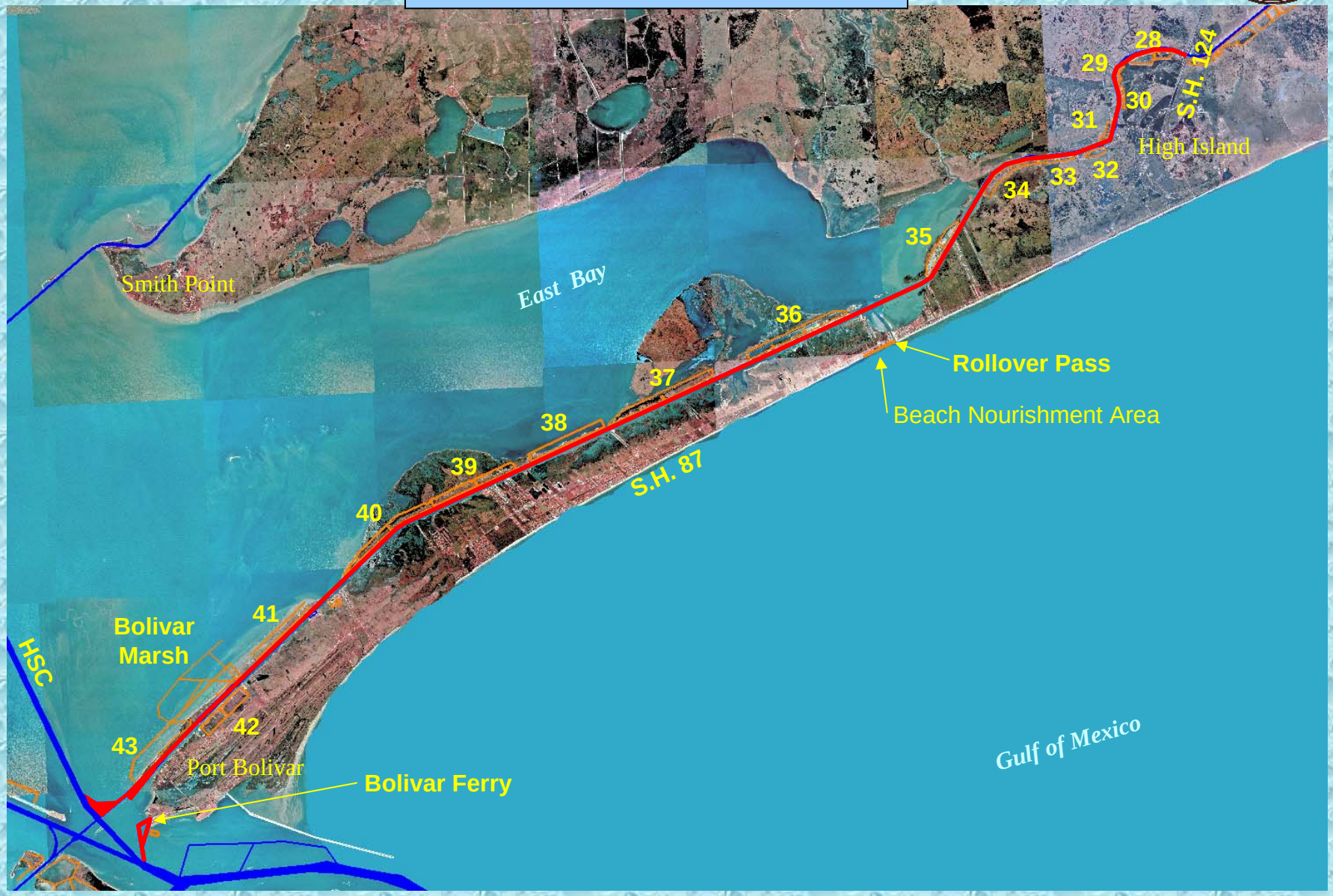

FY 2006
Gulf Intracoastal Waterway
Galveston Causeway to Bastrop Bayou

FY 2006
Gulf Intracoastal Waterway
Freeport Harbor to Brazos River

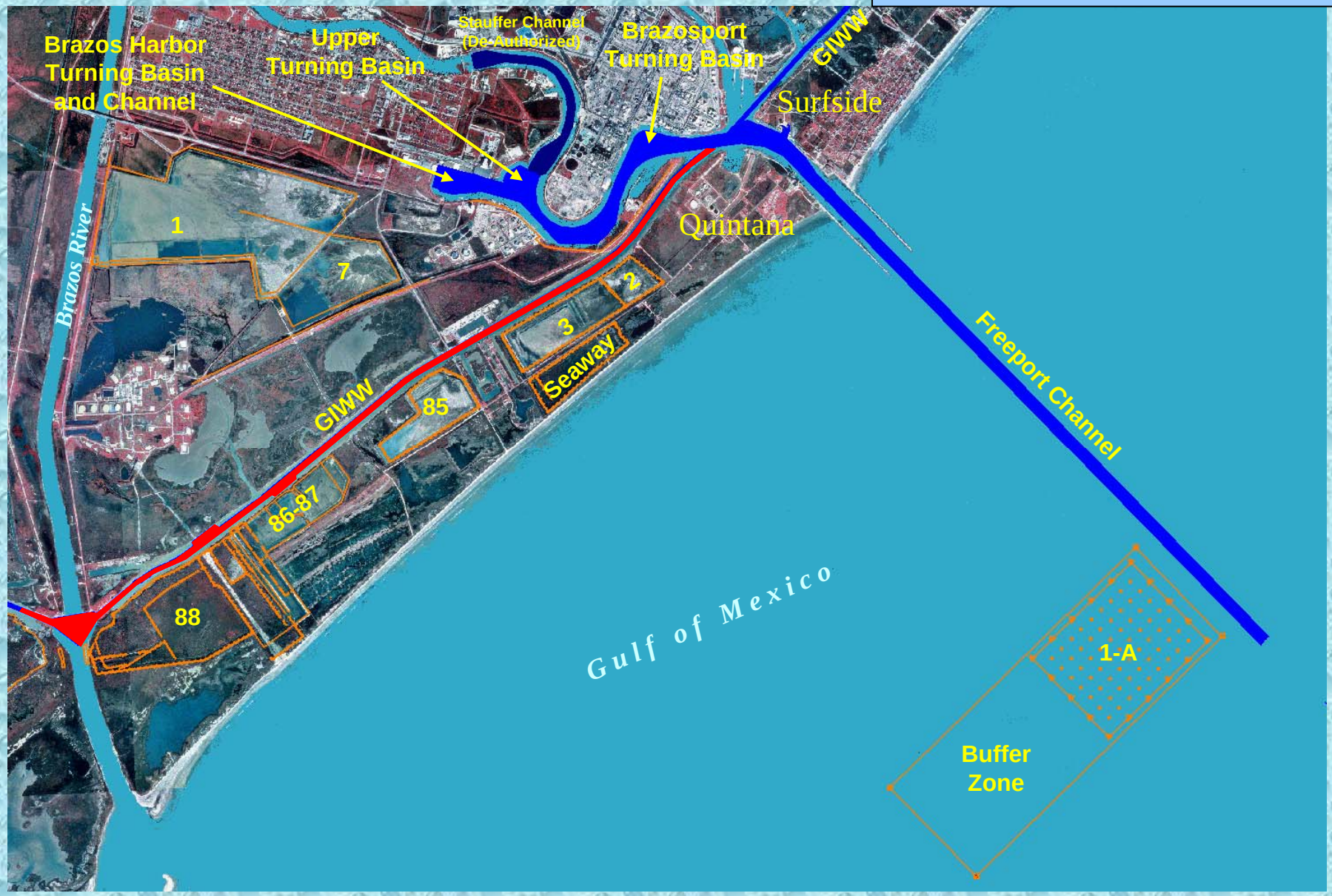

FY 2006
Gulf Intracoastal Waterway
Colorado River to Matagorda Bay

BU 112-C Colorado River to Upper Matagorda Bay

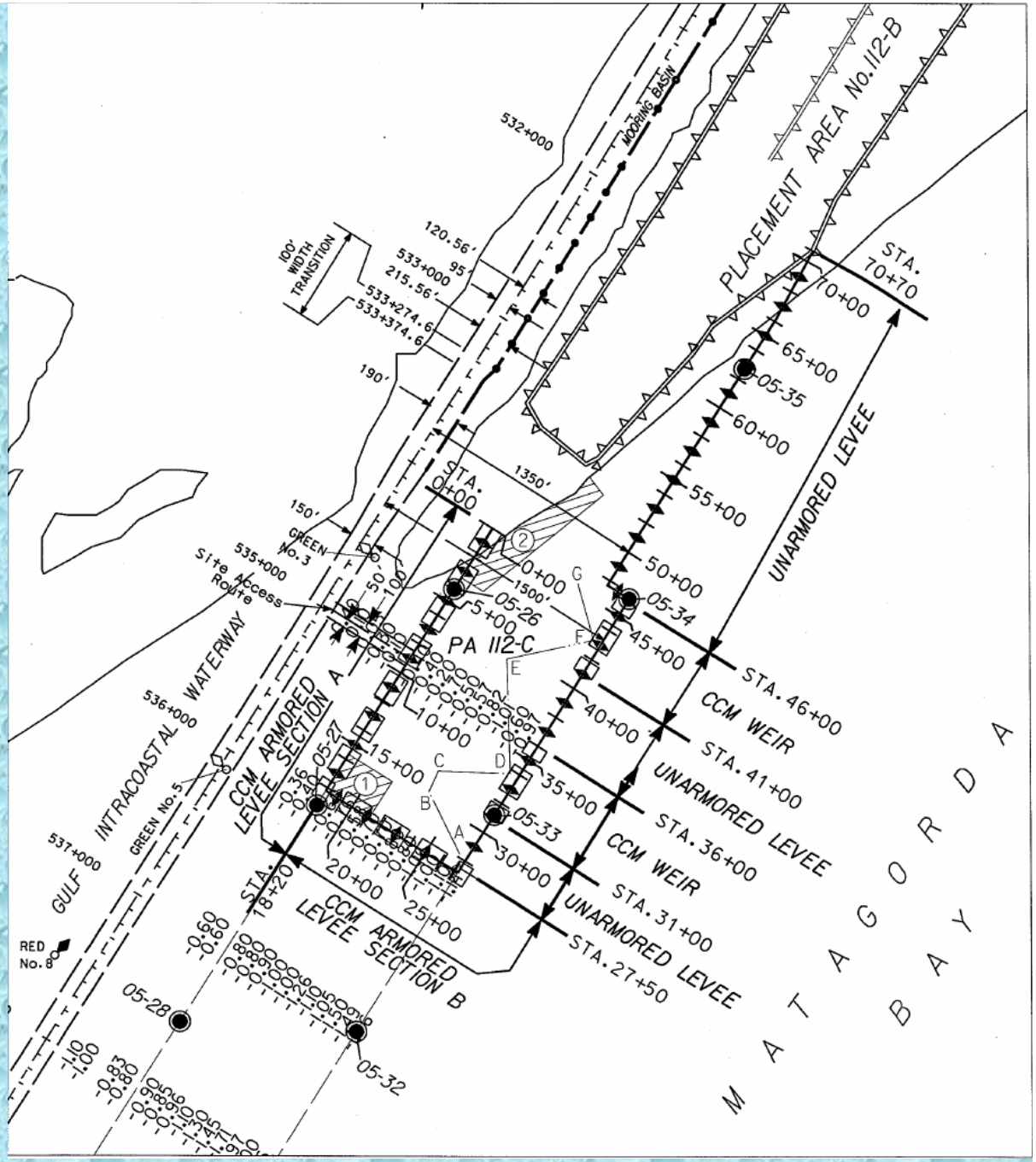

FY-07

FY	Project	OPM	Quan		Adv	Bids	Start
FY 2007	GULF INTRACOASTAL WATERWAY Rollover Pass to Port Bolivar	Boren	1,000,000		4th Qtr 07	4th Qtr 07	1st Qtr 08
FY 2007	GULF INTRACOASTAL WATERWAY Brazos River to Caney Creek	Boren	1,500,000		1st Qtr 07	1st Qtr 07	2nd Qtr 07
FY 2007	GULF INTRACOASTAL WATERWAY Caney Creek to Colorado River	Boren	1,500,000		4th Qtr 06	4th Qtr 06	1st Qtr 07
FY 2007	GULF INTRACOASTAL WATERWAY Bastrop Bayou to Freeport Harbor	Boren	750,000		1st Qtr 07	2nd Qtr 07	2nd Qtr 07
FY 2007	GULF INTRACOASTAL WATERWAY DAMP Projects	Boren	N/A		N/A	N/A	1st Qtr 07
FY 2007	GULF INTRACOASTAL WATERWAY Erosion Protection	Boren	N/A		N/A	N/A	1st Qtr 07
FY 2007	CHANNEL TO PORT BOLIVAR Channel to Port Bolivar	Boren	70,000		4th Qtr 07	4th Qtr 07	1st Qtr 08

FY 2007
Gulf Intracoastal Waterway
Rollover Pass to Port Bolivar

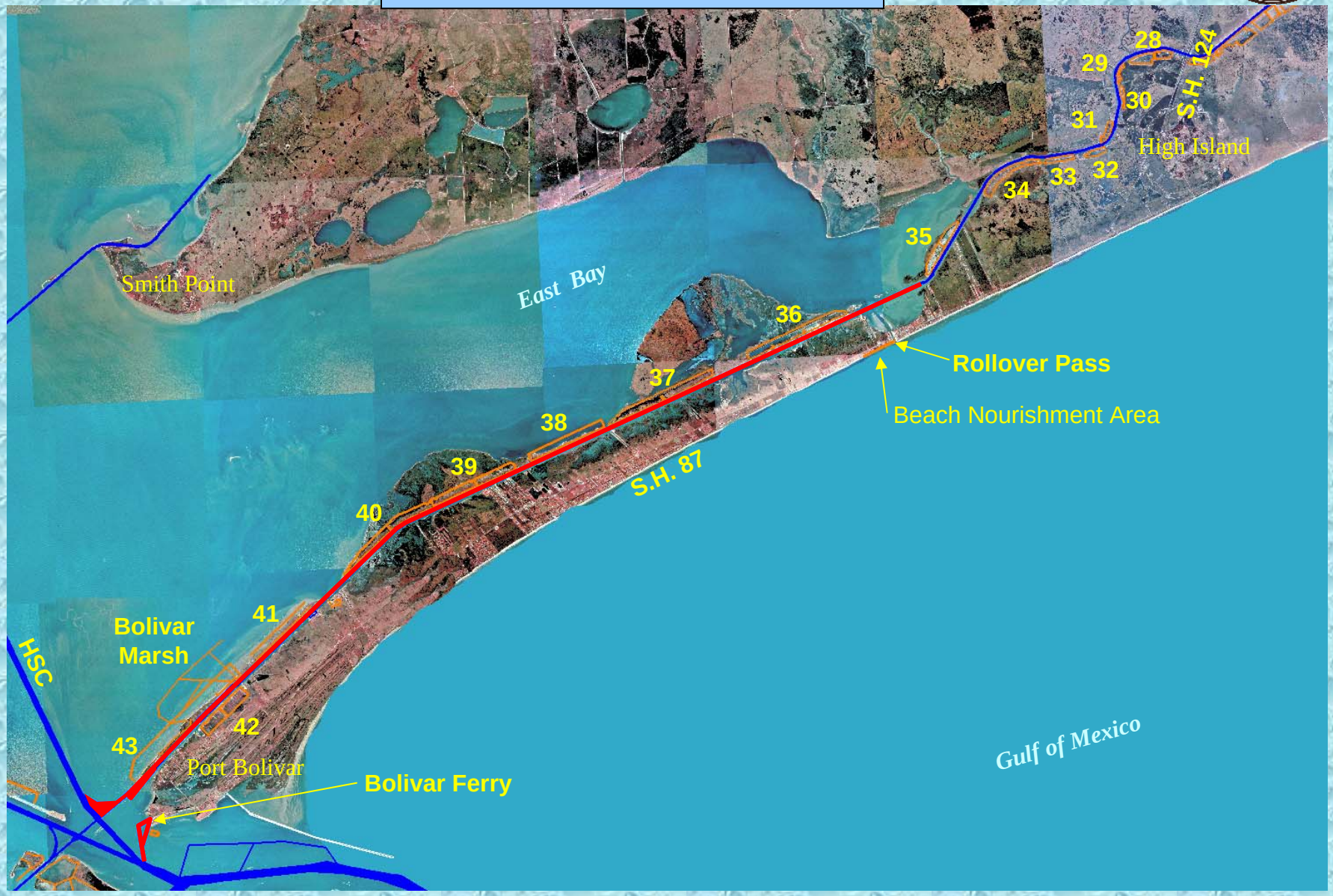

FY 05 Initial Construction of Rock Entrainment Structure

FY 07 Additional rock for entrainment structure

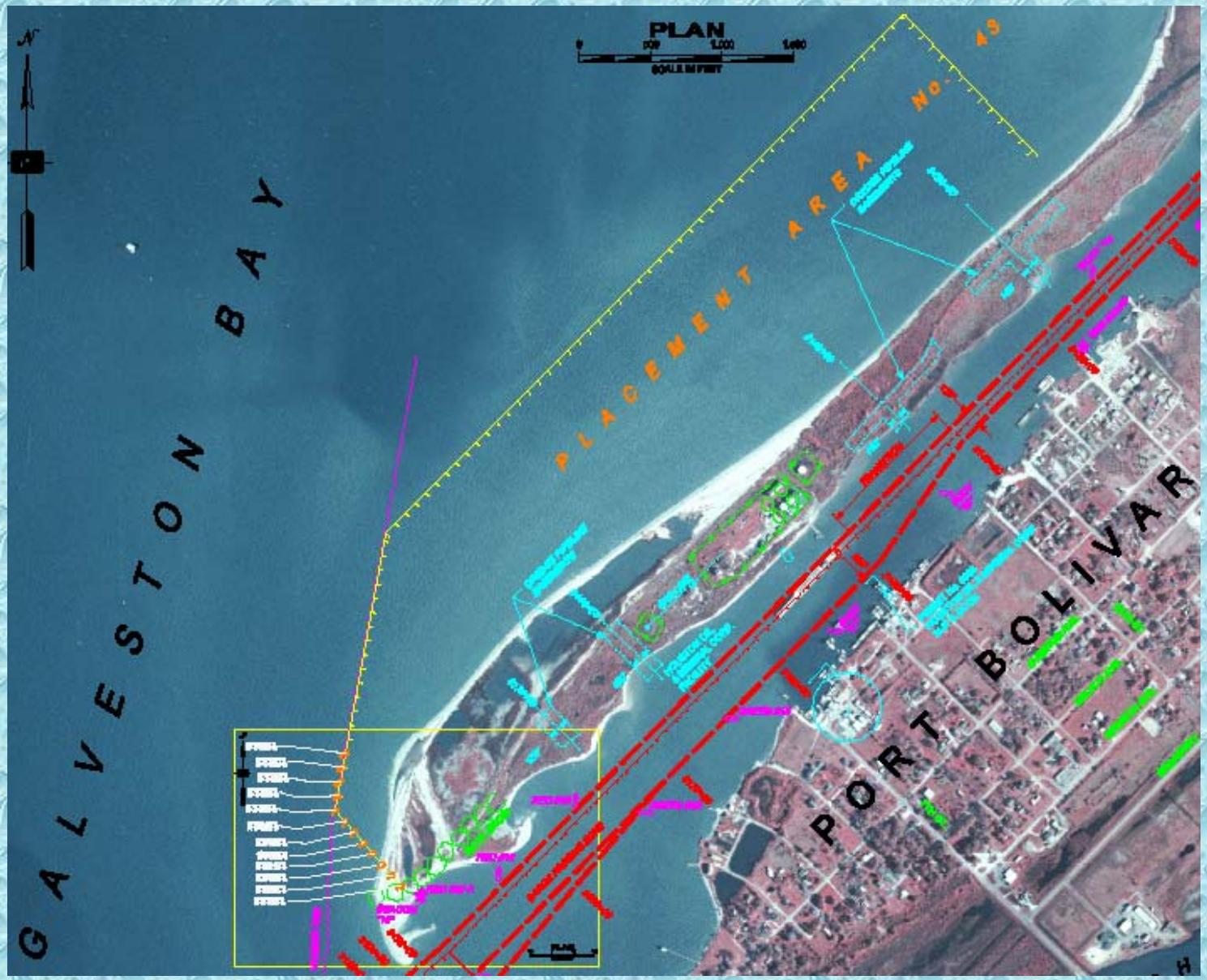

FY 2007
Gulf Intracoastal Waterway
Brazos River to Caney Creek

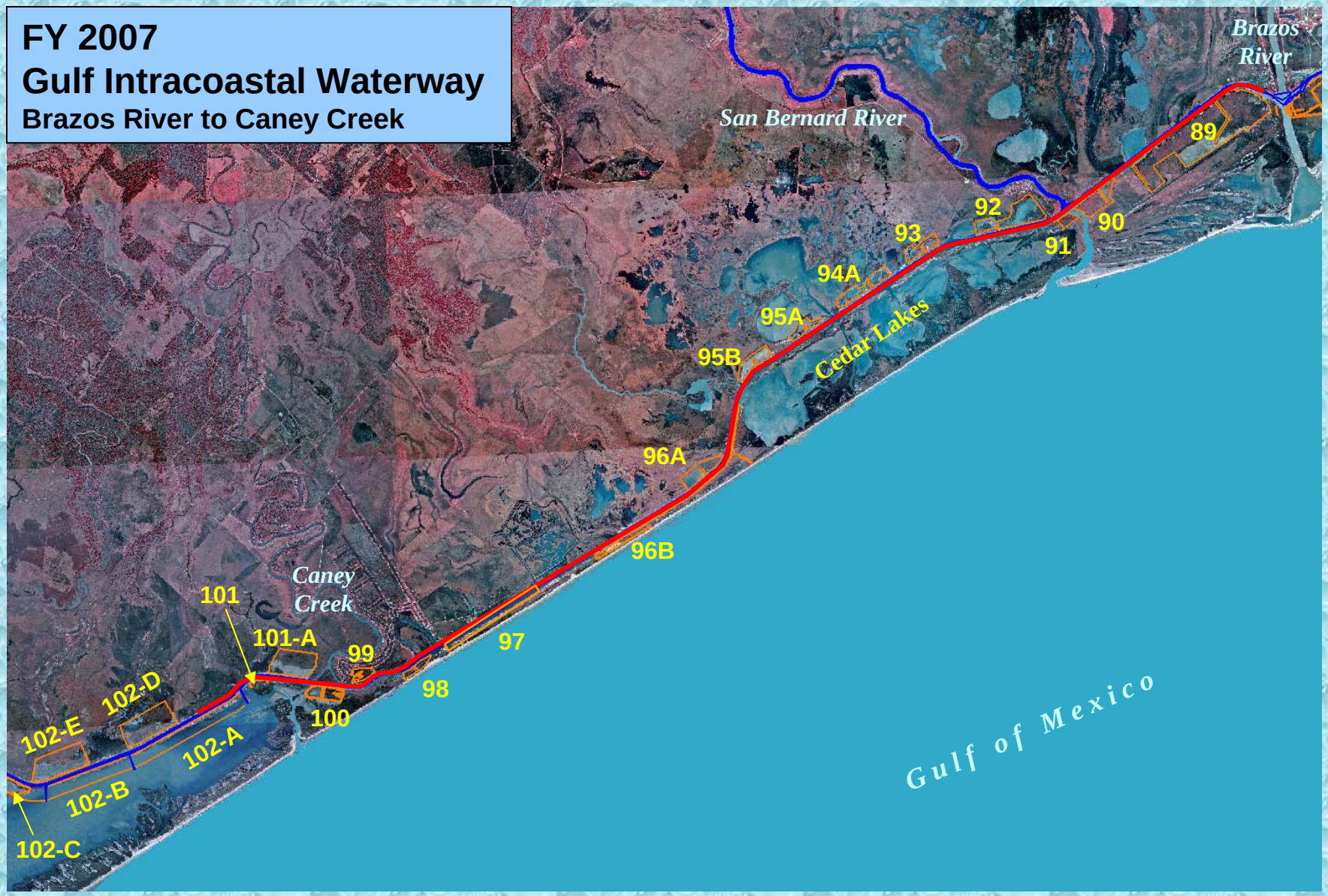

FY05 Sargent Beach Nourishment

Beach placement at Sargent Beach for erosion losses and plover habitat

FY 2007
Gulf Intracoastal Waterway
Caney Creek to Colorado River

FY 2007
Gulf Intracoastal Waterway
Bastrop Bayou to Freeport

FY 2007
Gulf Intracoastal Waterway
Placement Area DAMP Activities

FY 2007
Gulf Intracoastal Waterway
Erosion Protection Projects

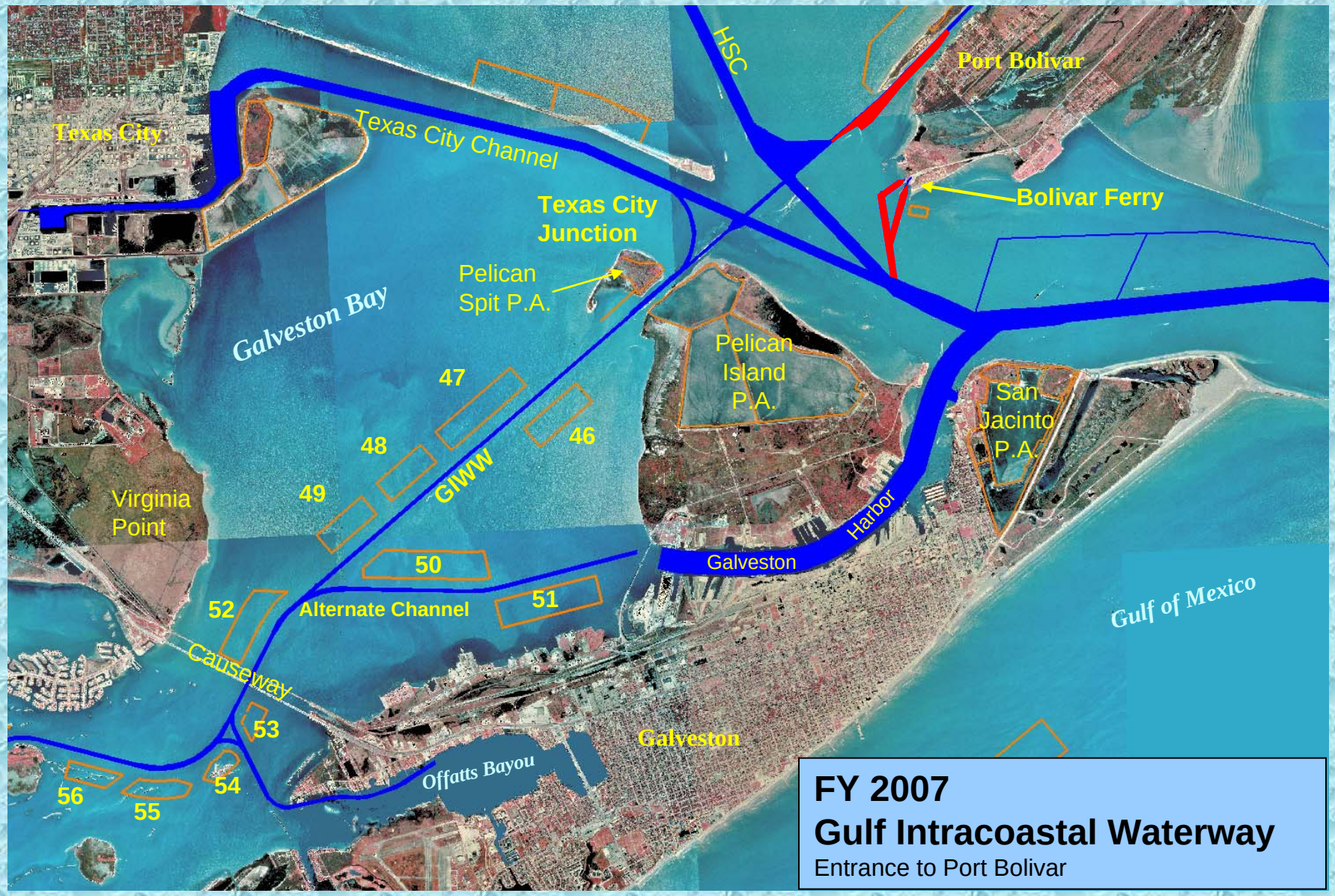

FY 2007
Gulf Intracoastal Waterway
Entrance to Port Bolivar

Questions

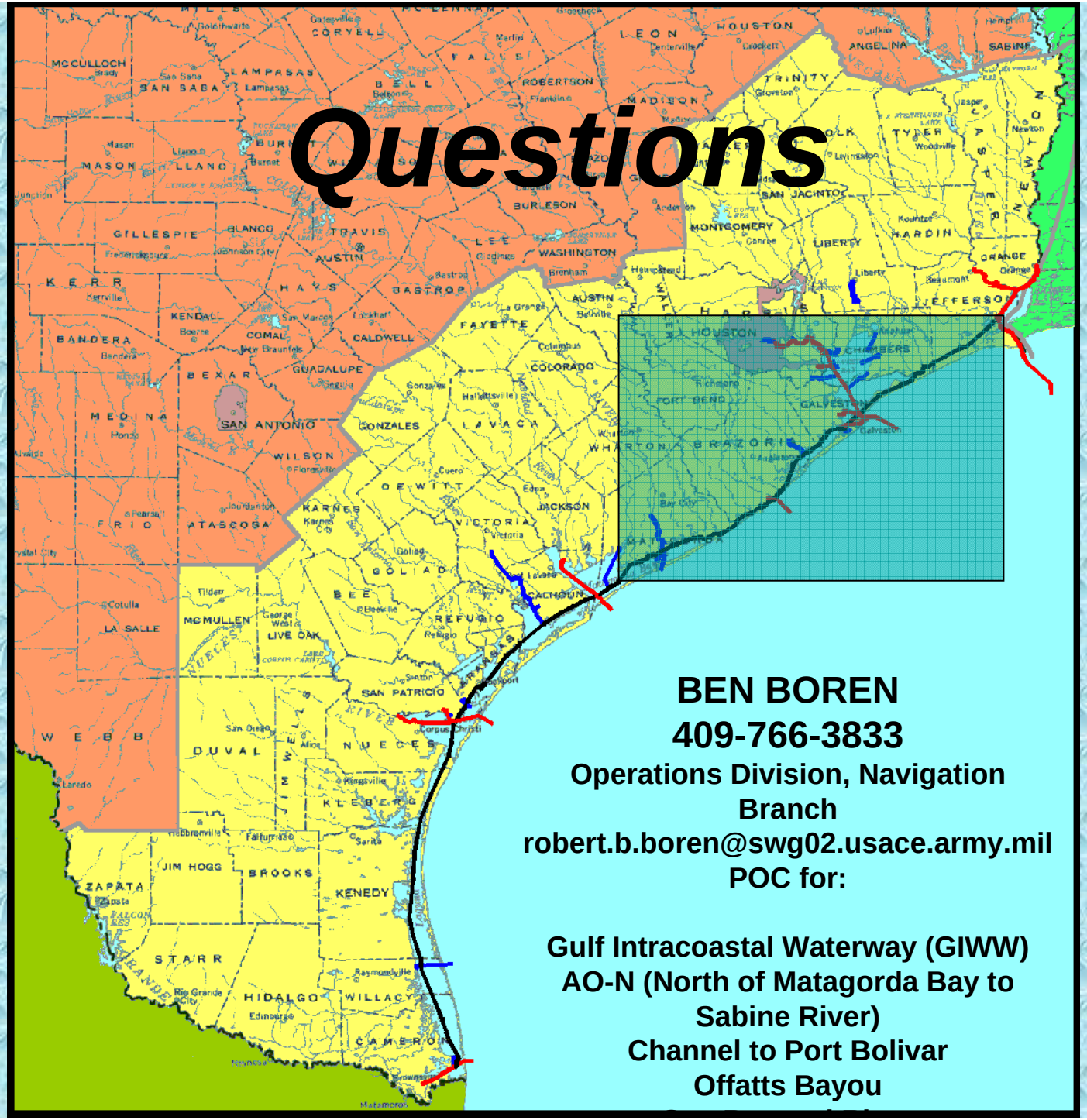

BEN BOREN

409-766-3833

Operations Division, Navigation Branch

robert.b.boren@swg02.usace.army.mil

POC for:

Gulf Intracoastal Waterway (GIWW)
AO-N (North of Matagorda Bay to Sabine River)
Channel to Port Bolivar
Offatts Bayou