Ronnie Barcak

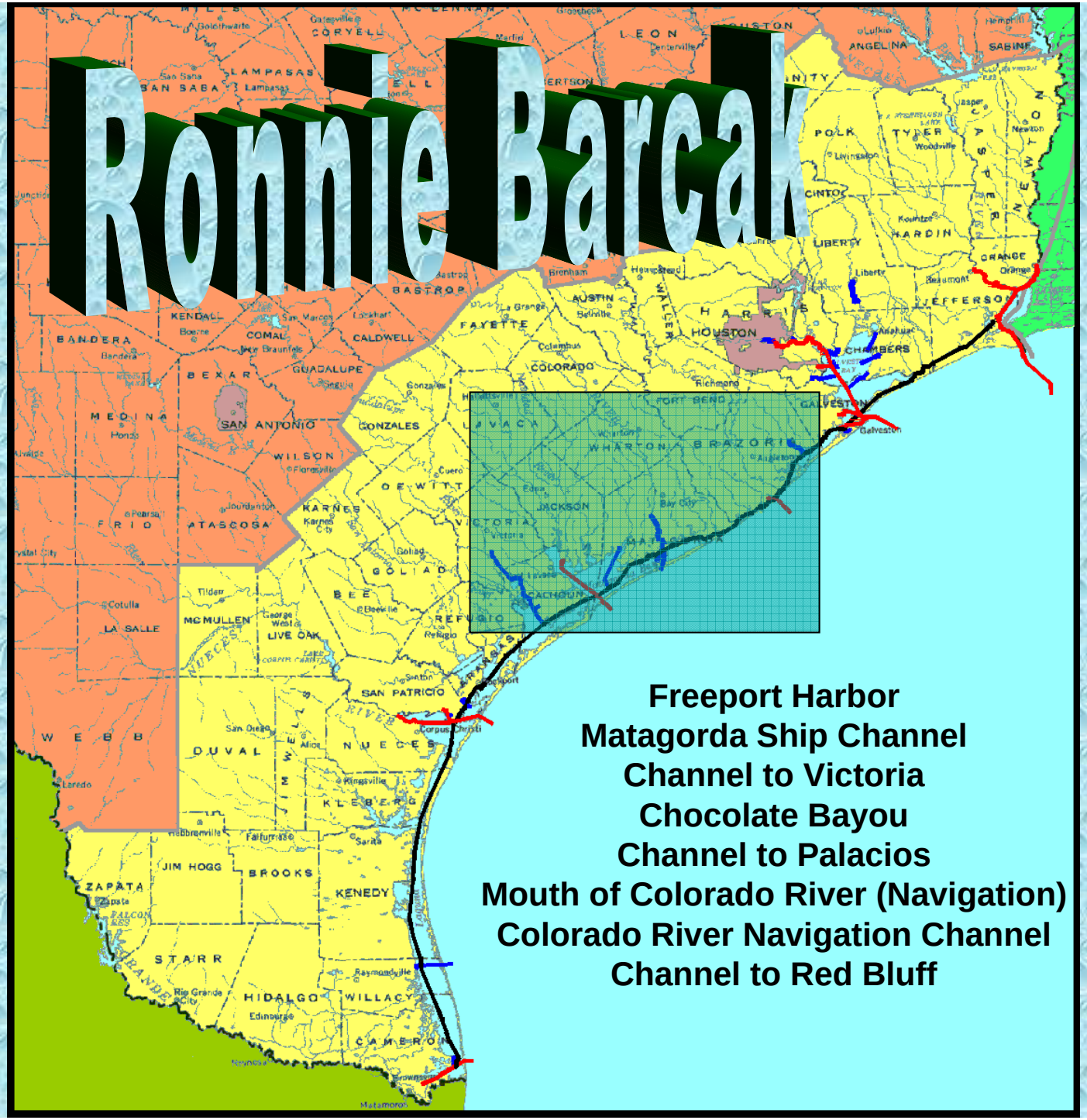

FY06 FY07

Freeport
FY06 Entrance Dredging
FY07 Entrance Dredging
FY07 Placement Area Work

Matagorda Ship Channel
FY06 Mat.Pen. - Point Comfort Dredging
FY06 Entrance Dredging
FY06 Channel to Port Lavaca and HOR
FY07 Gallinipper Point - Point Comfort Dredging
FY07 Channel to Port Lavaca and HOR

Channel to Victoria
FY06 Middle Reach Dredging
FY06 Lower Reach Dredging
FY06 Bank Erosion/Drainage
FY07 Upper Reach Dredging
FY07 Bank Erosion/Drainage

Chocolate Bayou
FY06 Maintenance Dredging
FY07 Maintenance Dredging

Channel to Palacios
FY06 Maintenance Dredging
FY07 Maintenance Dredging

Mouth of Colorado
FY06 Maintenance Dredging
FY07 Maintenance Dredging

Colorado River, Channel to Bay City
FY06 Maintenance Dredging
FY07 Maintenance Dredging

Chocolate Bayou

Project	President's Budget	Approved Capability	House Report	Senate Report
Chocolate Bayou	0	2,600	0	2,000

FY	Project	OPM	Quan		Adv	Bids	Start
FY 2006	CHOCOLATE BAYOU Chocolate Bayou	Barcak	1,500,000		13-Apr-06	17-May-06	14-Jul-06
FY 2007	CHOCOLATE BAYOU Chocolate Bayou	Barcak	2,000,000		2nd Qtr 07	2nd Qtr 07	3rd Qtr 07

	President's Budget
	Unfunded Requirements
	FY 2007 Requirements

FY 2006
Gulf Intracoastal Waterway
Chocolate Bayou

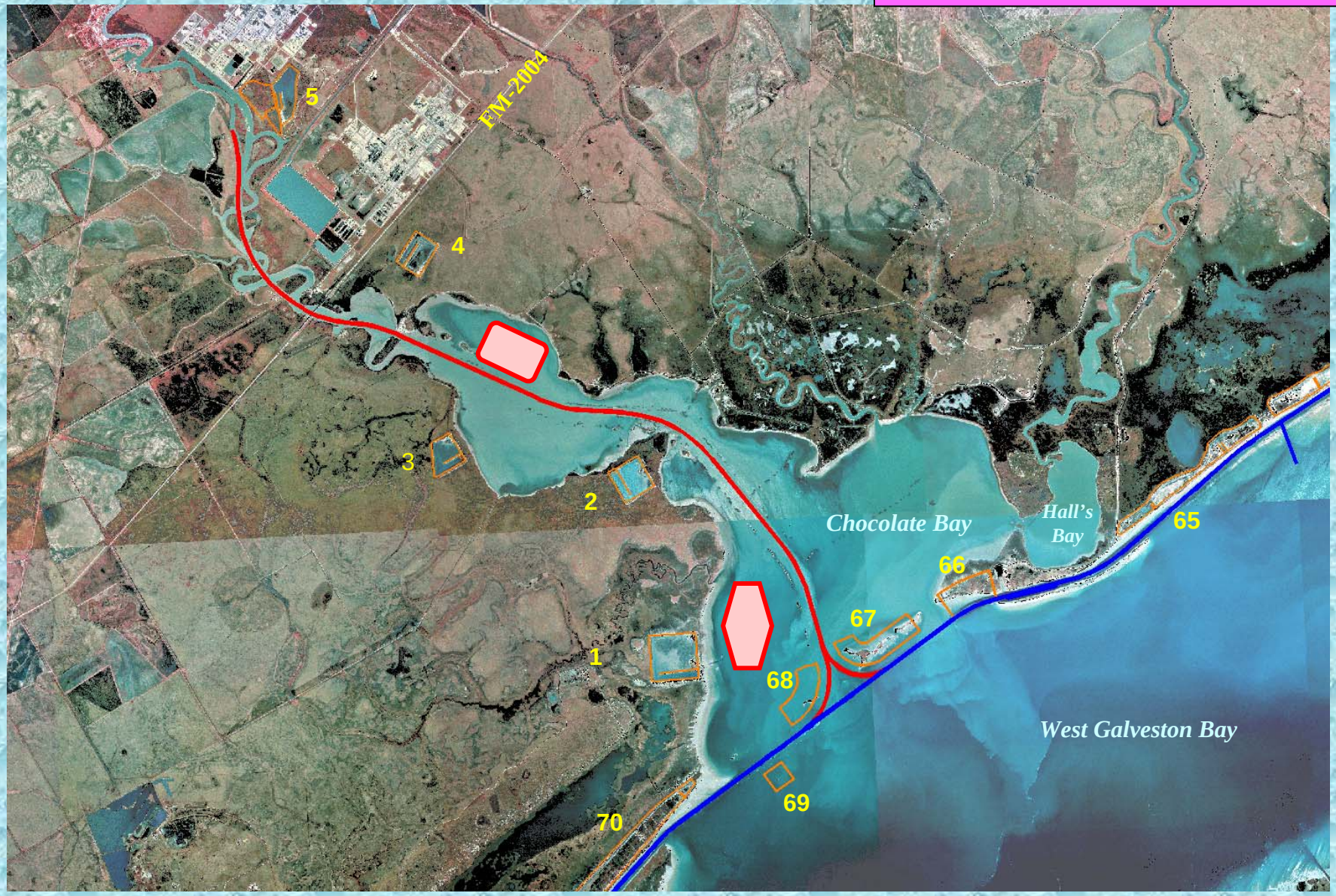

FY 2007
Gulf Intracoastal Waterway
Chocolate Bayou

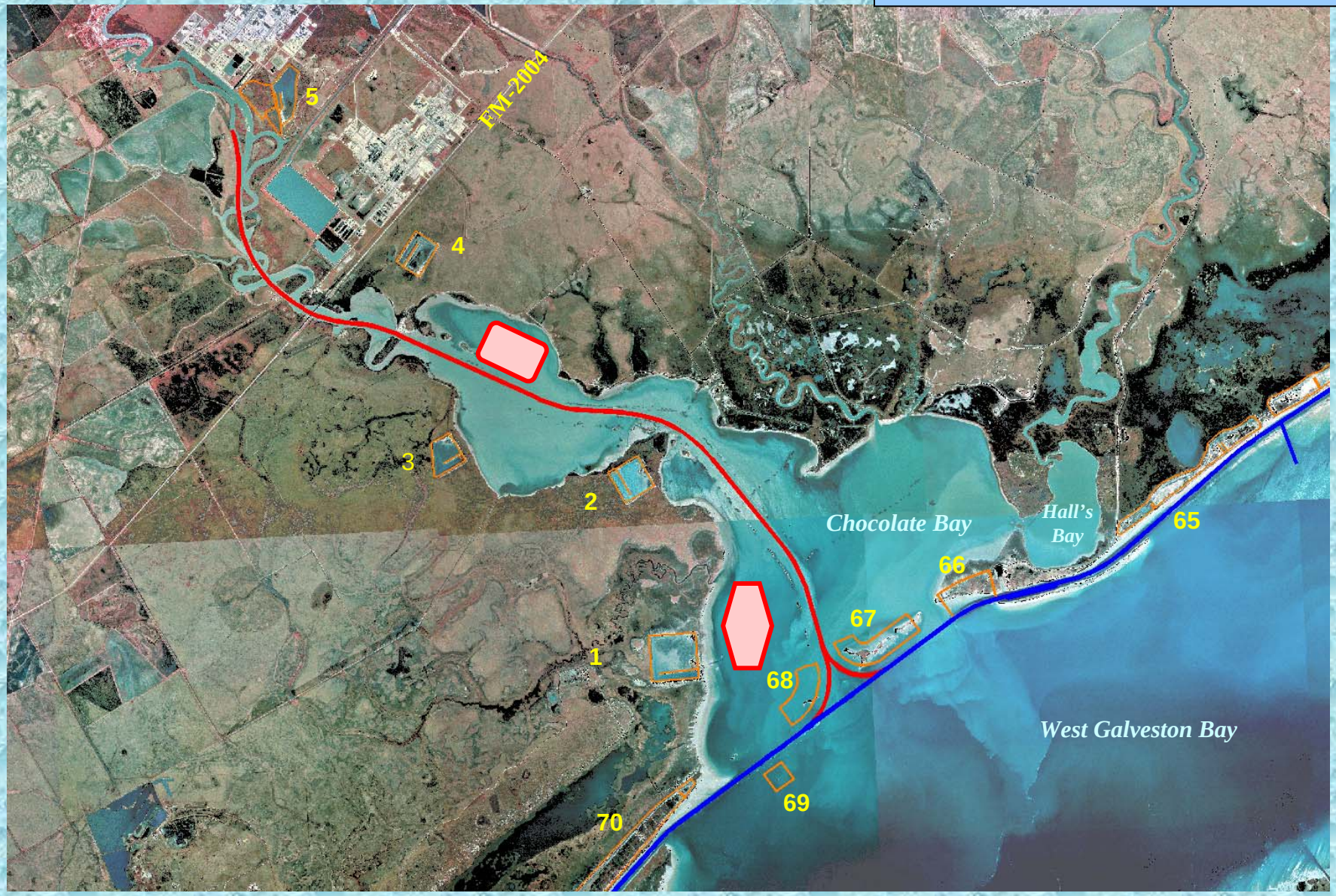

Freeport Harbor

Project	President's Budget	Approved Capability	House Report	Senate Report
Freeport Harbor	3,610	6,985	3,610	3,610

FY	Project	OPM	Quan		Adv	Bids	Start
FY 2006	FREEPORT HARBOR Entrance Channel	Barcak	2,000,000	H	25-Aug-05	27-Sep-05	10-Nov-05
FY 2007	FREEPORT HARBOR Entrance Channel	Barcak	1,500,000	H	4th Qtr 07	4th Qtr 07	1st Qtr 08
FY 2007	FREEPORT HARBOR PA Management (DAMP)	Barcak	N/A		3rd Qtr 07	3rd Qtr 07	4th Qtr 07

	President's Budget
	Unfunded Requirements
	FY 2007 Requirements

FY 2006
Freeport Harbor
Entrance Channel

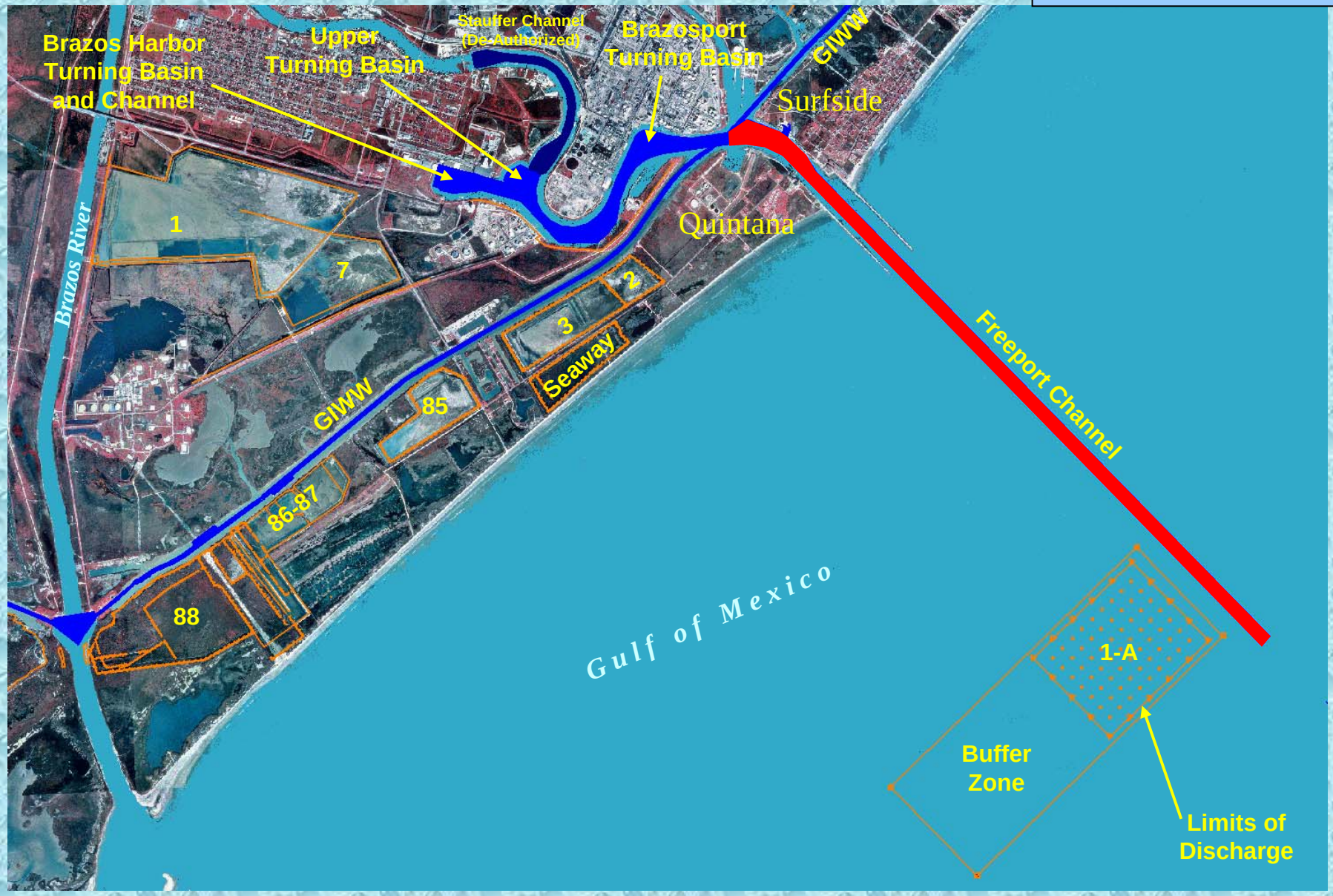

FY 2007
Freeport Harbor
Entrance Channel

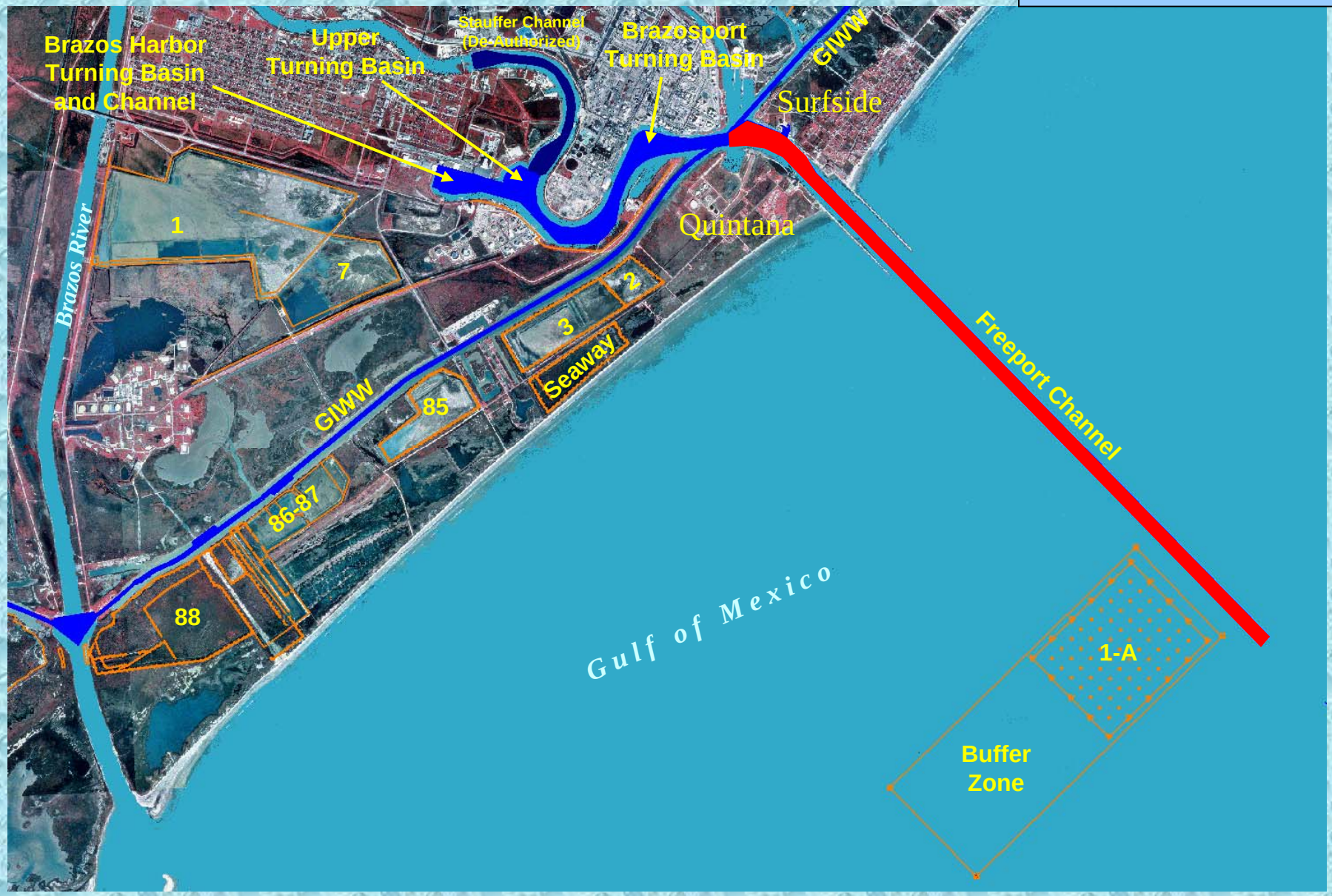

FY 2007
Freeport Harbor
PA DAMP Activities

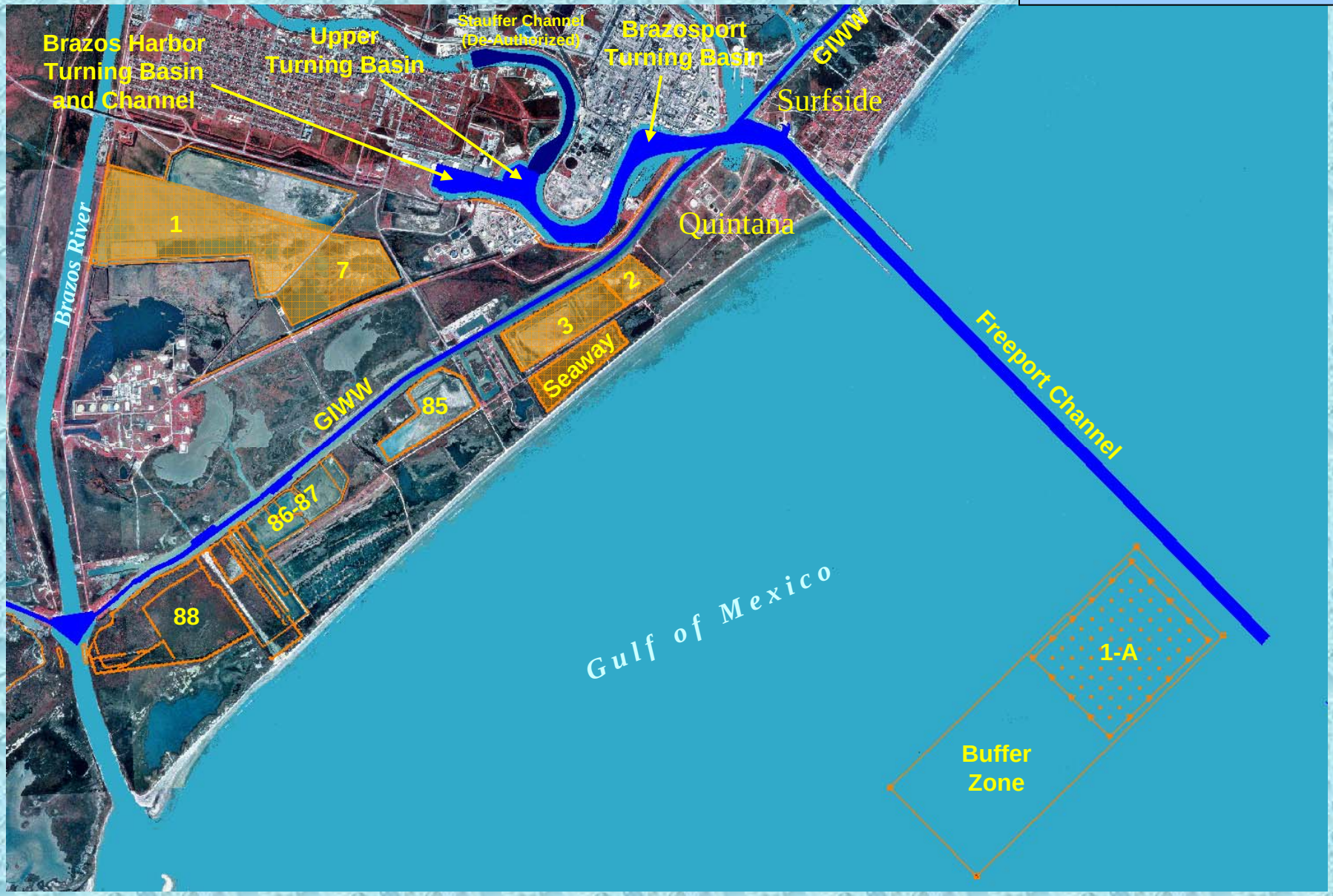

Freeport Harbor – Placement Areas 2&3

Colorado River, Channel to Bay City

Project	President's Budget	Approved Capability	House Report	Senate Report
Gulf Intracoastal Waterway, Tx	29,312	41,092	29,312	29,312

FY	Project	OPM	Quan		Adv	Bids	Start
FY 2006	Colorado River, Channel to Bay City	Barcak	300,000		14-Dec-05	14-Jan-06	14-Feb-06
FY2007	Colorado River, Channel to Bay City	Barcak	300,000		2ndQtr 07	3rdQtr 07	3rd Qtr 07

	President's Budget
	Unfunded Requirements
	FY 2007 Requirements

FY 2006
Gulf Intracoastal Waterway
Colorado River Channel & T. B.

FY 2007
Gulf Intracoastal Waterway
Colorado River Channel & T. B.

Mouth of Colorado

Project	President's Budget	Approved Capability	House Report	Senate Report
Mouth of Colorado	0	2,400	0	0

FY	Project	OPM	Quan		Adv	Bids	Start
FY 2006	Mouth of Colorado, Entrance Channel	Barcak	2,000,000		14-Dec-05	14-Jan-06	14-Feb-06
FY2007	Mouth of Colorado, Entrance and Bypass Channel	Barcak	2,200,000		2ndQtr 07	2ndQtr 07	3rd Qtr 07

	President's Budget
	Unfunded Requirements
	FY 2007 Requirements

FY 2006
Mouth of Colorado
Colorado Entrance Channel

Mouth of Colorado Entrance
Sediment Training Structure
12 Aug 2005

FY 2007
Mouth of Colorado
Mouth & Colorado River By-Pass Channel - 1

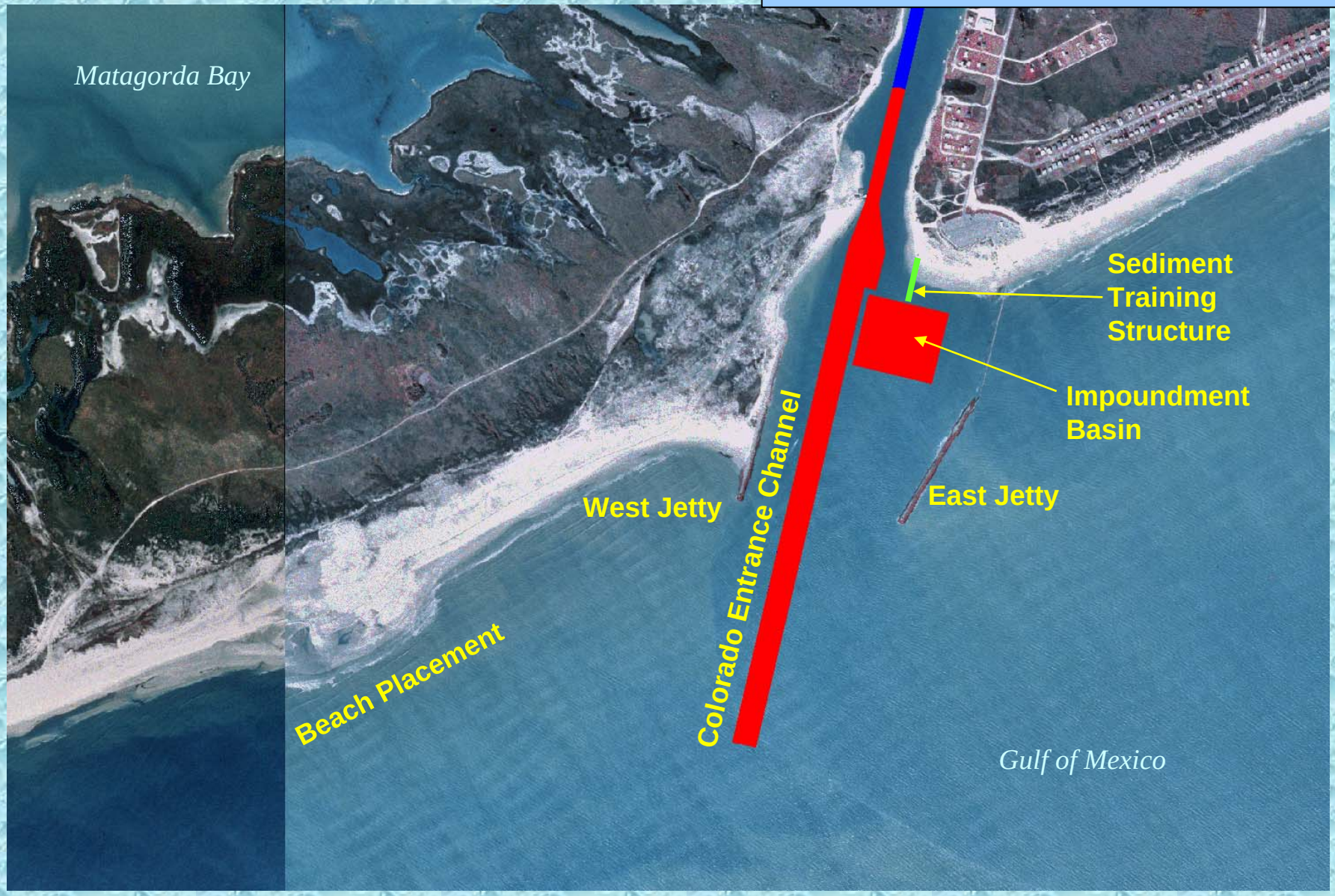

FY 2007
Mouth of Colorado
Mouth & Colorado River By-Pass Channel - 2

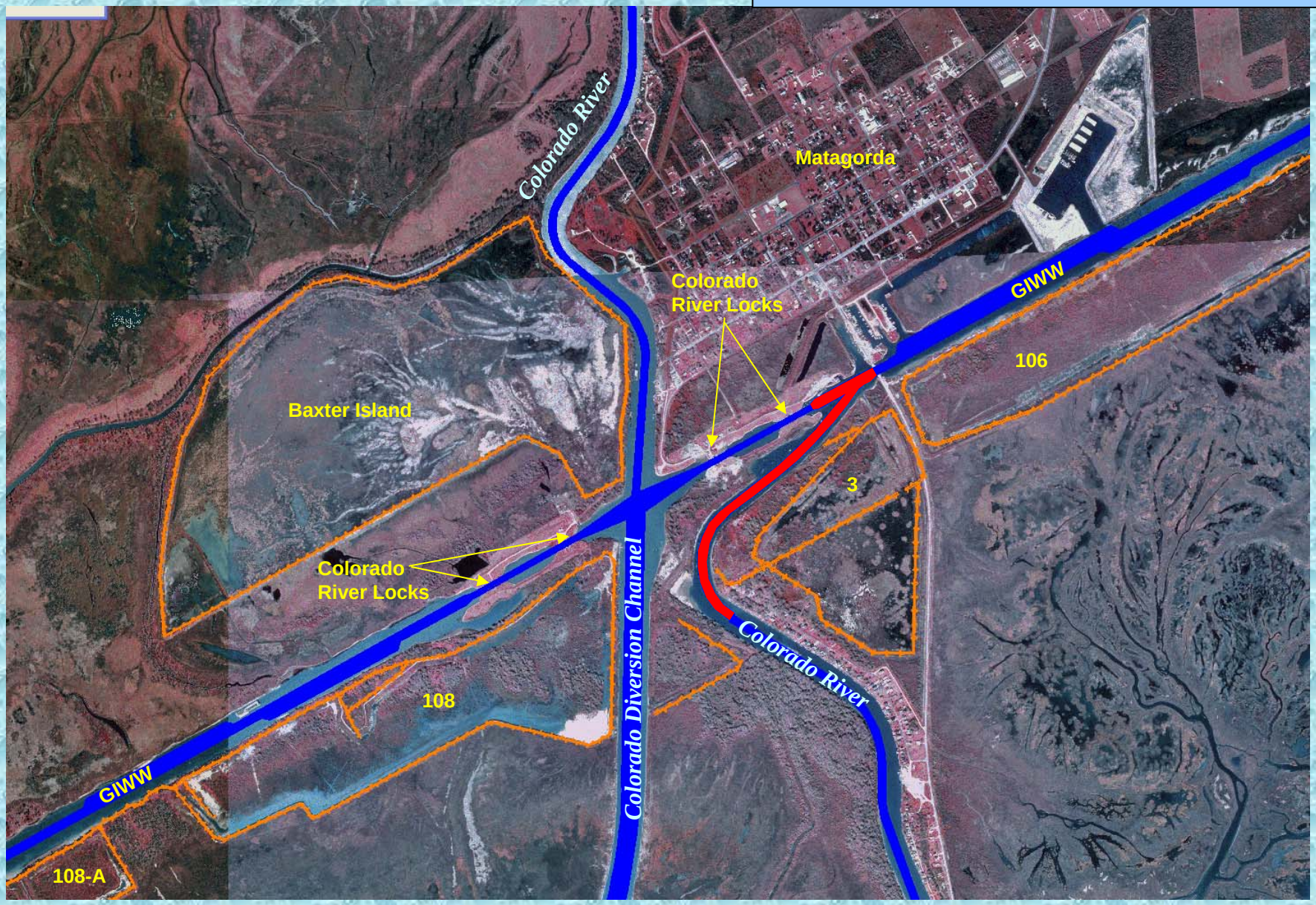

Channel to Palacios

Project	President's Budget	Approved Capability	House Report	Senate Report
Gulf Intracoastal Waterway, Tx	29,312	41,092	29,312	29,312

FY	Project	OPM	Quan		Adv	Bids	Start
FY 2006	CHANNEL TO PALACIOS Channel to Palacios	Barcak	2,200,000		14-Dec-05	14-Jan-06	14-Feb-06
FY 2007	CHANNEL TO PALACIOS Channel to Palacios	Barcak	1,800,000		2nd Qtr 07	3rd Qtr 07	3rd Qtr 07

	President's Budget
	Unfunded Requirements
	FY 2007 Requirements

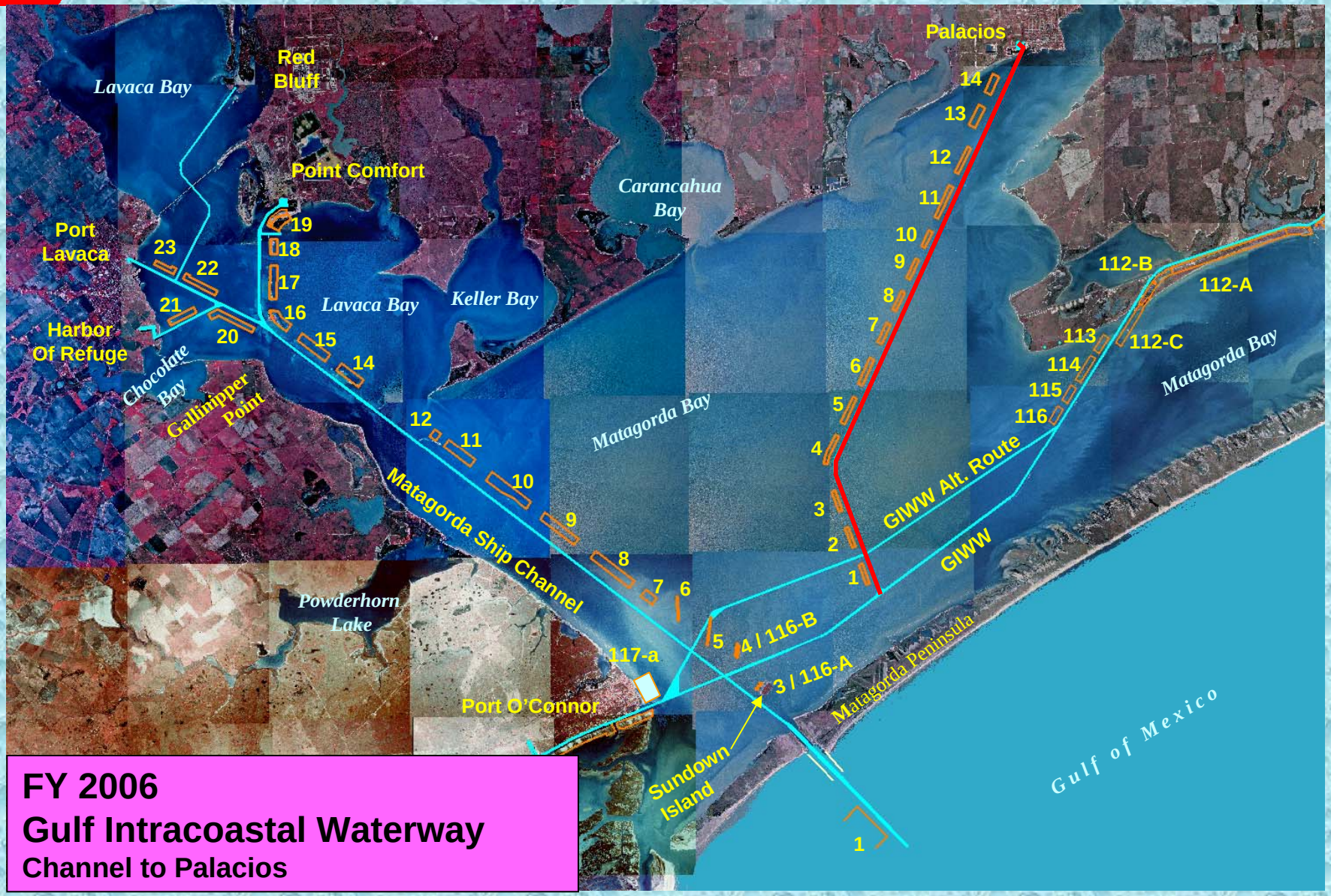

FY 2006
Gulf Intracoastal Waterway
Channel to Palacios

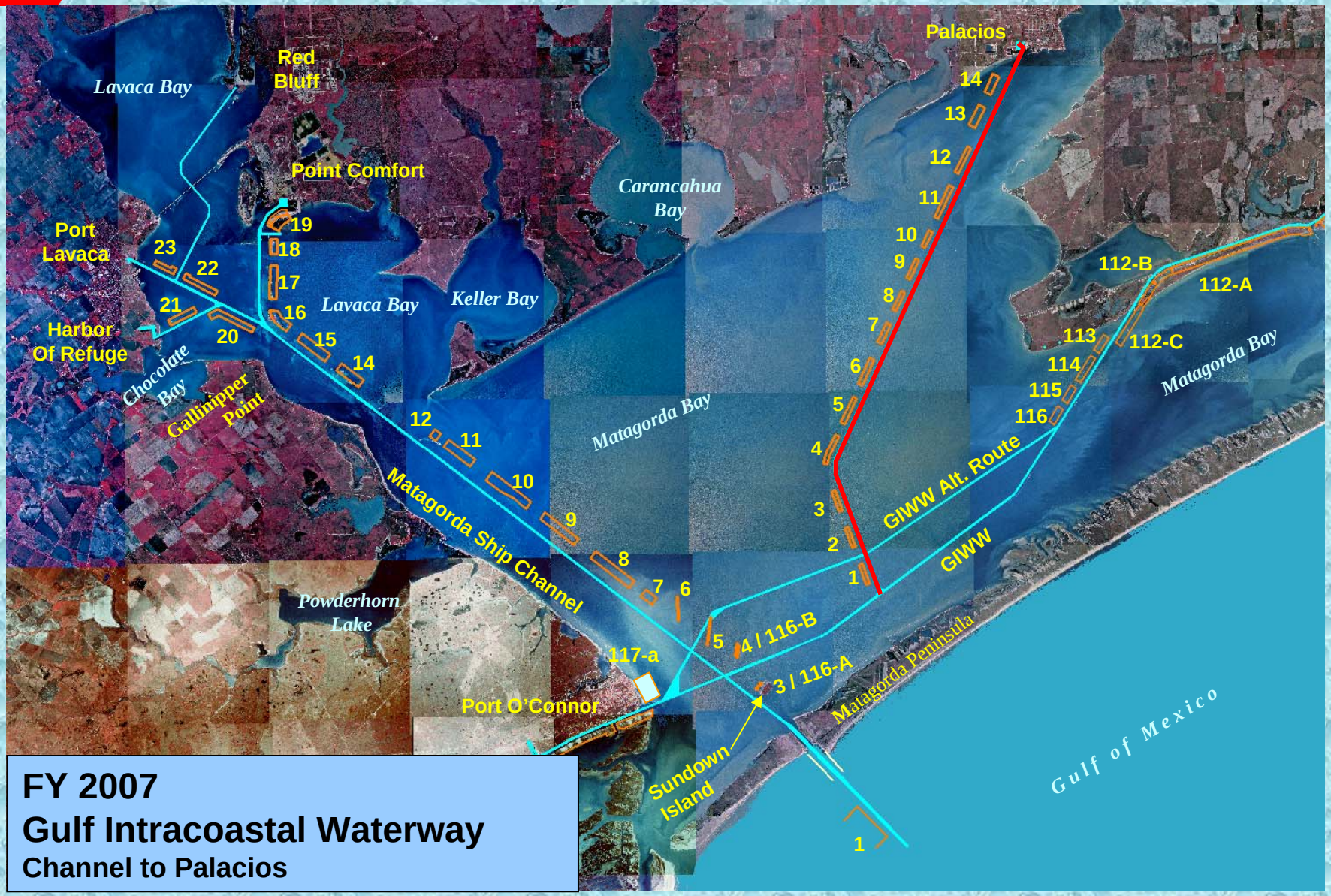

FY 2007
Gulf Intracoastal Waterway
Channel to Palacios

Matagorda Ship Channel

Project	President's Budget	Approved Capability	House Report	Senate Report
Matagorda Ship Channel	8,700	8,700	8,700	8,700

FY	Project	OPM	Quan		Adv	Bids	Start
FY 2006	MATAGORDA SHIP CHANNEL Matagorda Peninsula to Point Comfort	Barcak	5,000,000		13-Sep-05	15-Nov-05	29-Dec-05
FY 2006	MATAGORDA SHIP CHANNEL Entrance Channel	Barcak	800,000	H	10-Mar-06	12-Apr-06	2-Jun-06
FY 2006	MATAGORDA SHIP CHANNEL Channel to Port Lavaca Lunn Bayou Basin	Barcak	1,370,000		14-Apr-06	16-May-05	13-Jul-06
FY 2007	MATAGORDA SHIP CHANNEL Galinipper Point to Point Comfort	Barcak	2,500,000		1st Qtr 07	1st Qtr 07	2nd Qtr 07

	President's Budget
	Unfunded Requirements
	FY 2007 Requirements

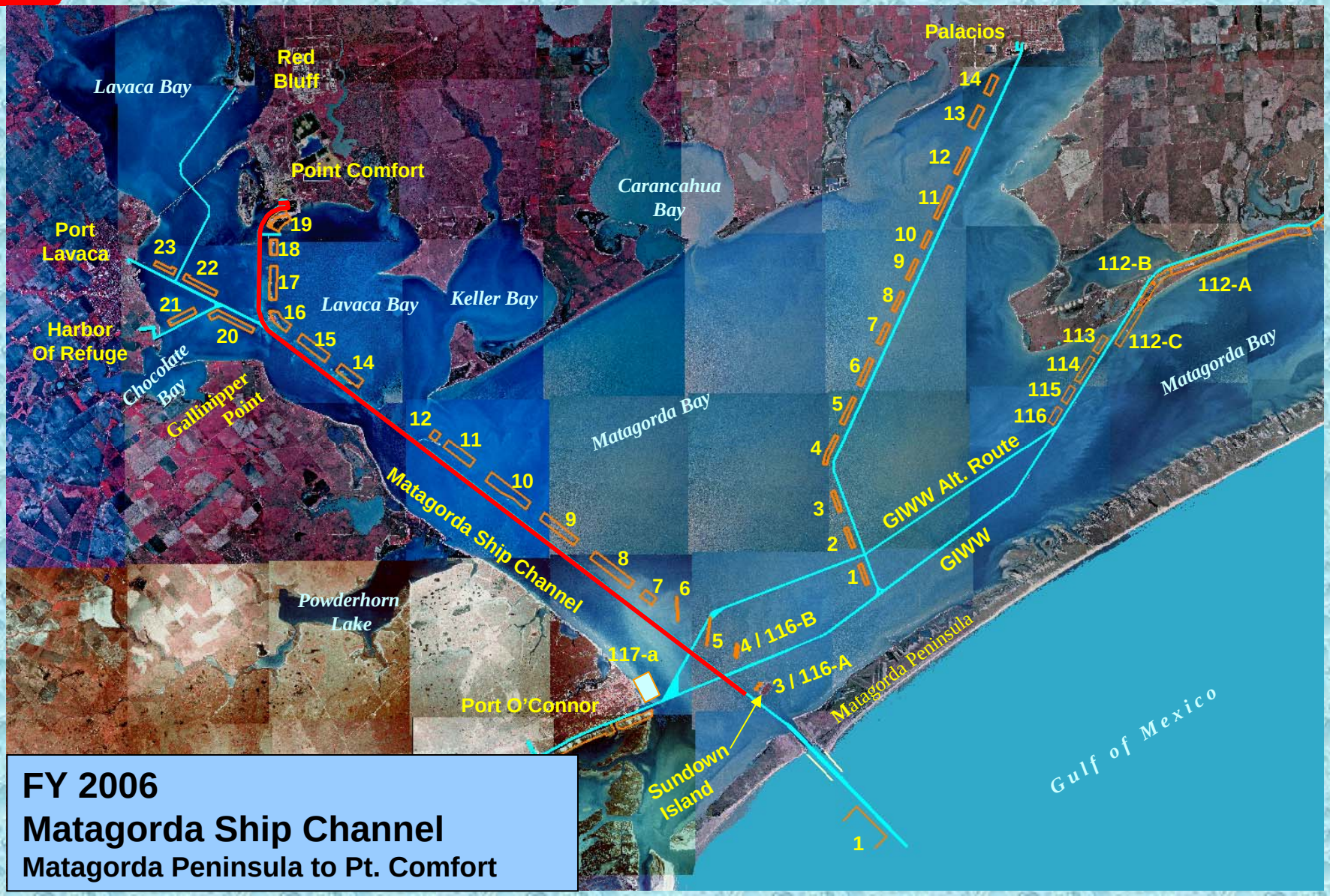

FY 2006
Matagorda Ship Channel
Matagorda Peninsula to Pt. Comfort

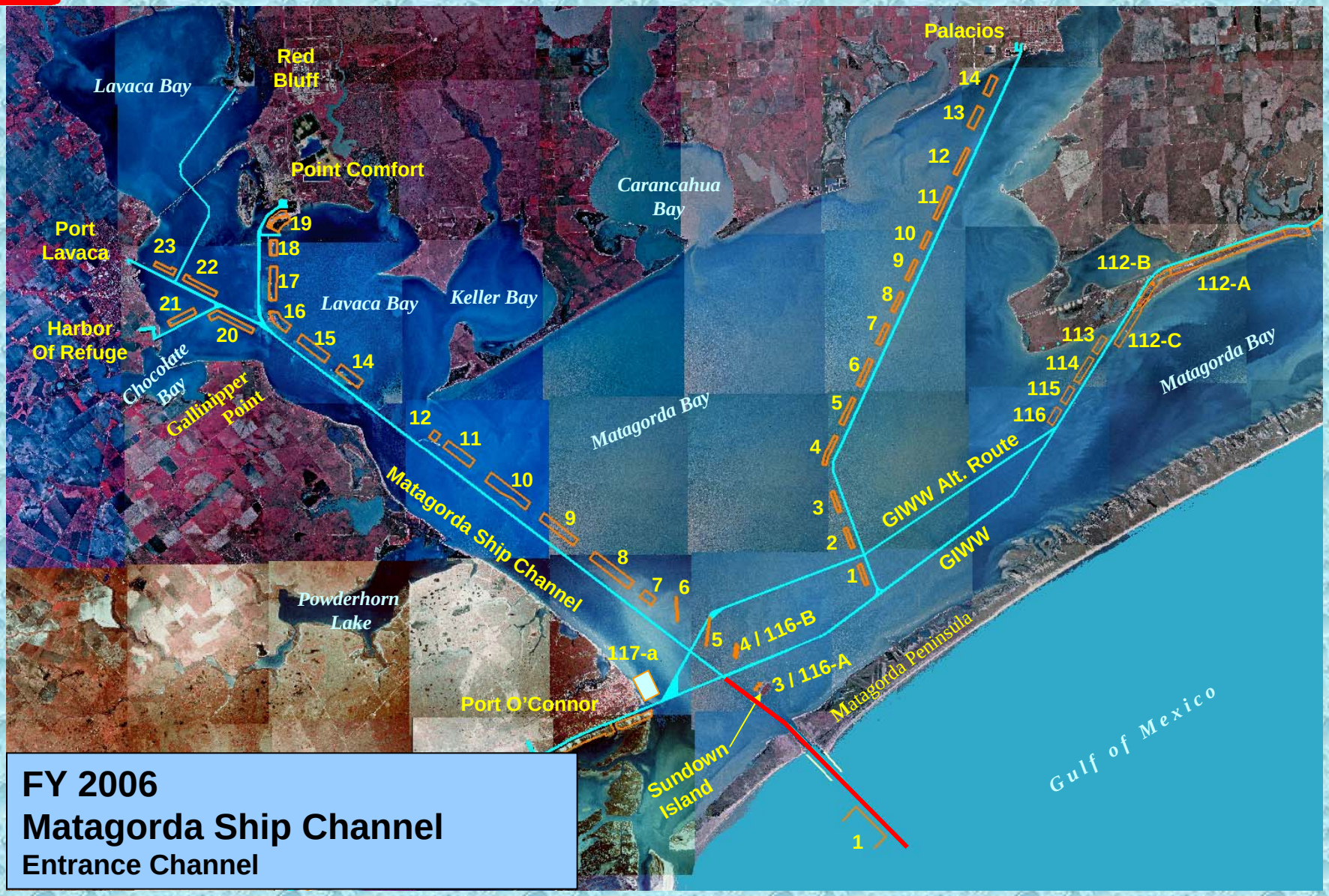

FY 2006
Matagorda Ship Channel
Entrance Channel

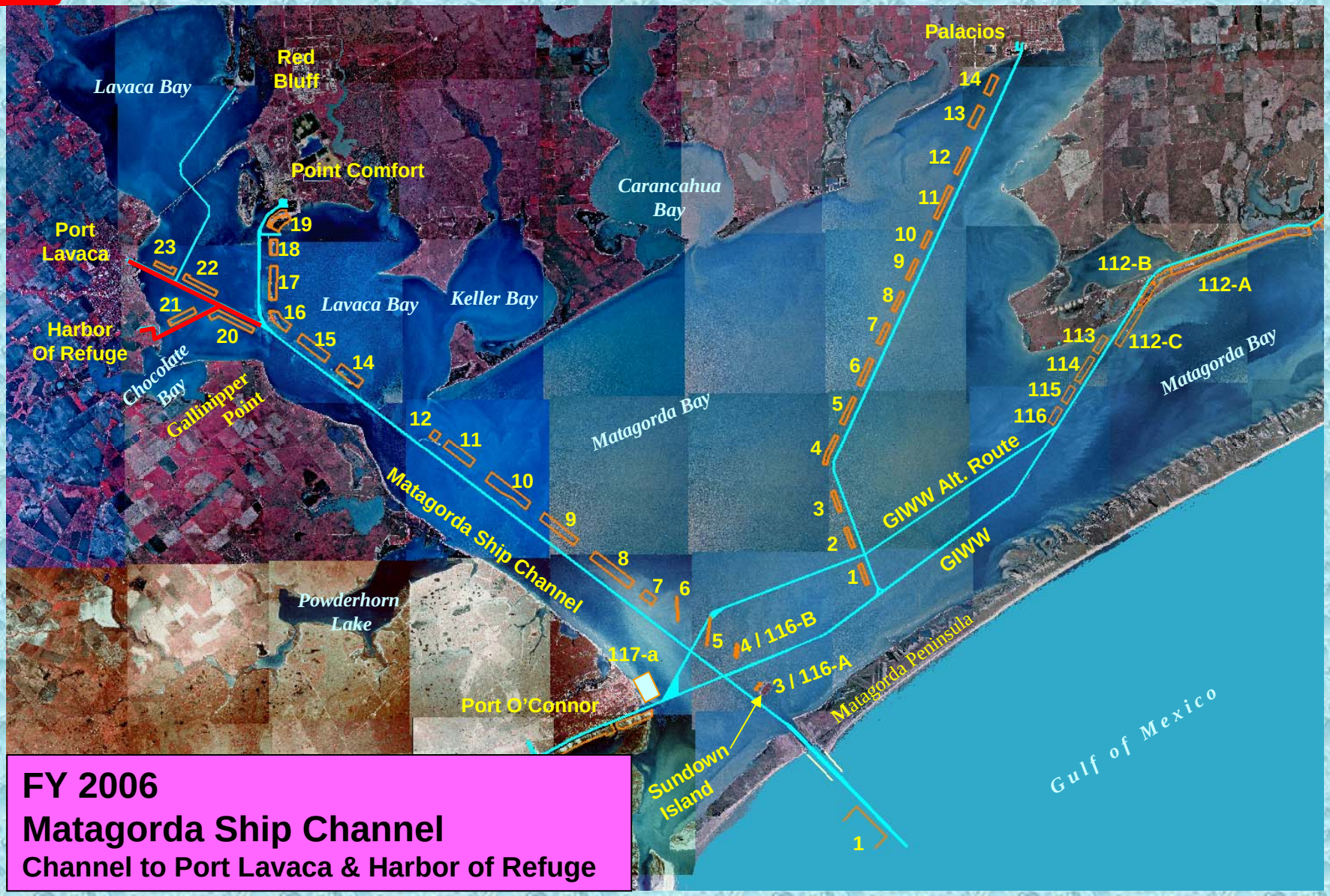

FY 2006

Matagorda Ship Channel

Channel to Port Lavaca & Harbor of Refuge


Matagorda Bay
DAMAGE
Gulf
Fly2theBay.com
West Matagorda Bay, Big Jetties at POC

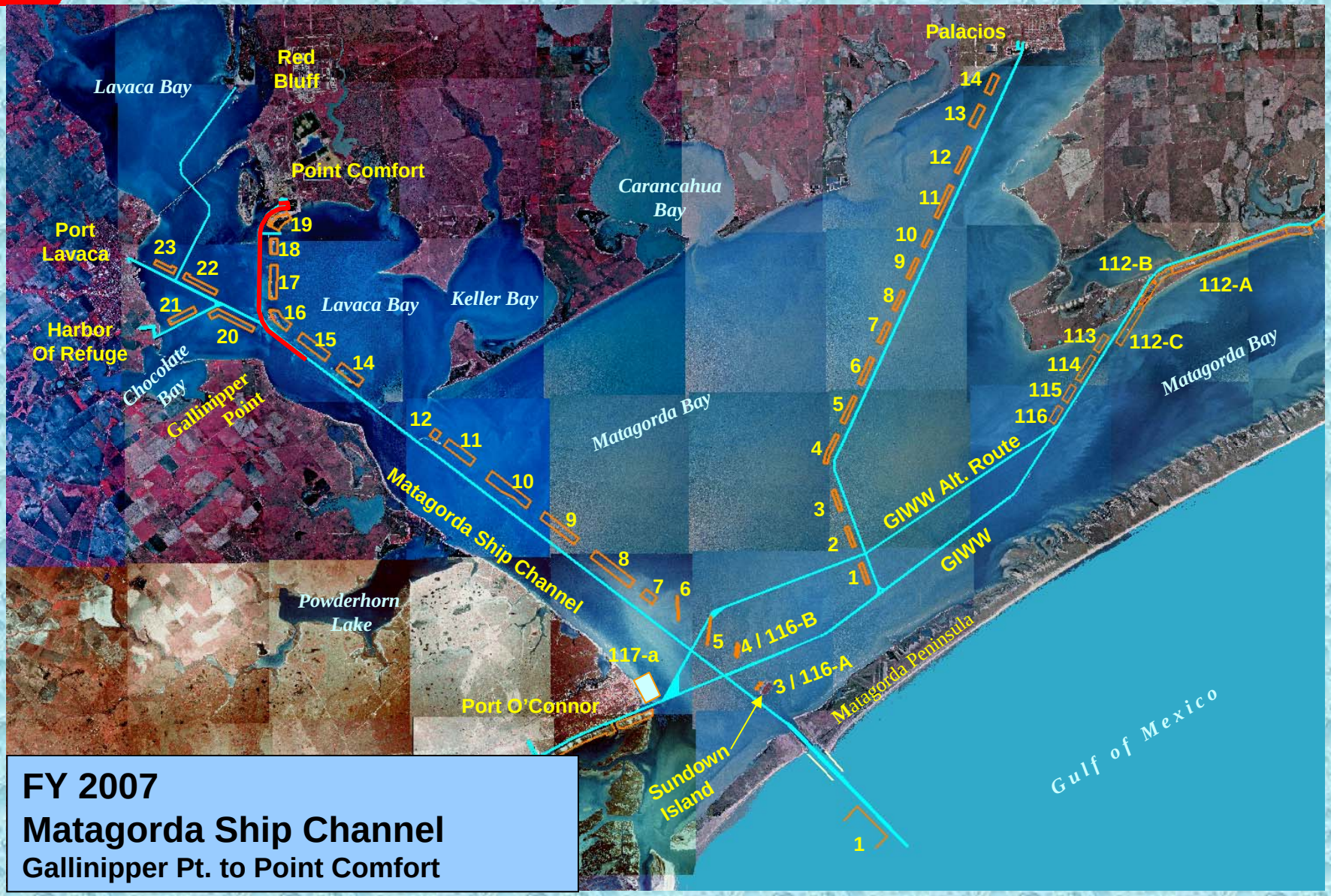

FY 2007
Matagorda Ship Channel
Gallinipper Pt. to Point Comfort

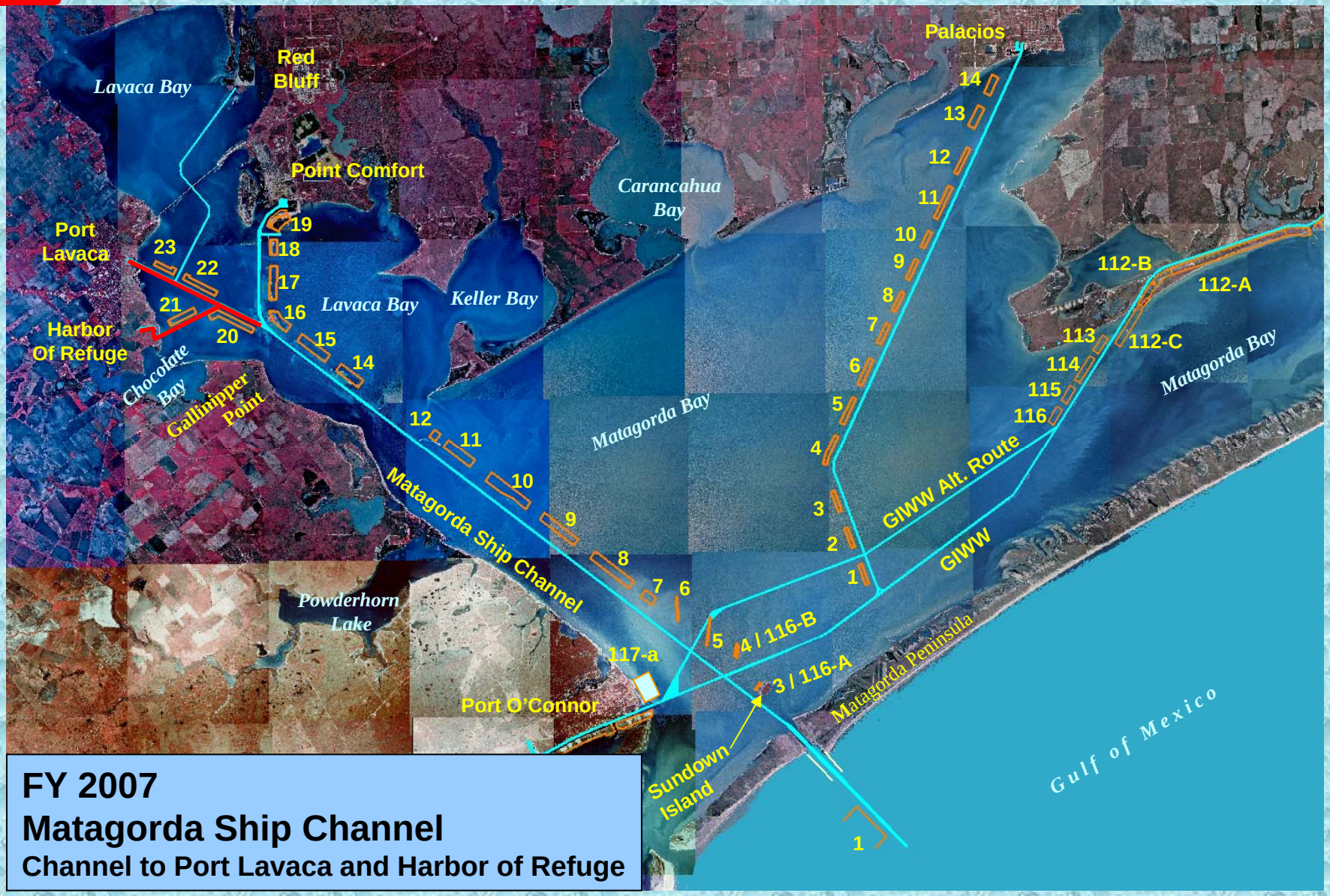

FY 2007
Matagorda Ship Channel
Channel to Port Lavaca and Harbor of Refuge

Channel to Victoria

Project	President's Budget	Approved Capability	House Report	Senate Report
Channel to Victoria	6,975	9,925	6,975	6,975

FY	Project	OPM	Quan		Adv	Bids	Start
FY 2006	CHANNEL TO VICTORIA Lower Reach	Barcak	2,300,000		14-Feb-06	16-Mar-06	15-May-06
FY 2006	CHANNEL TO VICTORIA Middle Reach	Barcak	800,000		05-Oct-05	08-Nov-05	16-Dec-05
FY2006	CHANNEL TO VICTORIA Upper Reach Drainage/Bank Erosion	Barcak	N/A		13-Feb-06	16-Mar-06	3-May-06
FY 2007	CHANNEL TO VICTORIA Upper Reach Drainage/Bank Erosion	Barcak	N/A		1st Qtr 07	1st Qtr 07	2nd Qtr 07
FY 2007	CHANNEL TO VICTORIA Upper Reach	Barcak	2,300,000		1st Qtr 07	1st Qtr 07	2nd Qtr 07

	President's Budget
	Unfunded Requirements
	FY 2007 Requirements

FY 2006
Gulf Intracoastal Waterway
Channel To Victoria - Mid Reach

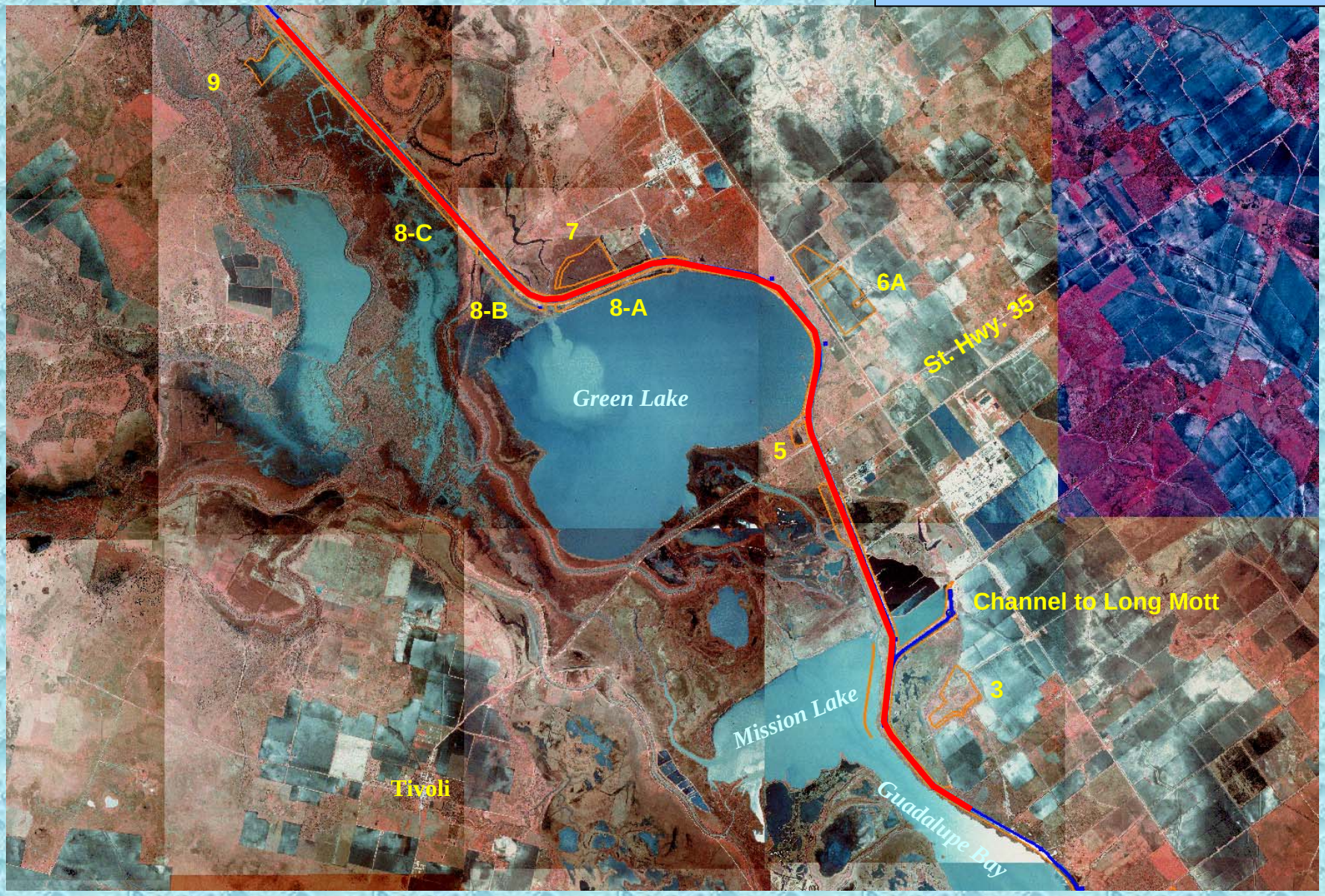

FY 2006
Gulf Intracoastal Waterway
Channel To Victoria – Lower Reach

FY 2006
Gulf Intracoastal Waterway
Upper Reach Drainage and Bank Erosion

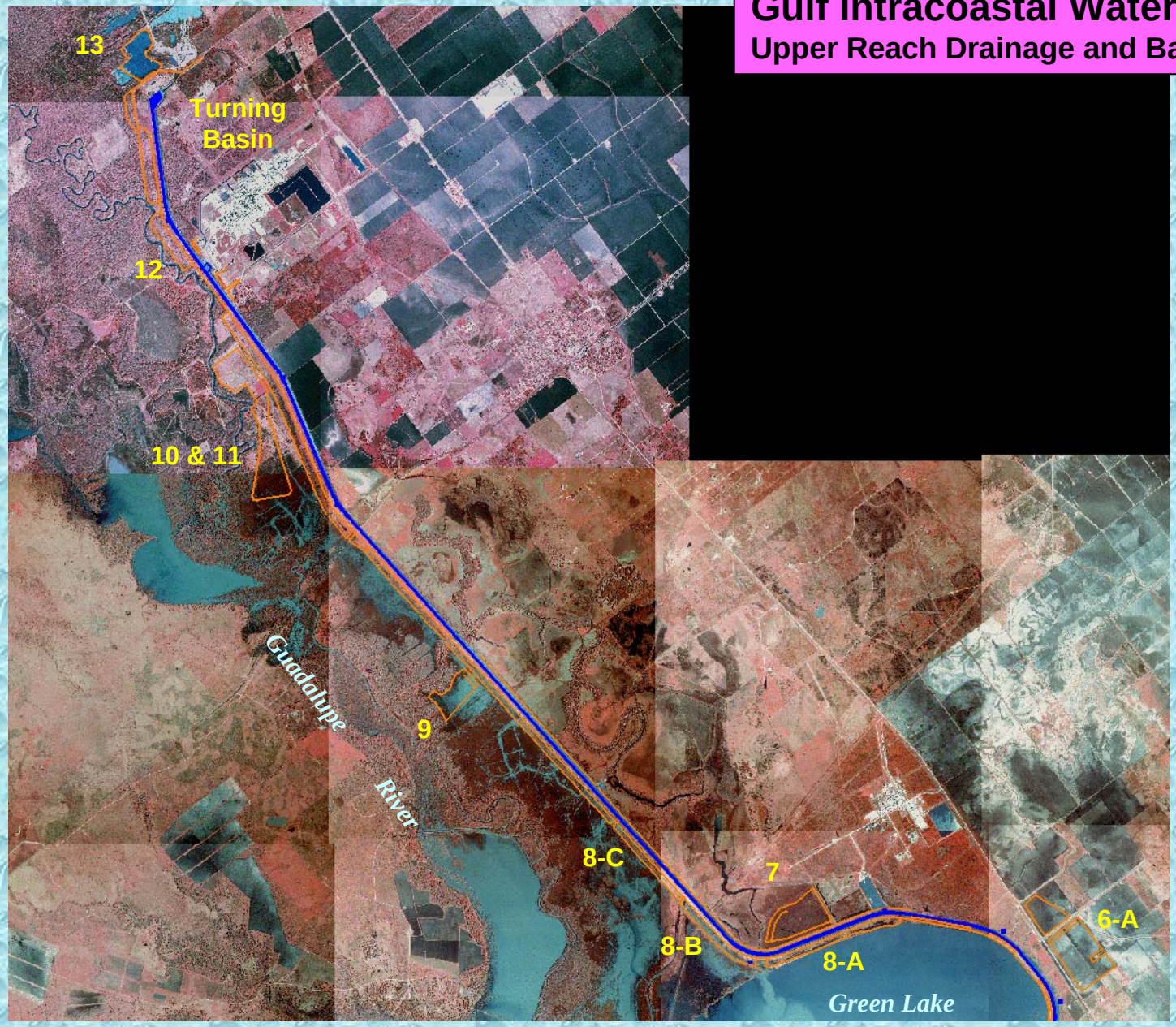

Channel to Victoria Bank Erosion Concerns

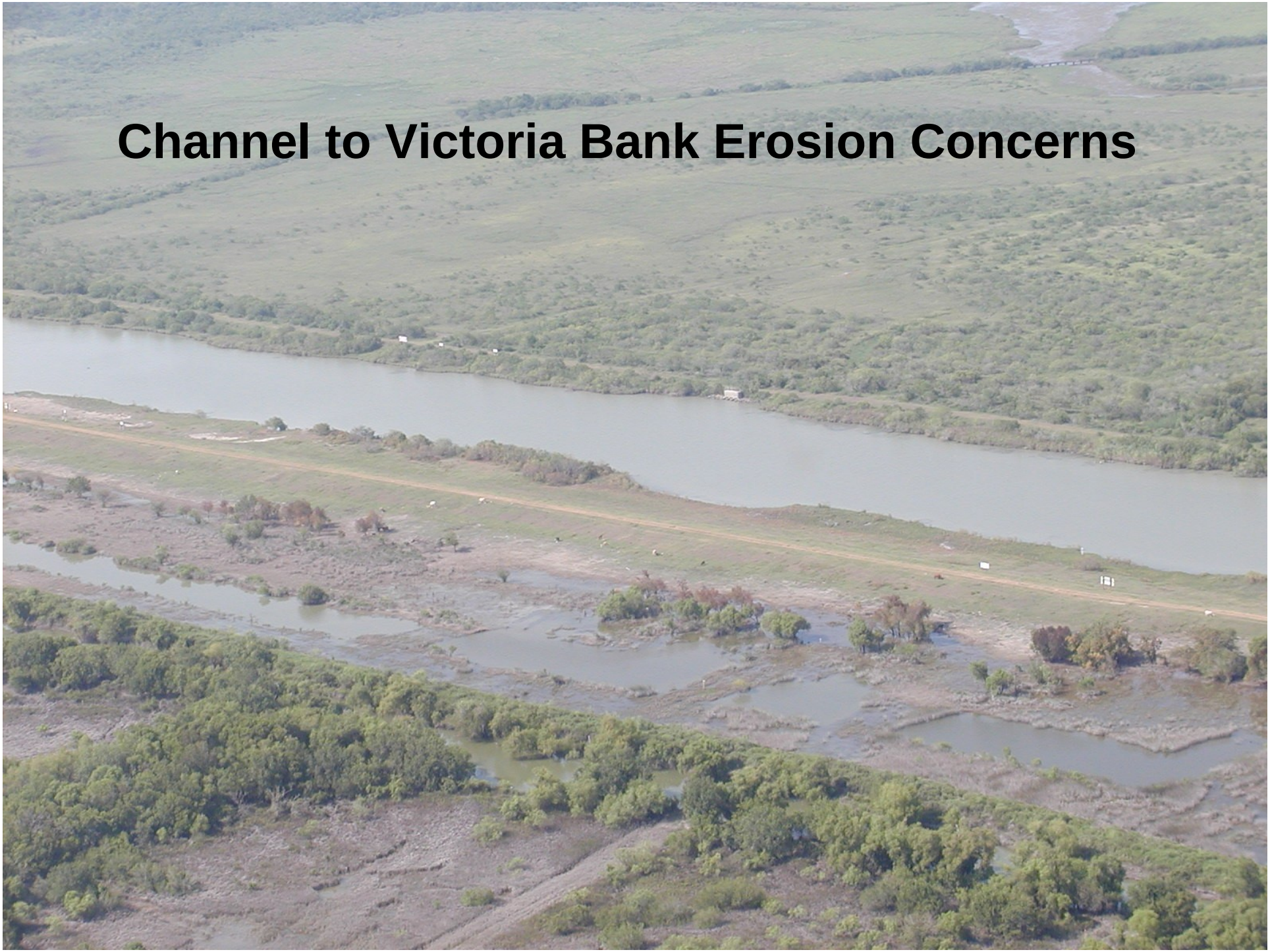

FY 2007
Gulf Intracoastal Waterway
Channel to Victoria - Upper Reach

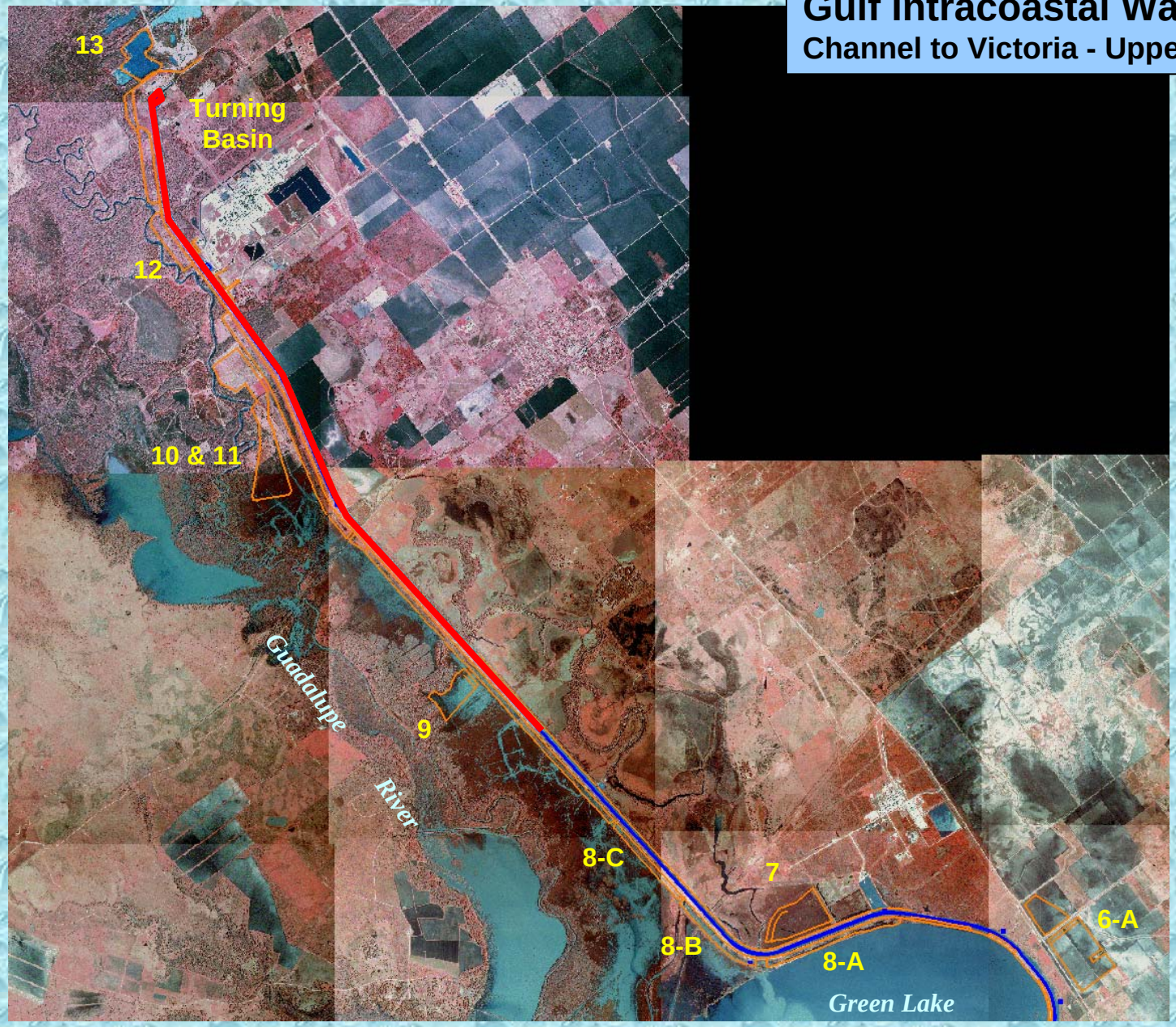

FY 2007
Gulf Intracoastal Waterway
Upper Reach Drainage and Bank Erosion

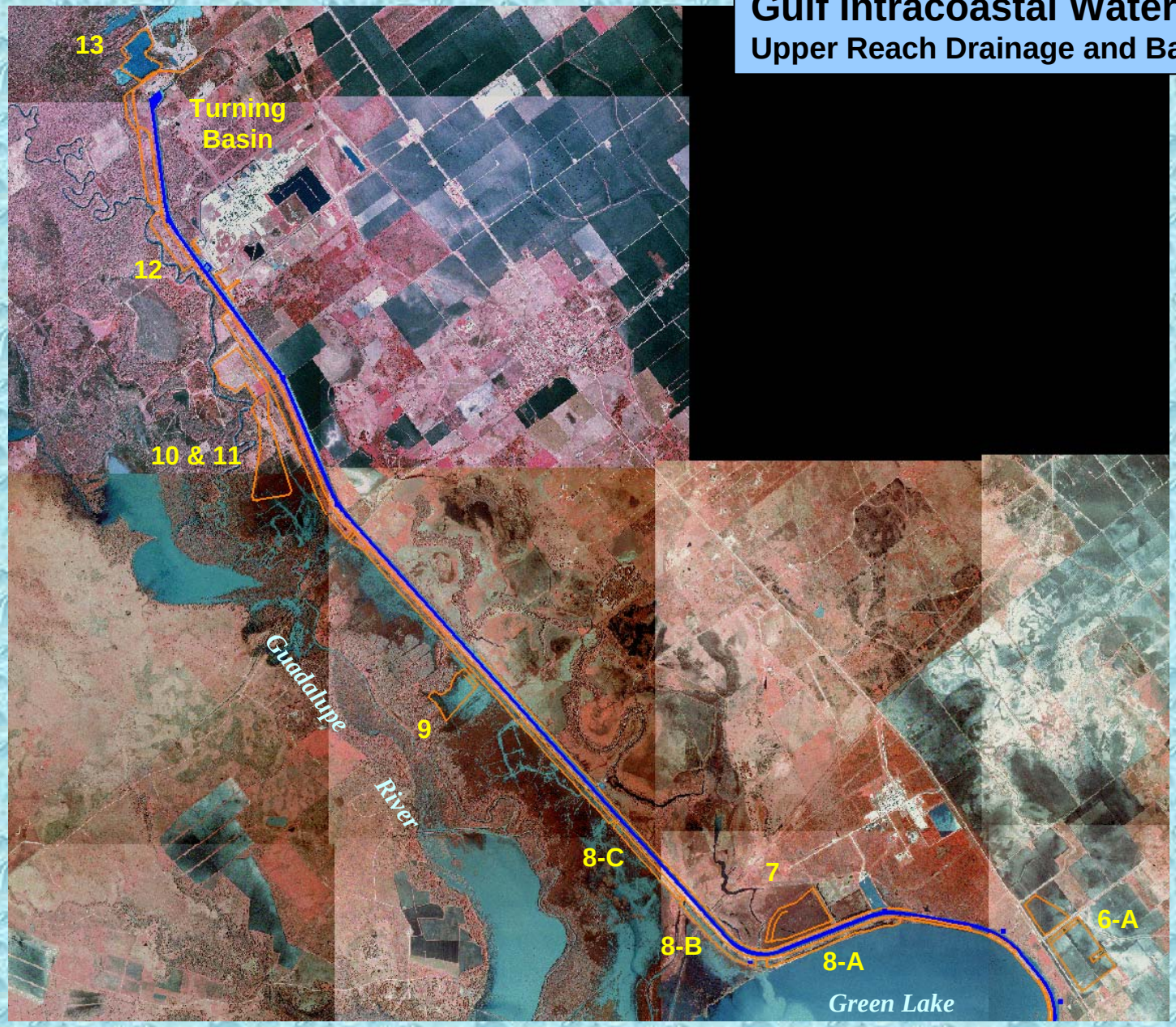

FY06 FY07

Freeport
FY06 Entrance Dredging
FY07 Entrance Dredging
FY07 Placement Area Work

Matagorda Ship Channel
FY06 Mat.Pen. - Point Comfort Dredging
FY06 Entrance Dredging
FY06 Channel to Port Lavaca and HOR
FY07 Gallinipper Point - Point Comfort Dredging
FY07 Channel to Port Lavaca and HOR

Channel to Victoria
FY06 Middle Reach Dredging
FY06 Lower Reach Dredging
FY06 Bank Erosion/Drainage
FY07 Upper Reach Dredging
FY07 Bank Erosion/Drainage

Chocolate Bayou
FY06 Maintenance Dredging
FY07 Maintenance Dredging

Channel to Palacios
FY06 Maintenance Dredging
FY07 Maintenance Dredging

Mouth of Colorado
FY06 Maintenance Dredging
FY07 Maintenance Dredging

Colorado River, Channel to Bay City
FY06 Maintenance Dredging
FY07 Maintenance Dredging

Questions

Ronnie Barcak
ronnie.g.barcak@usace.army.mil
409-766-6387

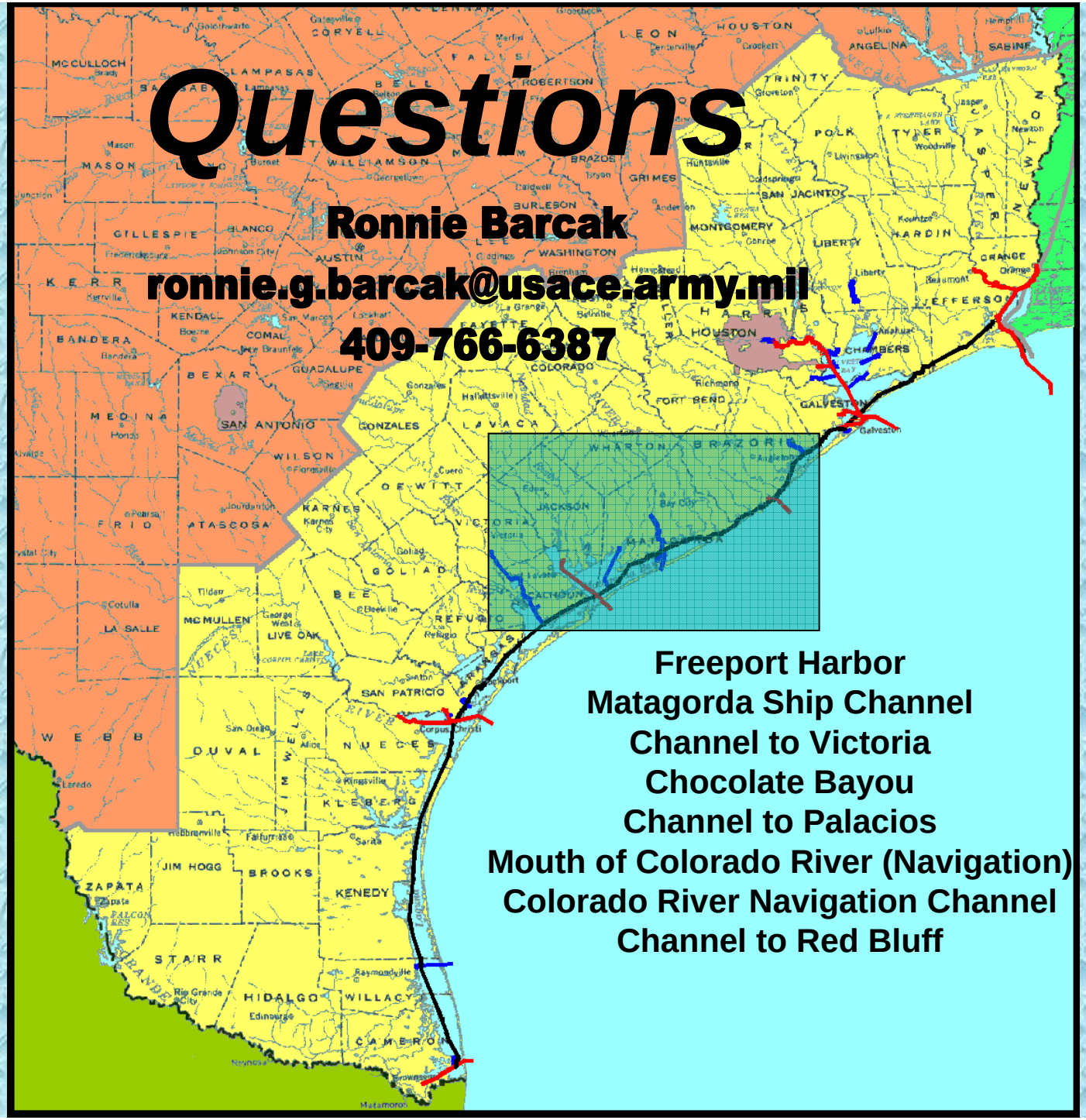

Freeport Harbor
Matagorda Ship Channel
Channel to Victoria
Chocolate Bayou
Channel to Palacios
Mouth of Colorado River (Navigation)
Colorado River Navigation Channel
Channel to Red Bluff