GIWW – Northern Reach

US Army Corps of Engineers
Galveston District

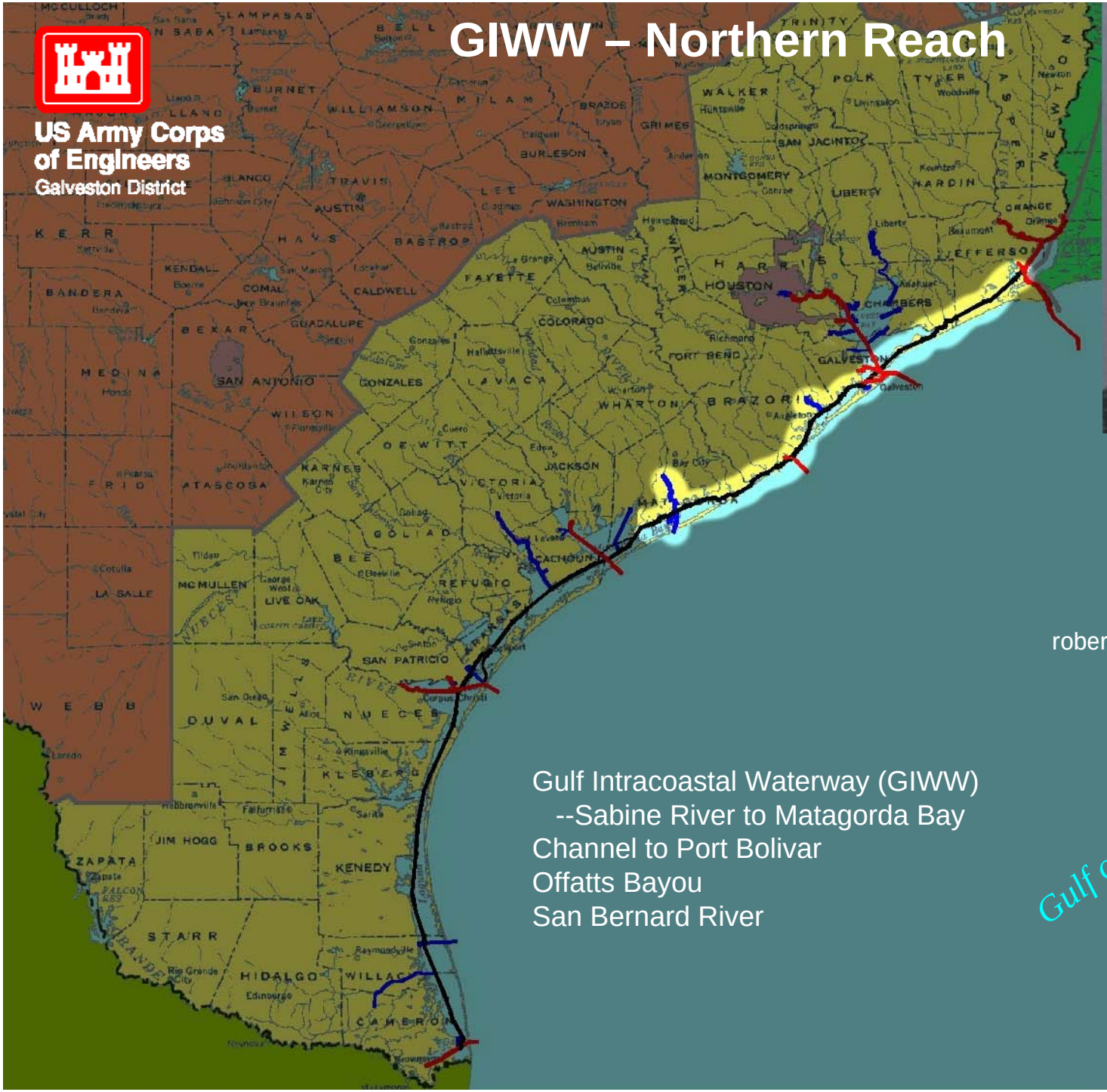

Gulf Intracoastal Waterway (GIWW)
--Sabine River to Matagorda Bay Channel to Port Bolivar
Offatts Bayou
San Bernard River

Gulf of Mexico

Ben Boren

Operations Manager

409-766-3833

robert.b.boren@swg.usace.army.mil

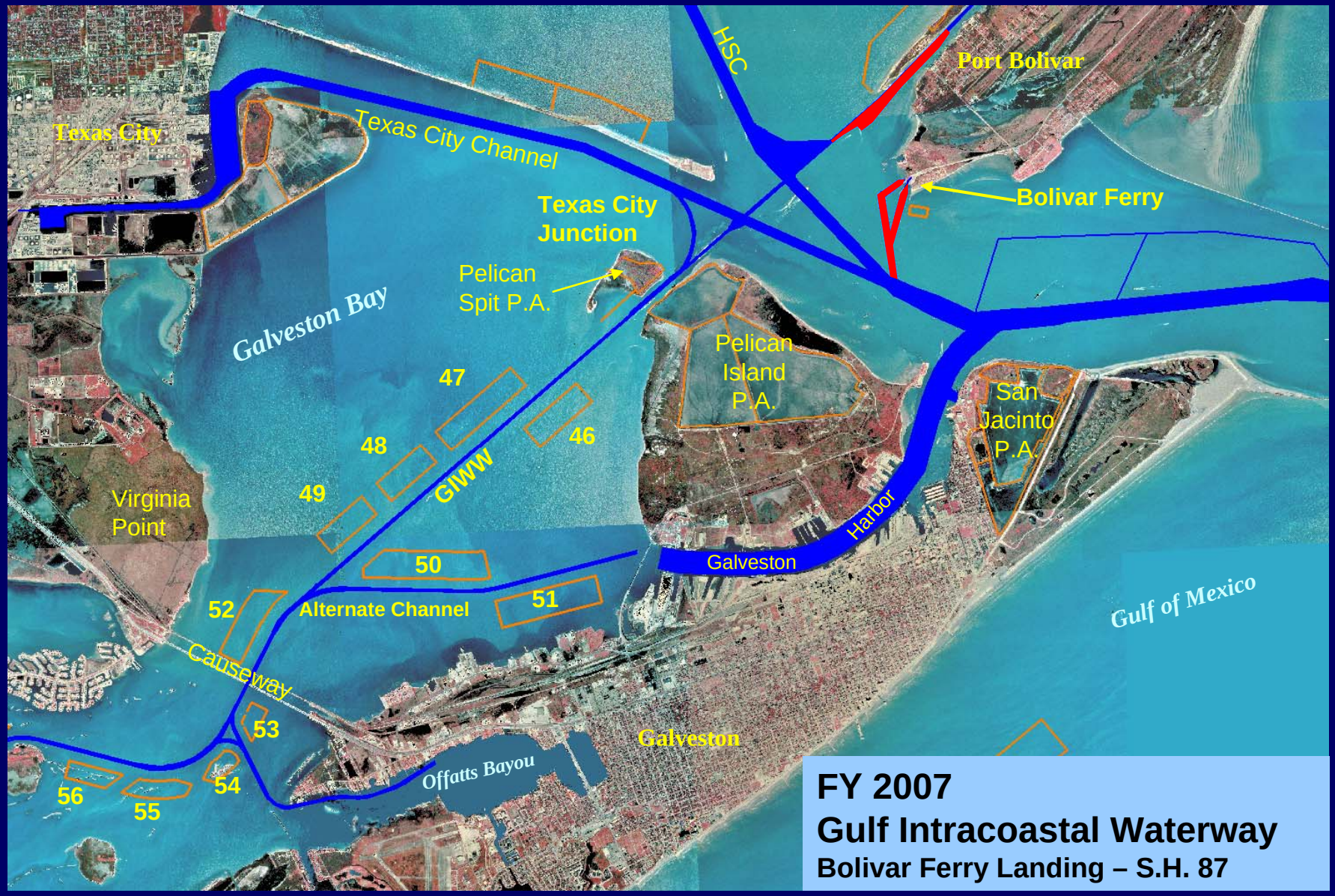

FY 2007
Gulf Intracoastal Waterway
Bolivar Ferry Landing – S.H. 87

FY 2007
Gulf Intracoastal Waterway
Boggy Bayou to Upper Matagorda Bay (1)

FY 2007
Gulf Intracoastal Waterway
Boggy Bayou to Upper Matagorda Bay (2)

FY 2007
Gulf Intracoastal Waterway
Bastrop Bayou to Freeport

FY 2007
Gulf Intracoastal Waterway
PA 112-C Rehabilitation

FY 2007
Gulf Intracoastal Waterway
1) Rollover Pass to Port Bolivar
2) PA 42 Rehabilitation

FY 2008

-Projects-

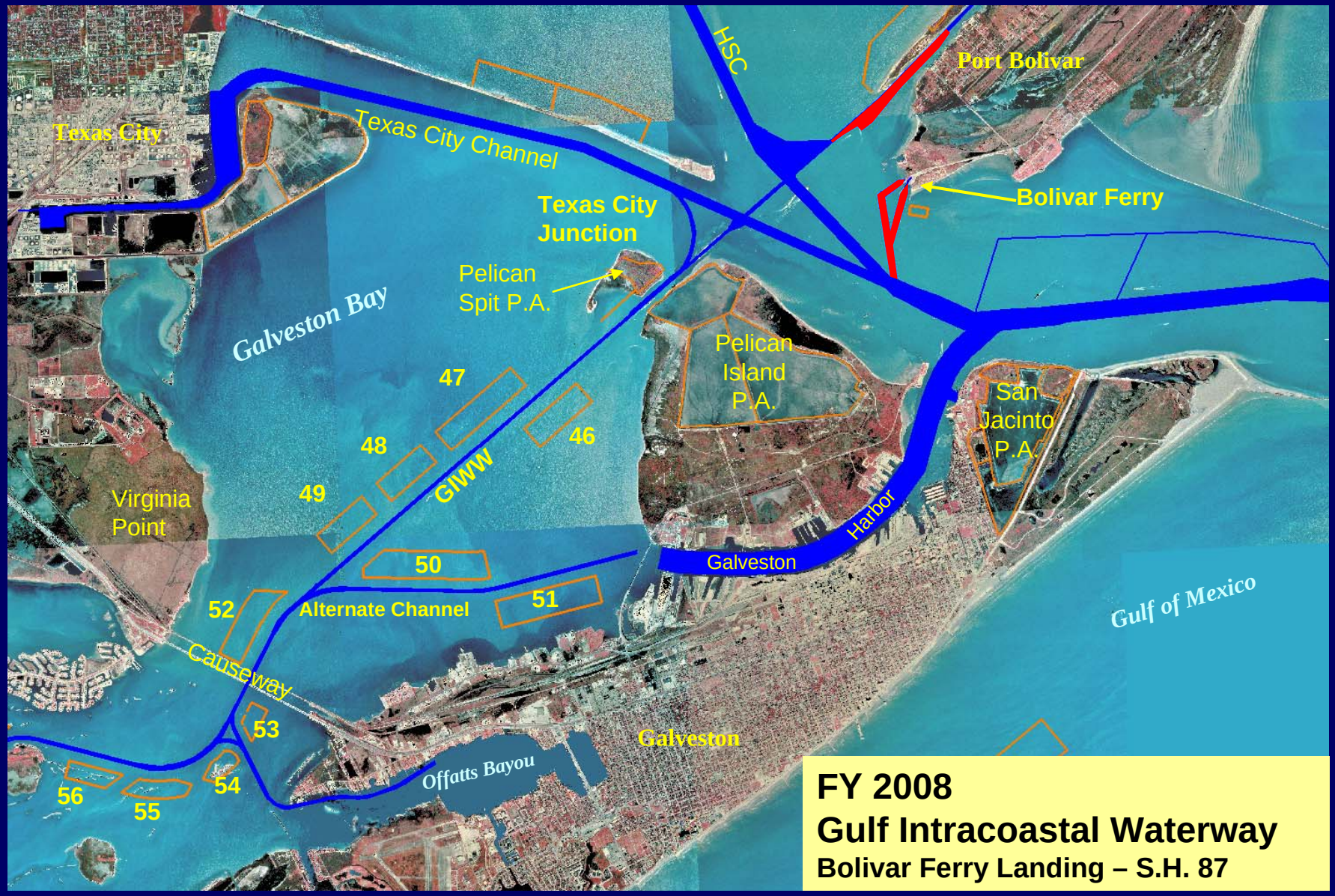

FY 2008
Gulf Intracoastal Waterway
Bolivar Ferry Landing – S.H. 87

FY 2008
Gulf Intracoastal Waterway
Boggy Bayou to Colorado River

FY 2008
Gulf Intracoastal Waterway
Brazos River to Boggy Bayou

FY 2008
Gulf Intracoastal Waterway
Colorado River to Matagorda Bay

FY 2008
Gulf Intracoastal Waterway
Freeport Harbor to Brazos River

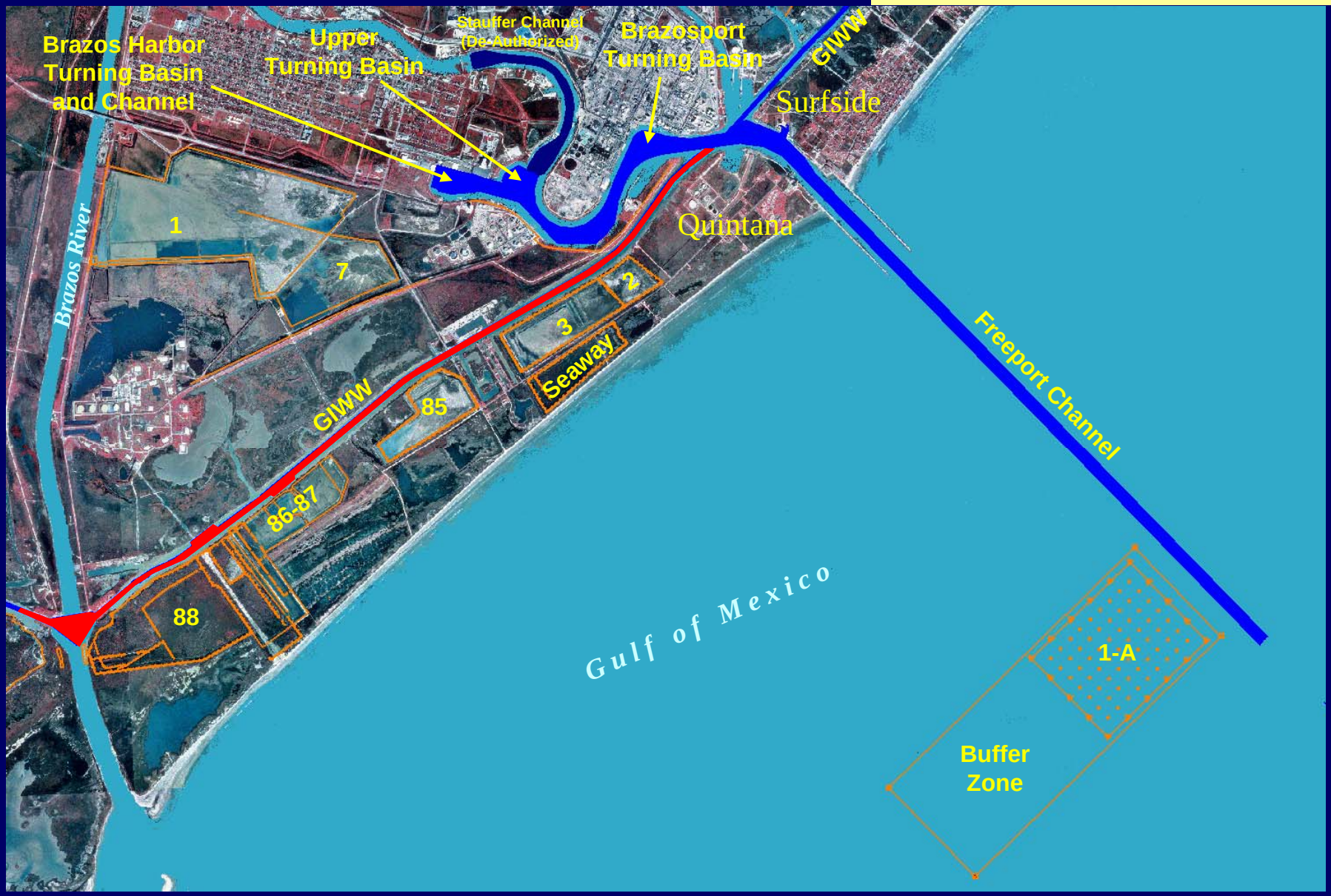

FY 2008
Gulf Intracoastal Waterway
Galveston Causeway to Bastrop Bayou

FY 2008
Gulf Intracoastal Waterway
High Island to Port Bolivar