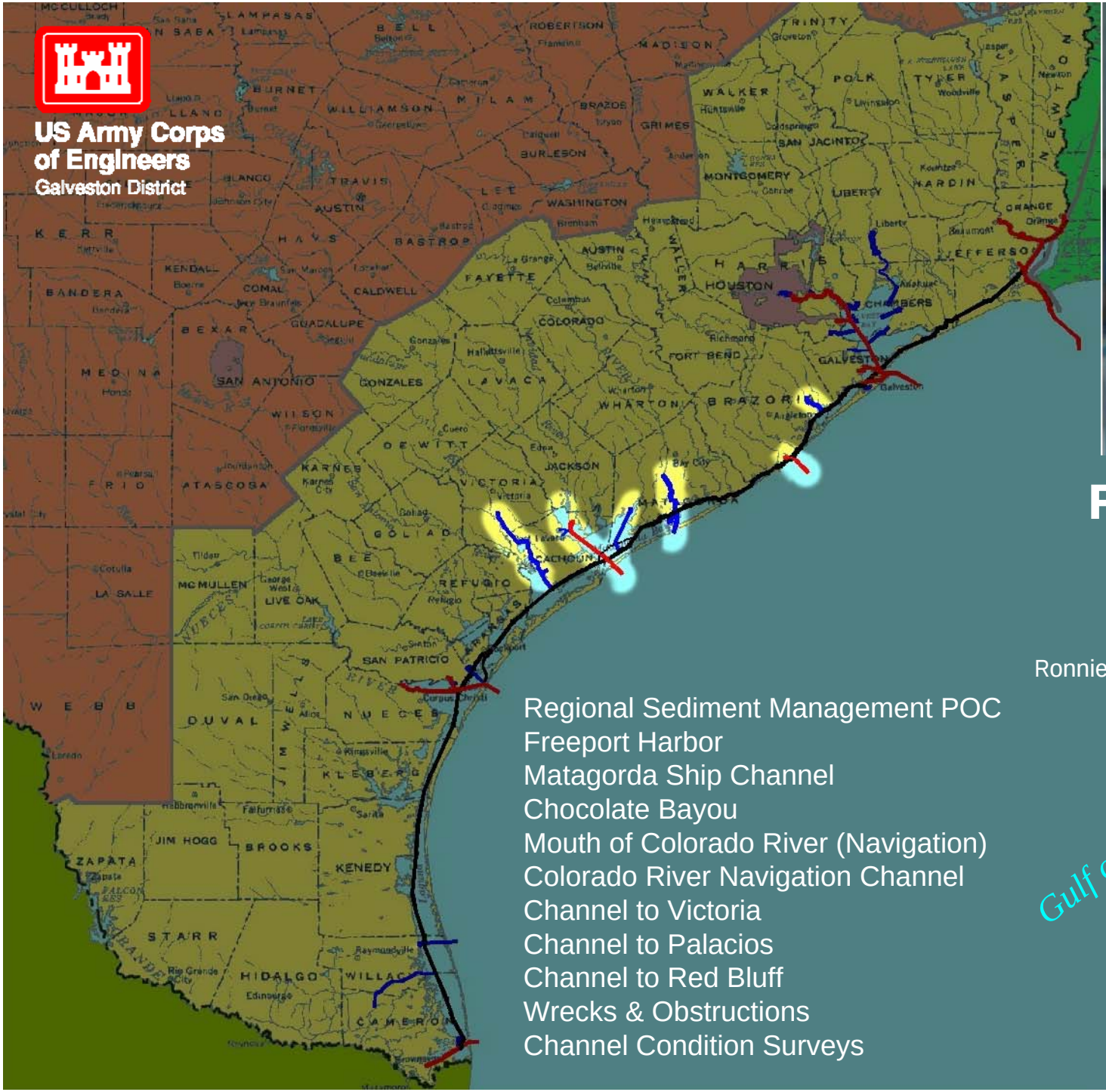

Ronnie Barcak

Operations Manager

409-766-6387

Ronnie.g.barcak@swg.usace.army.mil

Regional Sediment Management POC
Freeport Harbor
Matagorda Ship Channel
Chocolate Bayou
Mouth of Colorado River (Navigation)
Colorado River Navigation Channel
Channel to Victoria
Channel to Palacios
Channel to Red Bluff
Wrecks & Obstructions
Channel Condition Surveys

JR?

FY 2007
Freeport Harbor
DAMP – Placement Area Management

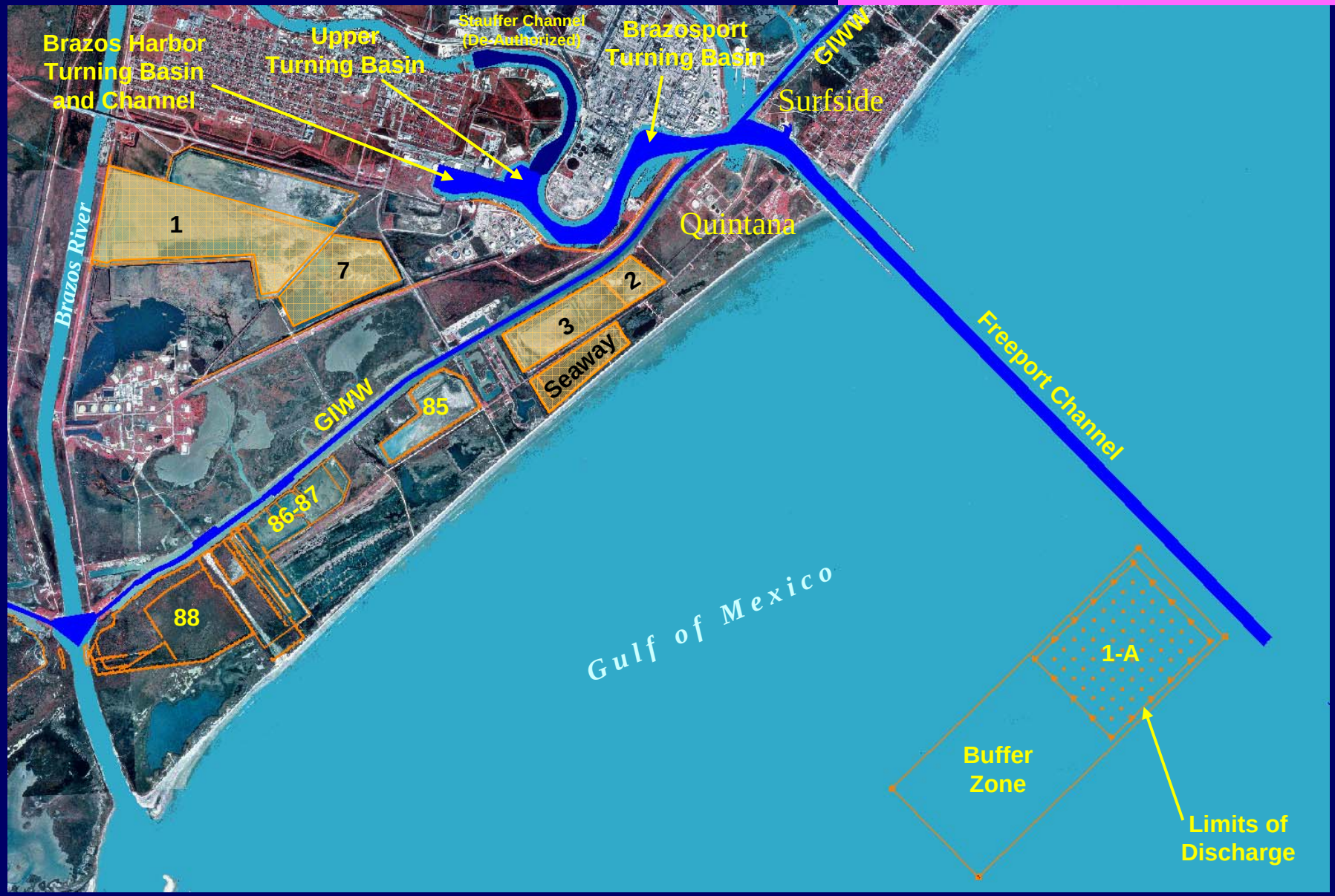

FY 2007
Freeport Harbor
Freeport Harbor Entrance Channel

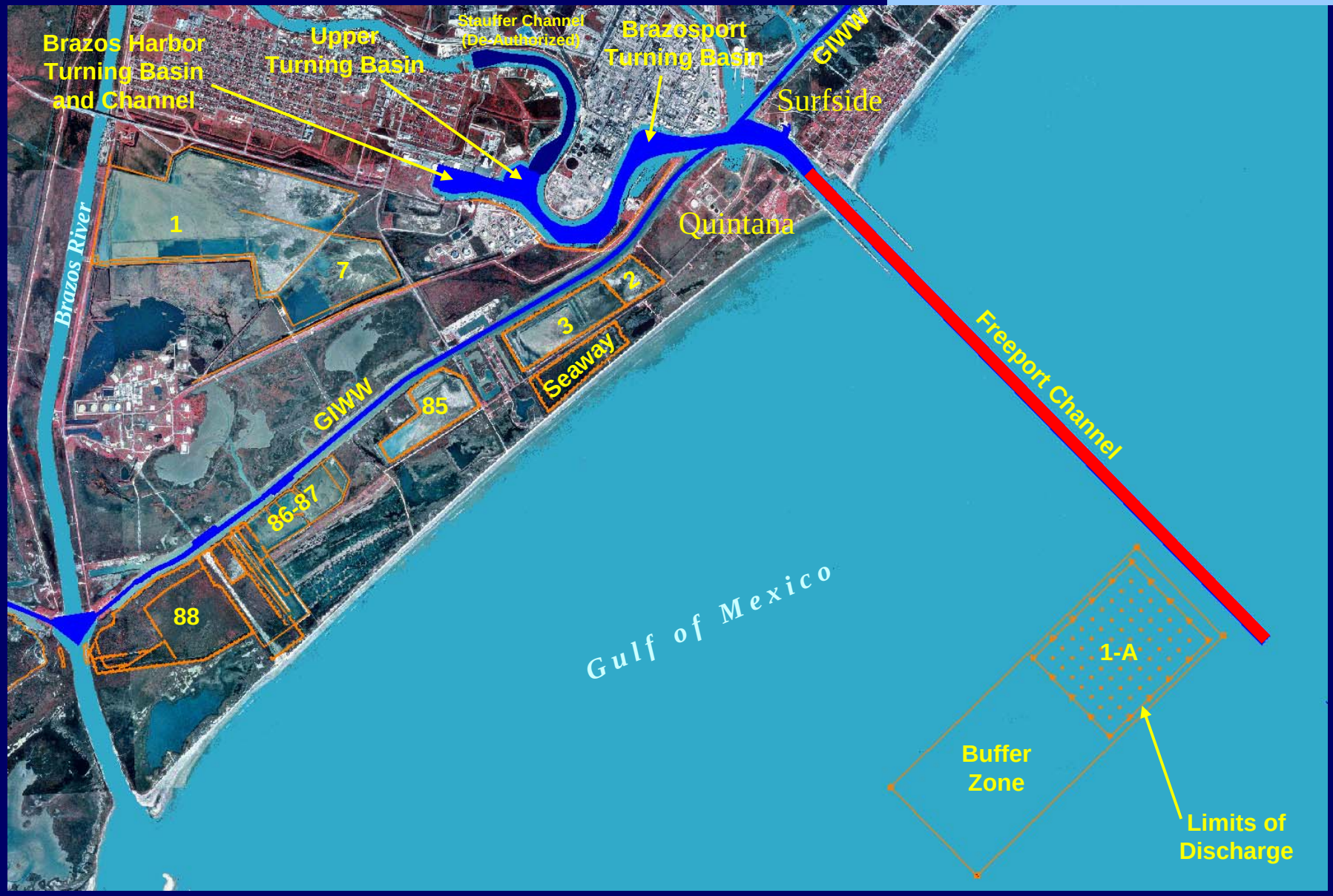

FY 2007
Gulf Intracoastal Waterway
Channel to Victoria - Upper Reach

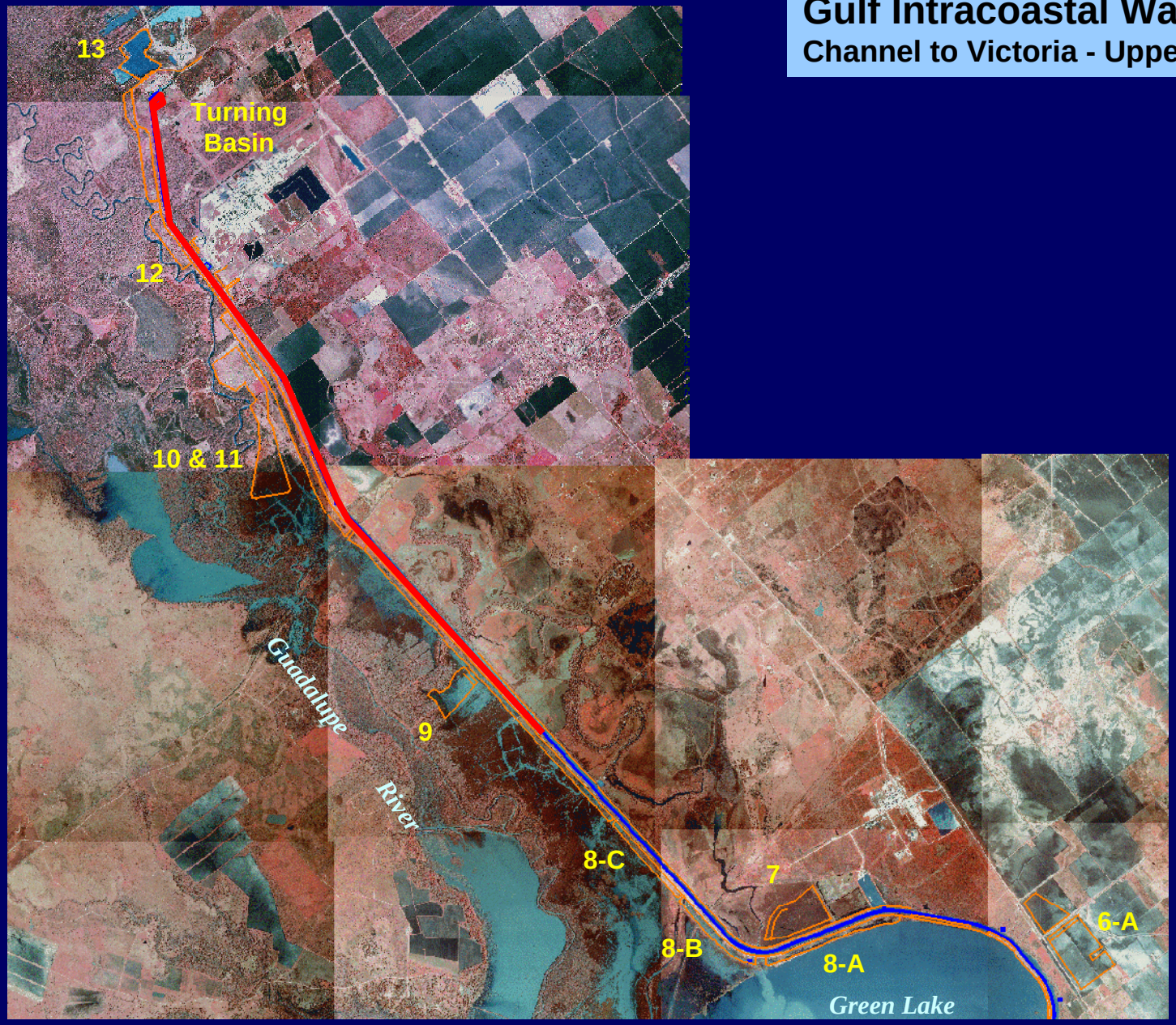

FY 2007
Gulf Intracoastal Waterway
Channel to Victoria - Upper Reach
Drainage & Bank Erosion Repairs

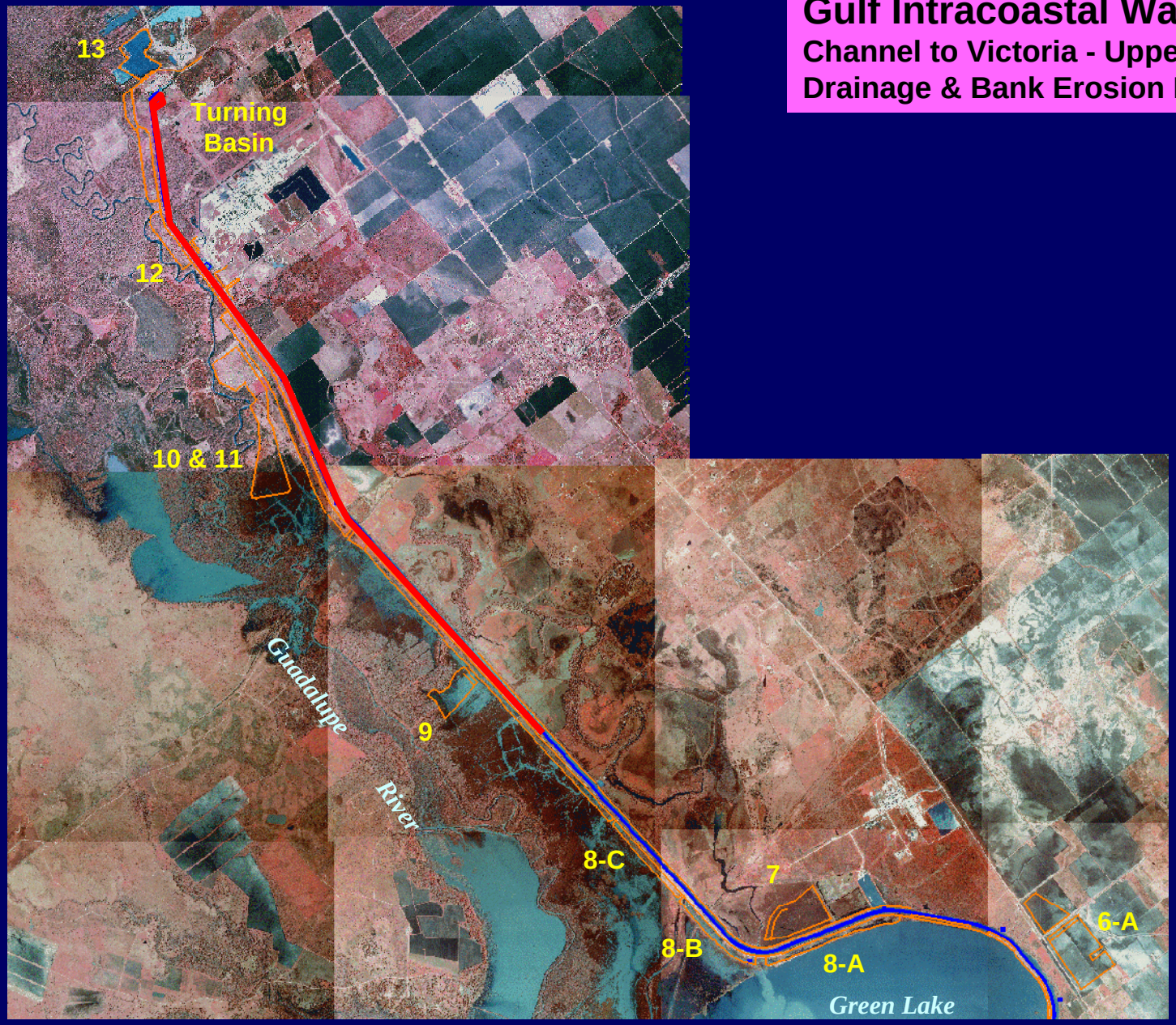

FY 2007
Gulf Intracoastal Waterway
Chocolate Bayou, Pa Monitoring

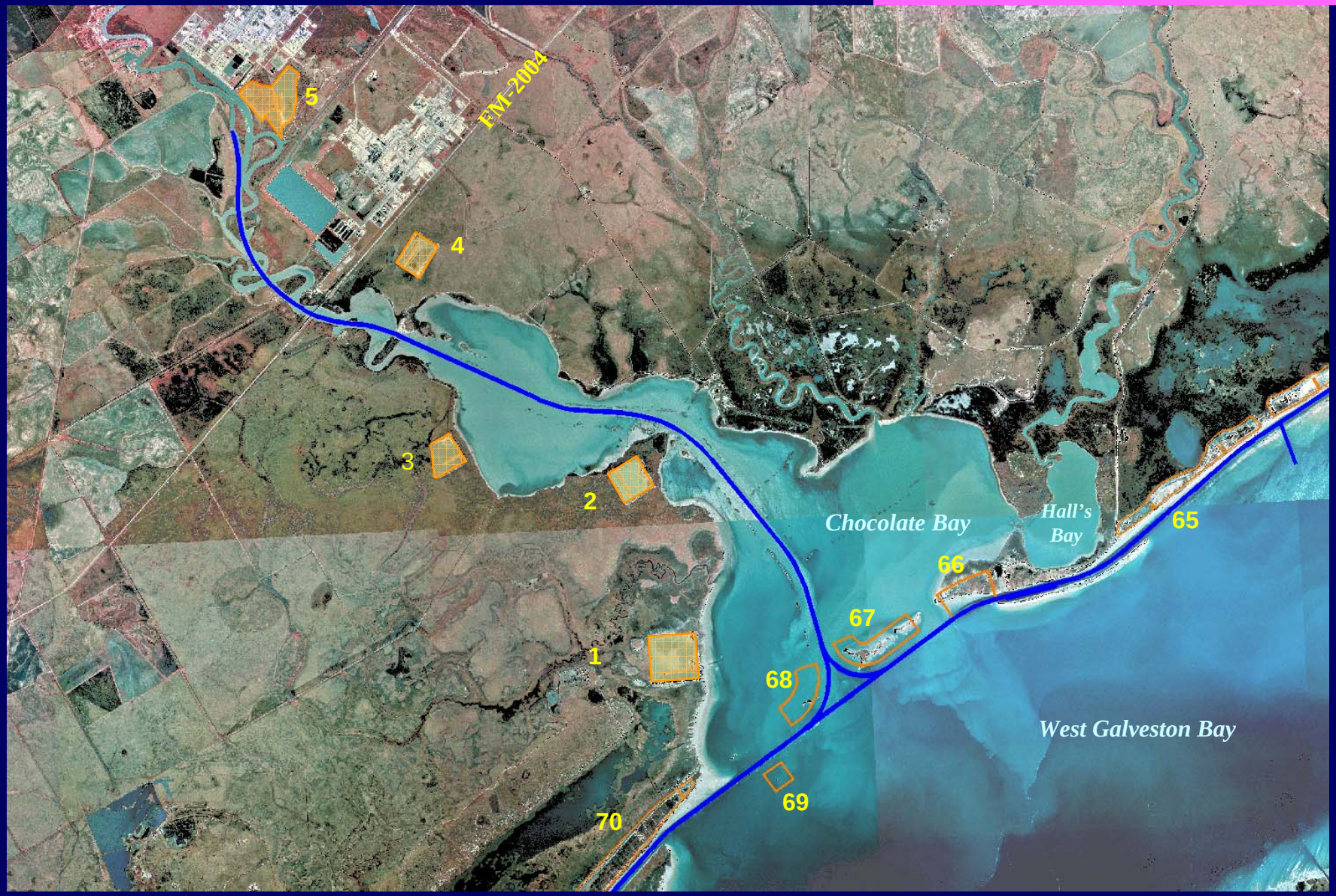

FY 2007
Gulf Intracoastal Waterway
Colorado River Channel & T. B.

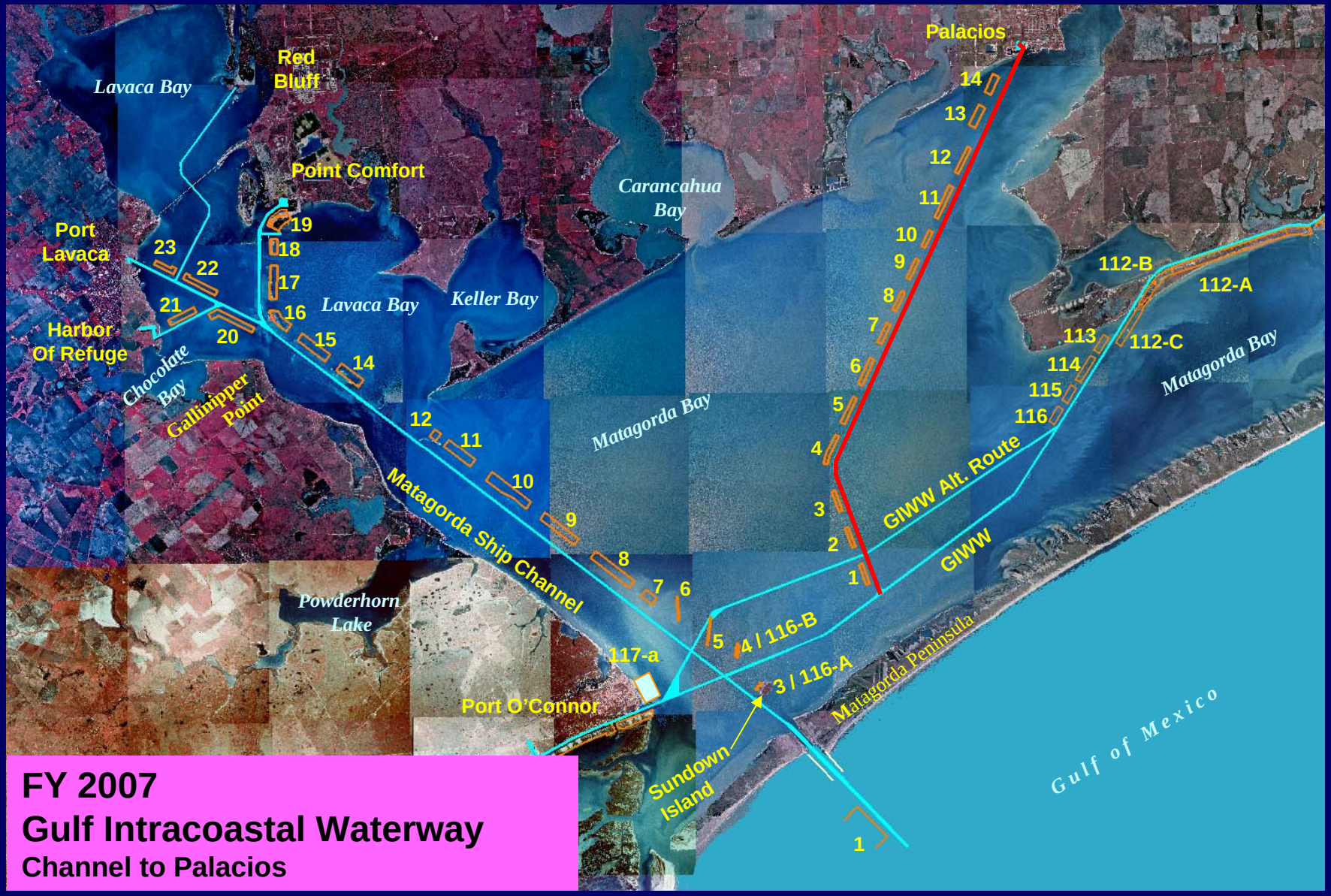

FY 2007
Gulf Intracoastal Waterway
Channel to Palacios

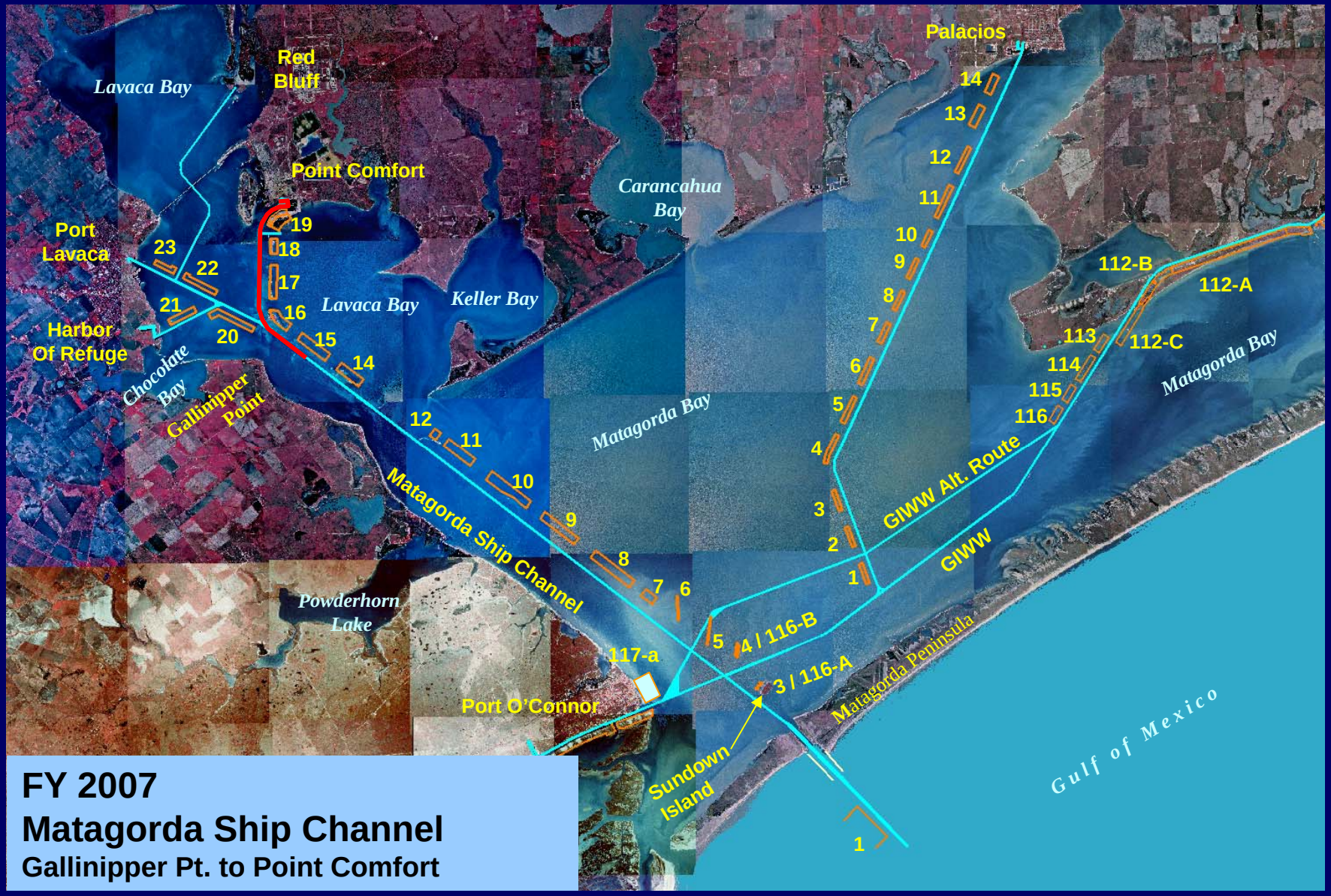

FY 2007
Matagorda Ship Channel
Gallinipper Pt. to Point Comfort

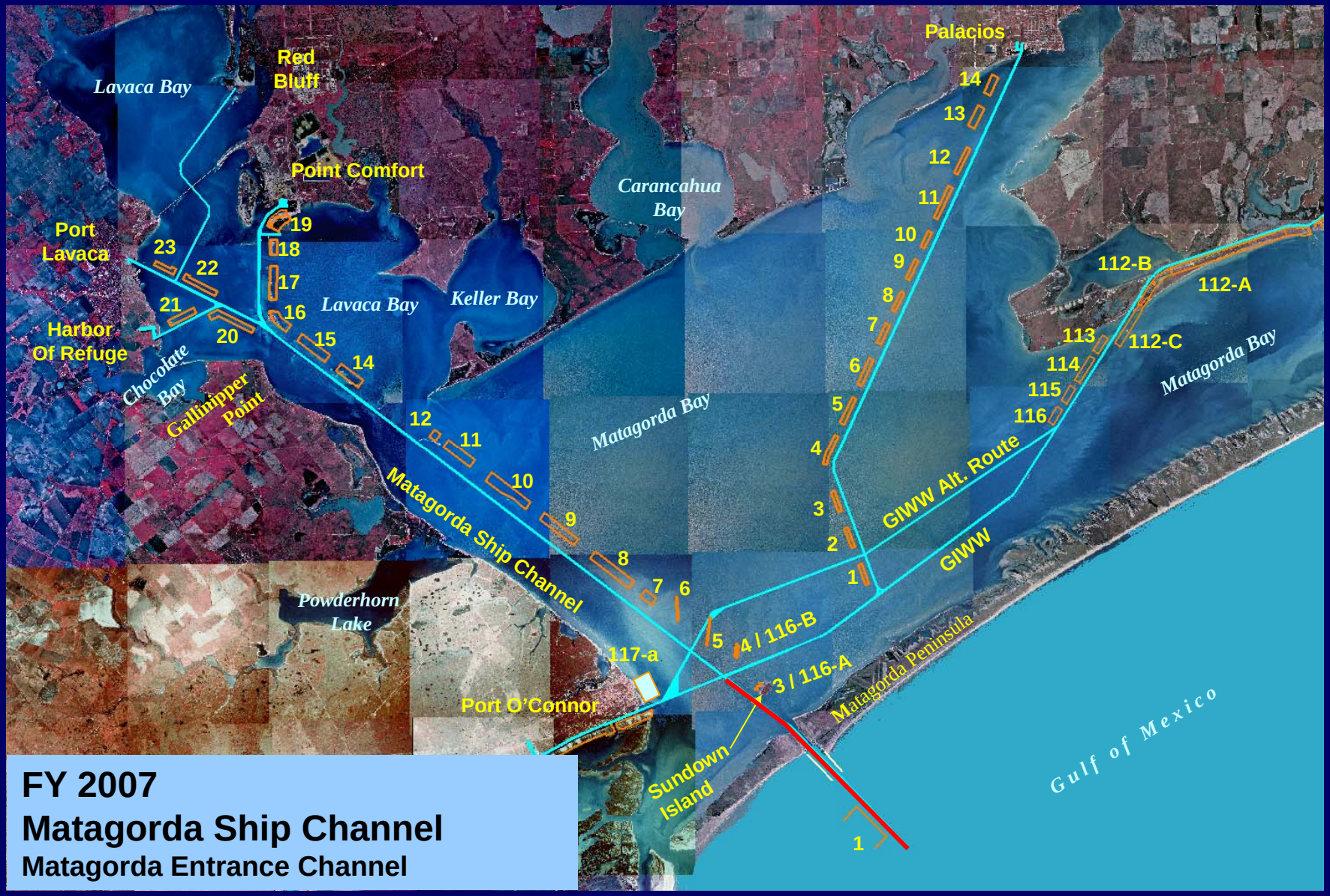

FY 2007
Matagorda Ship Channel
Matagorda Entrance Channel

FY 2007
Mouth of Colorado
Colorado Entrance Channel

FY 2008

-Projects-

FY 2008
Freeport Harbor
Freeport Harbor Entrance Channel

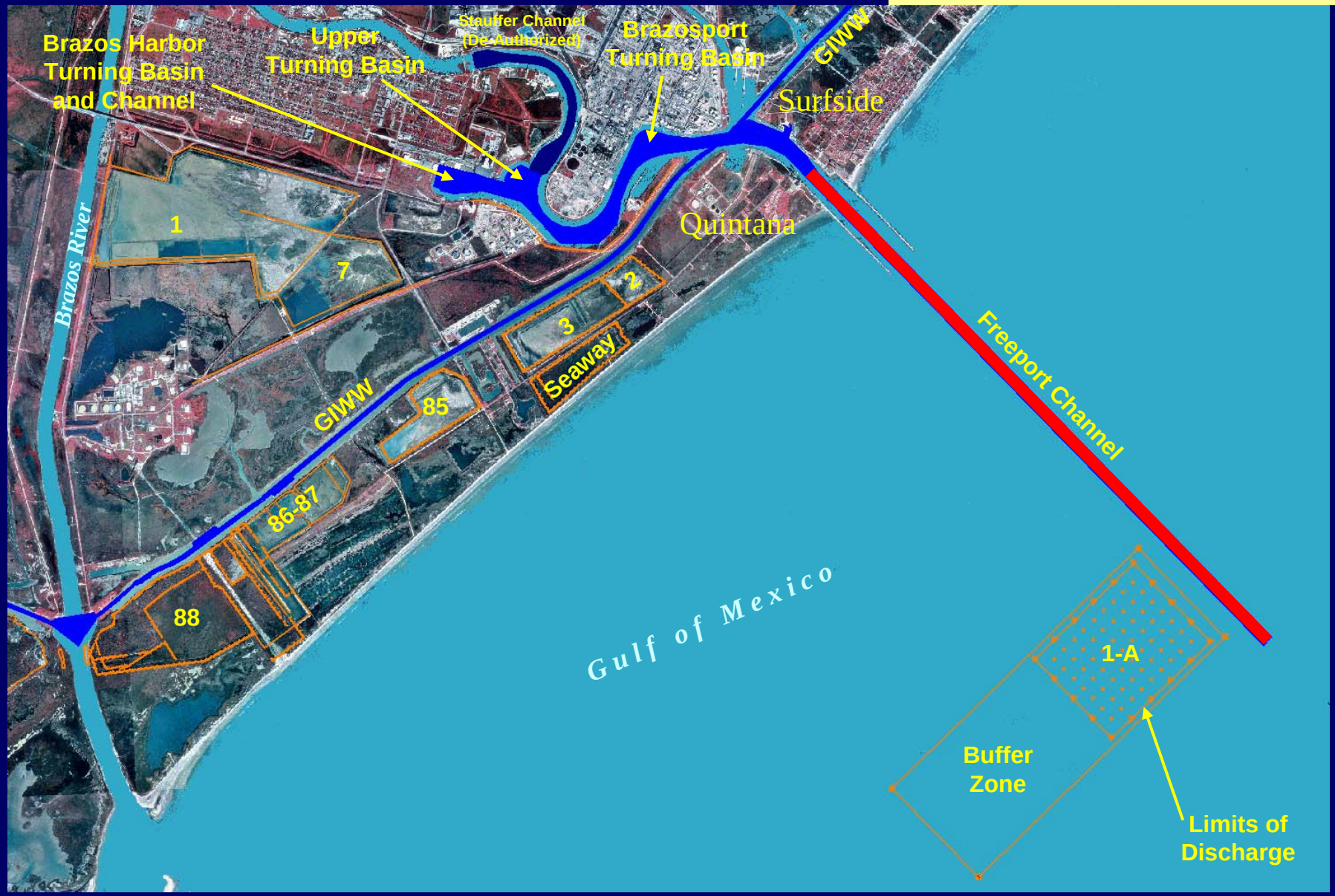

FY 2008
Freeport Harbor
Freeport Harbor

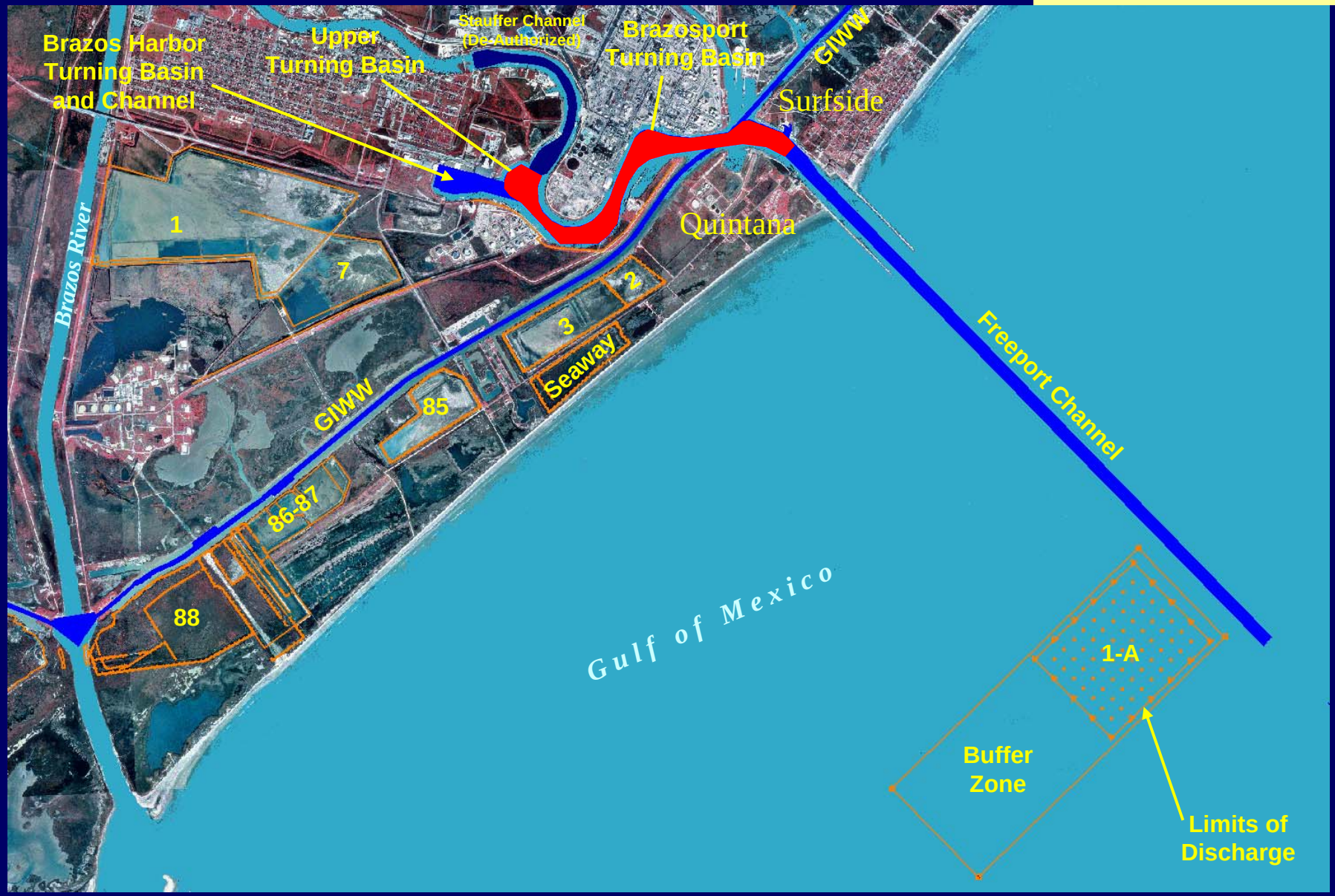

FY 2008
Gulf Intracoastal Waterway
Channel to Victoria - Upper Reach
Drainage & Bank Erosion Repairs

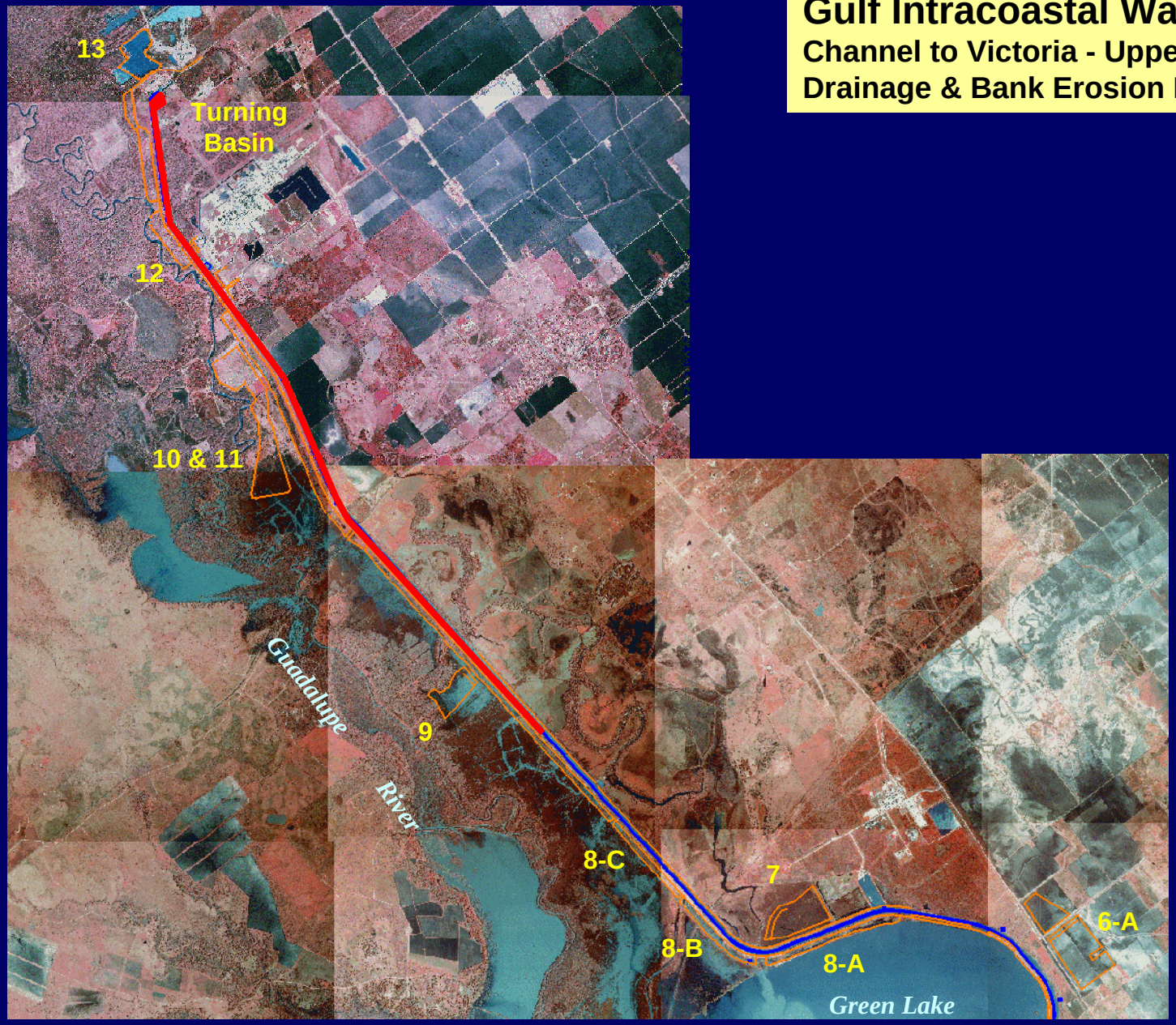

FY 2008
Gulf Intracoastal Waterway
Chocolate Bayou, E&D for BUS for FY 2009

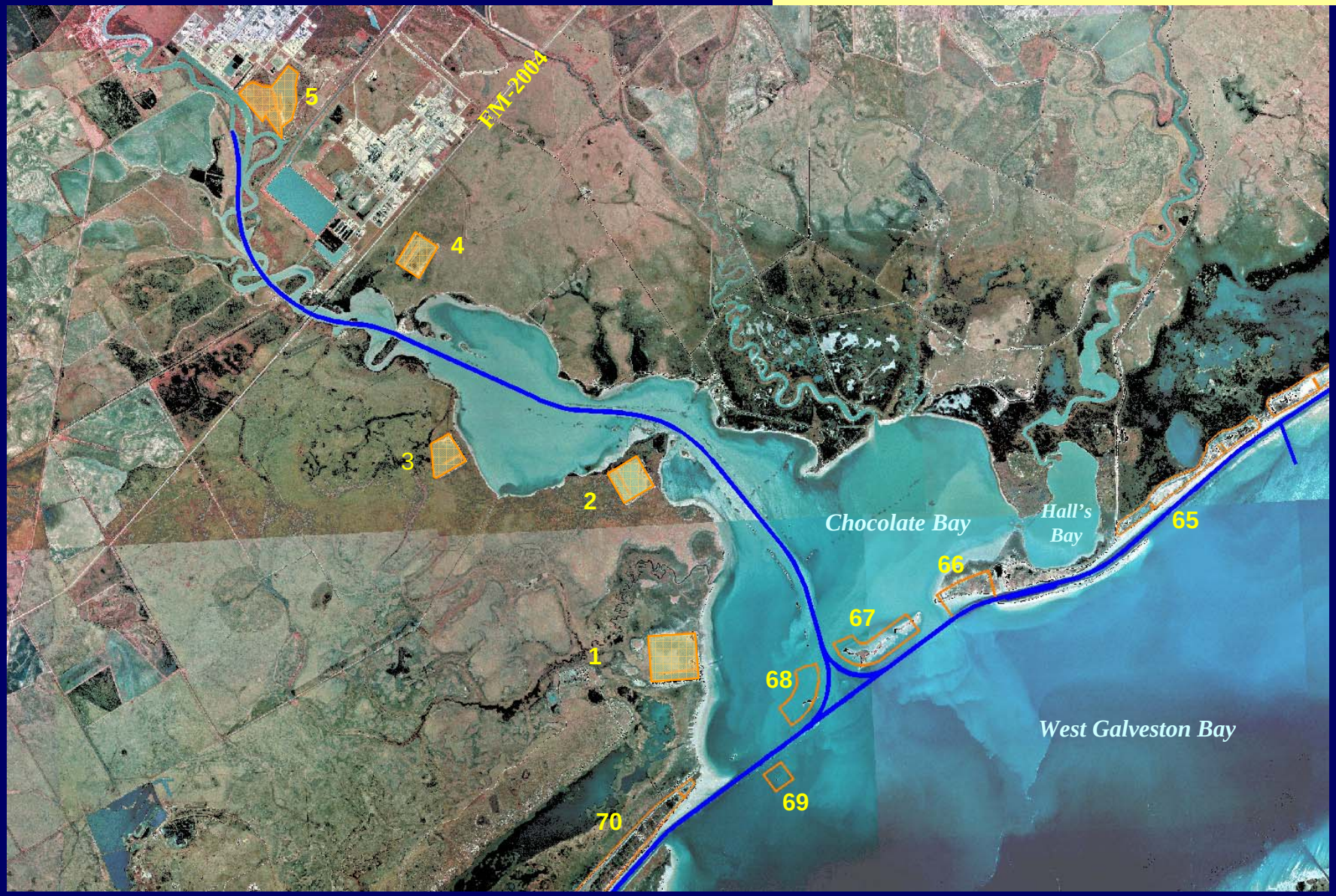

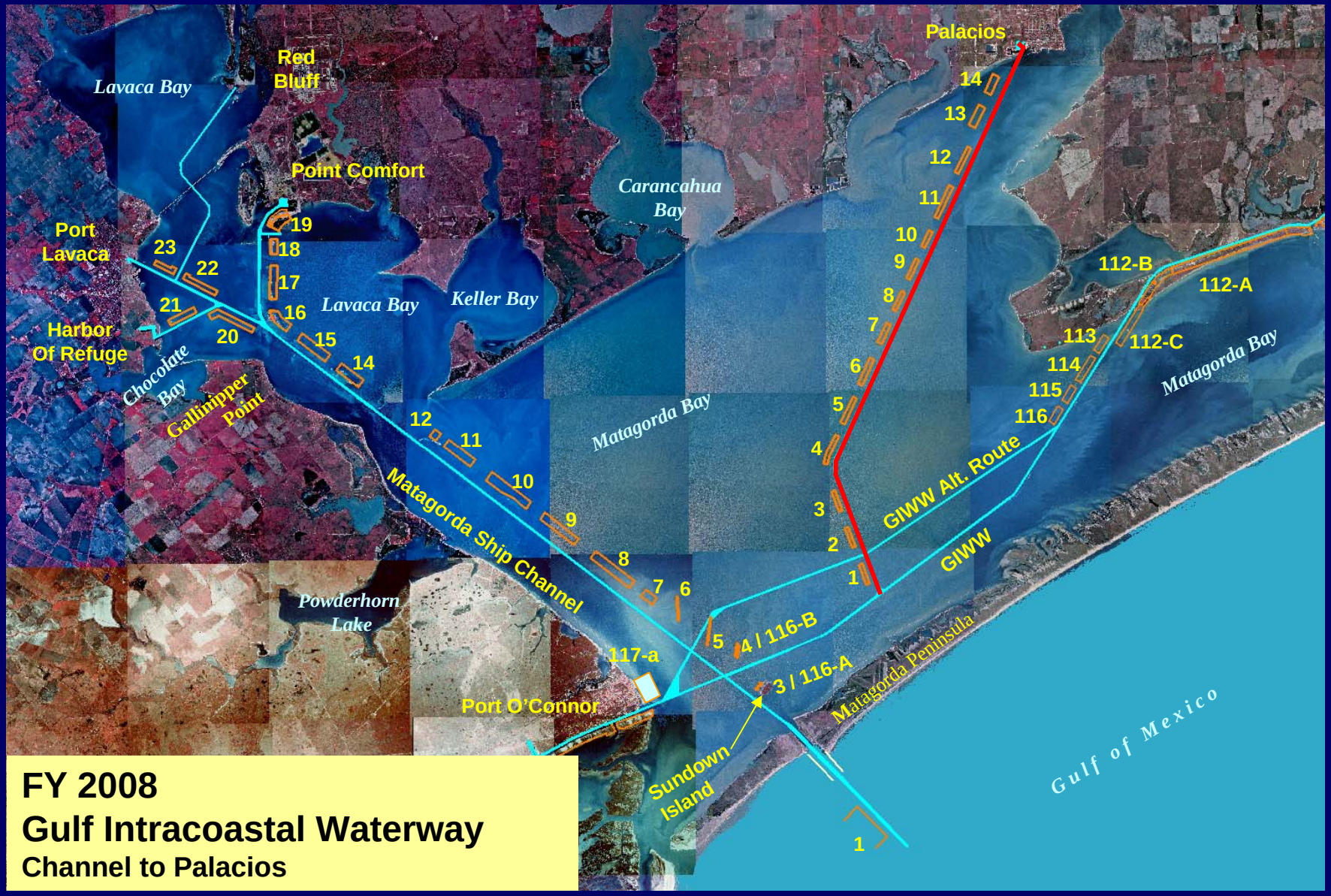

FY 2008
Gulf Intracoastal Waterway
Channel to Palacios

FY 2008
Gulf Intracoastal Waterway
Colorado River Channel & T. B.

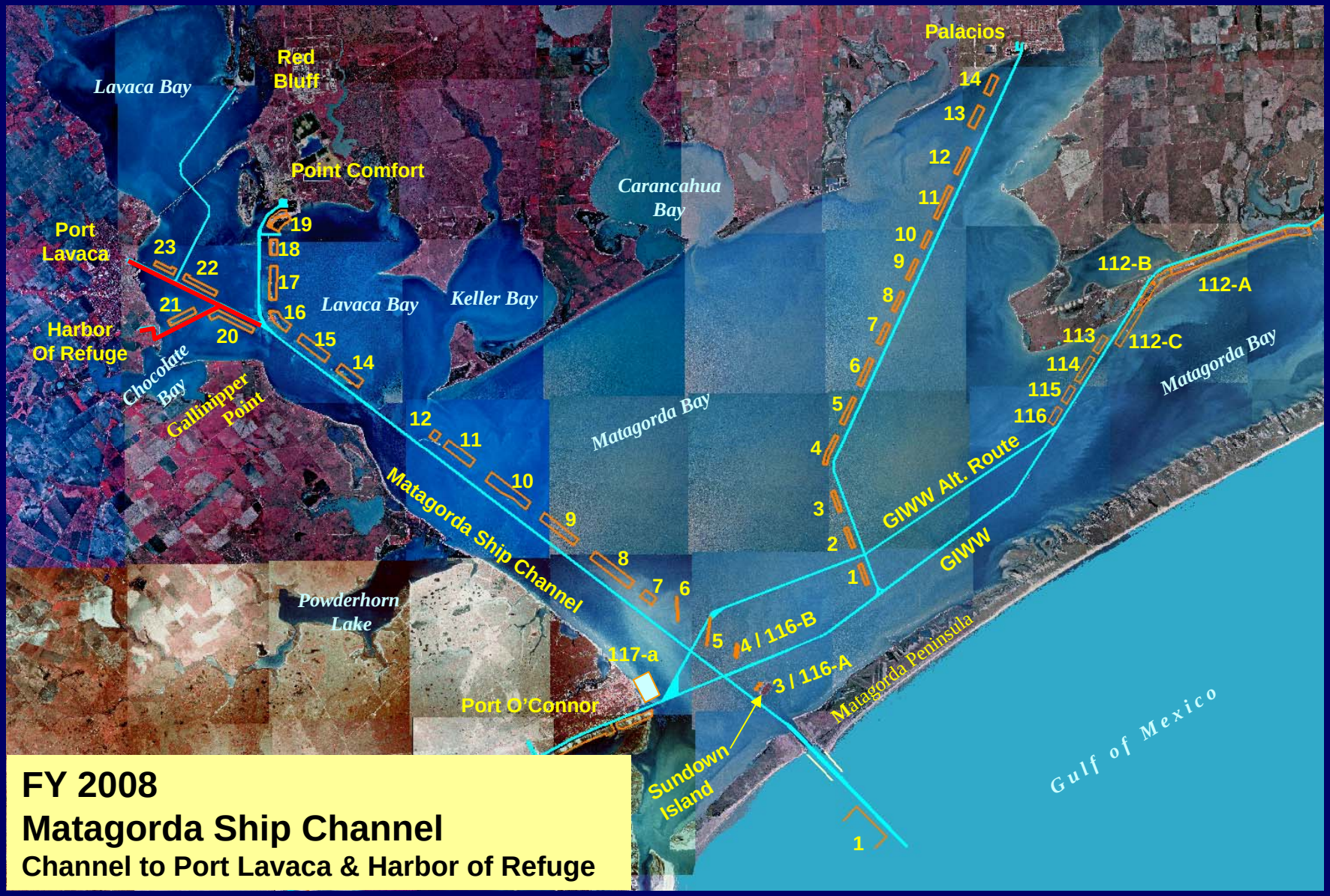

FY 2008

Matagorda Ship Channel

Channel to Port Lavaca & Harbor of Refuge

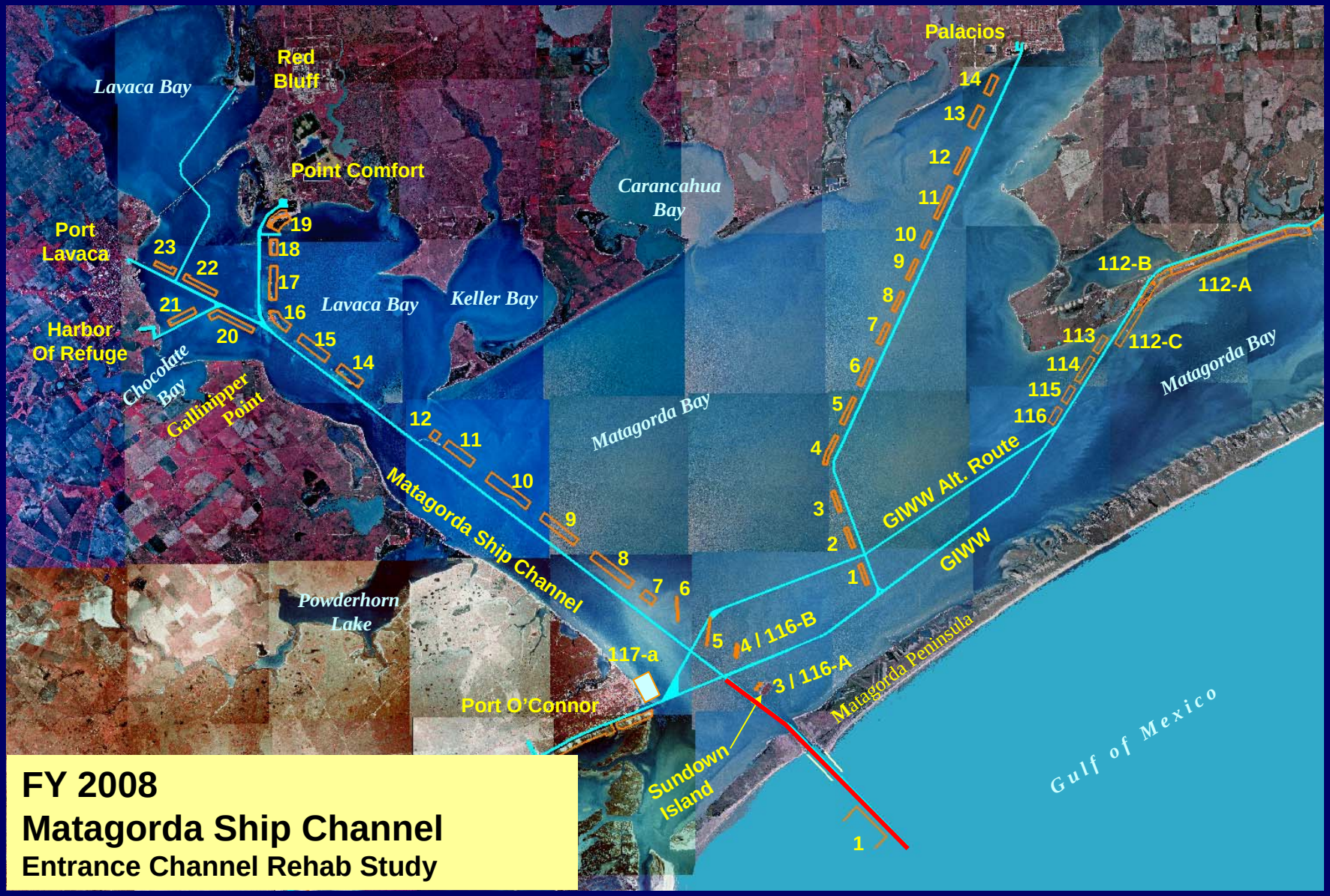

FY 2008
Matagorda Ship Channel
Entrance Channel Rehab Study

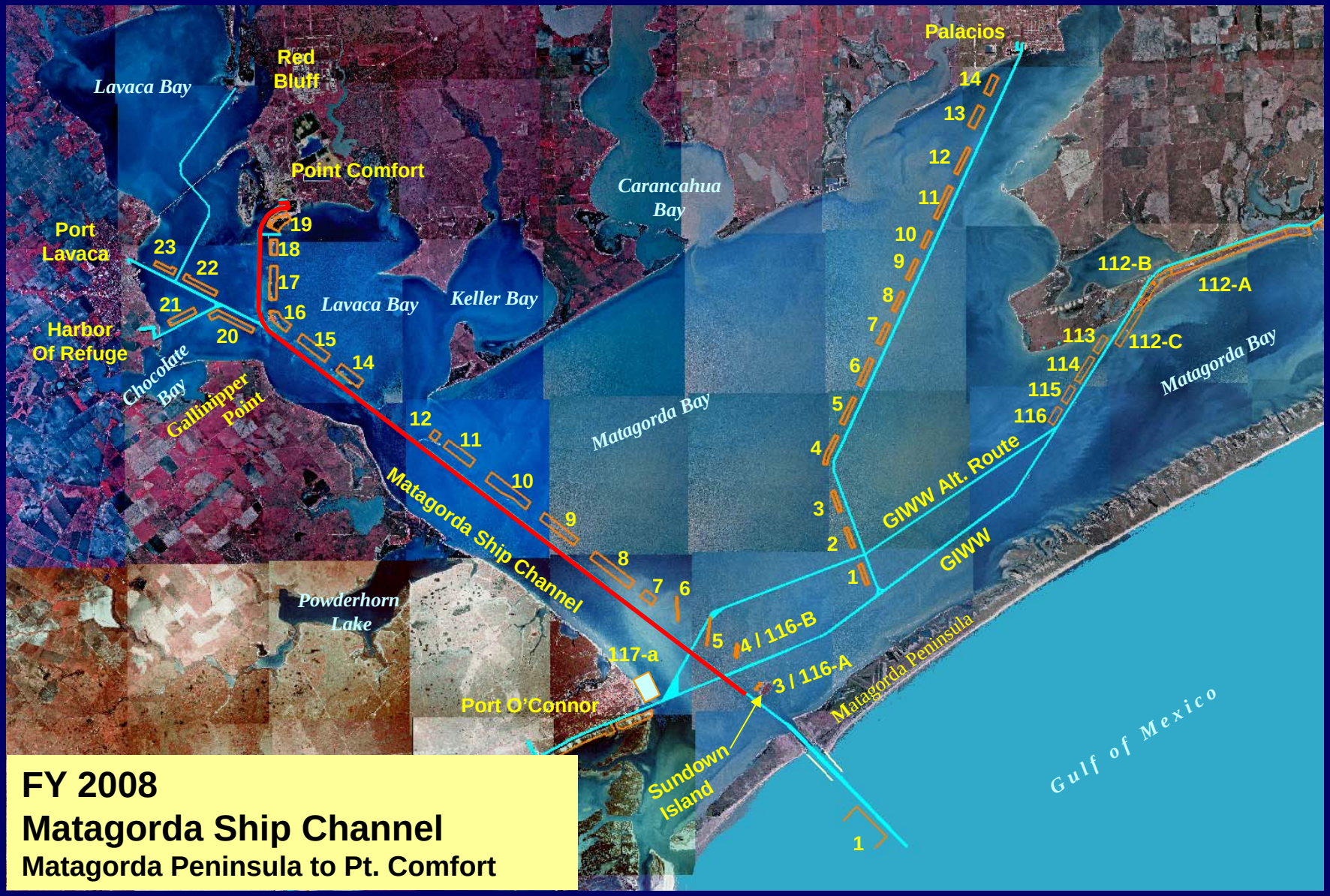

FY 2008
Matagorda Ship Channel
Matagorda Peninsula to Pt. Comfort
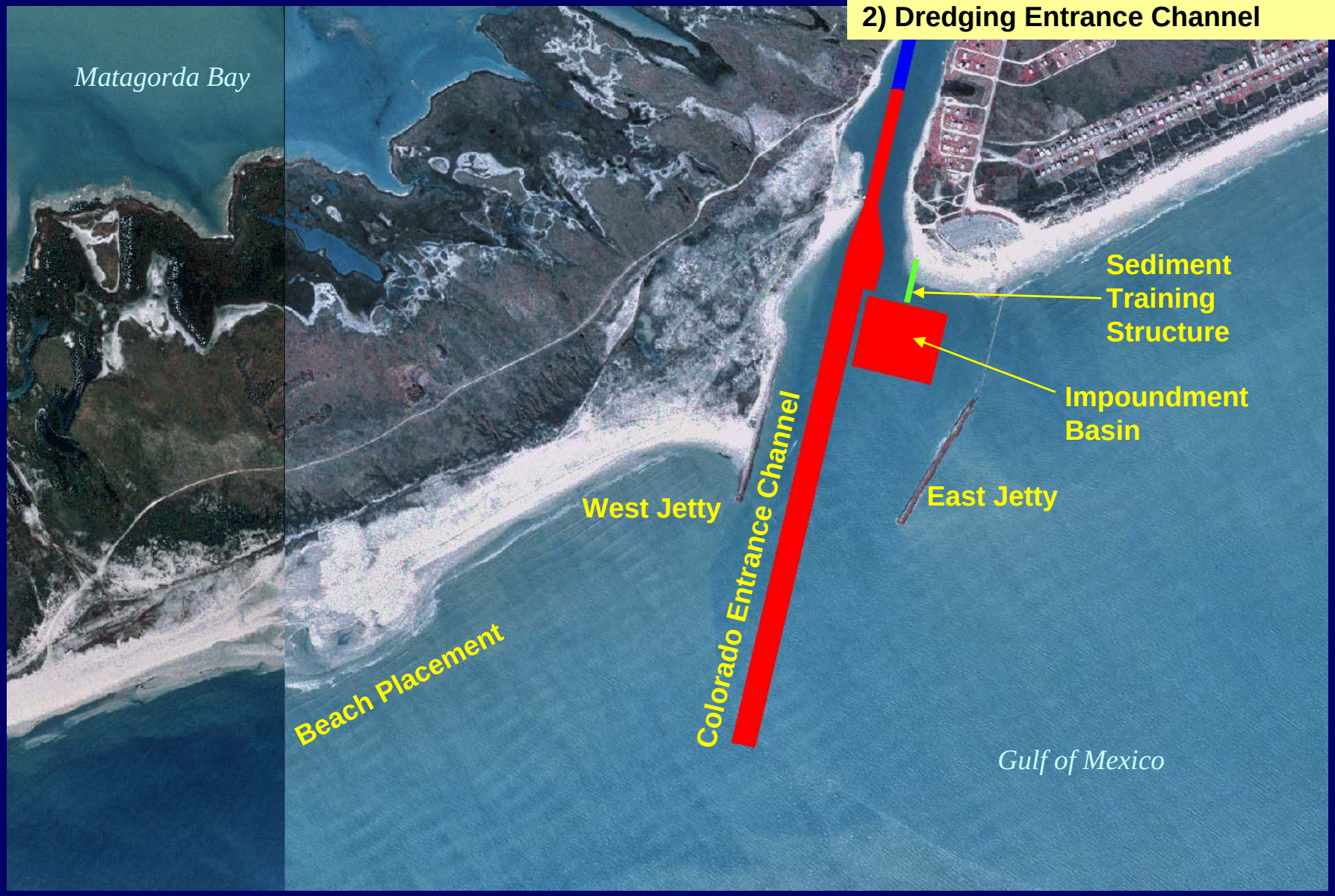
FY 2008
Mouth of Colorado
1) Initiate General Re-Evaluation Study
2) Dredging Entrance Channel