# GIWW - Southern Reach

US Army Corps of Engineers
Galveston District

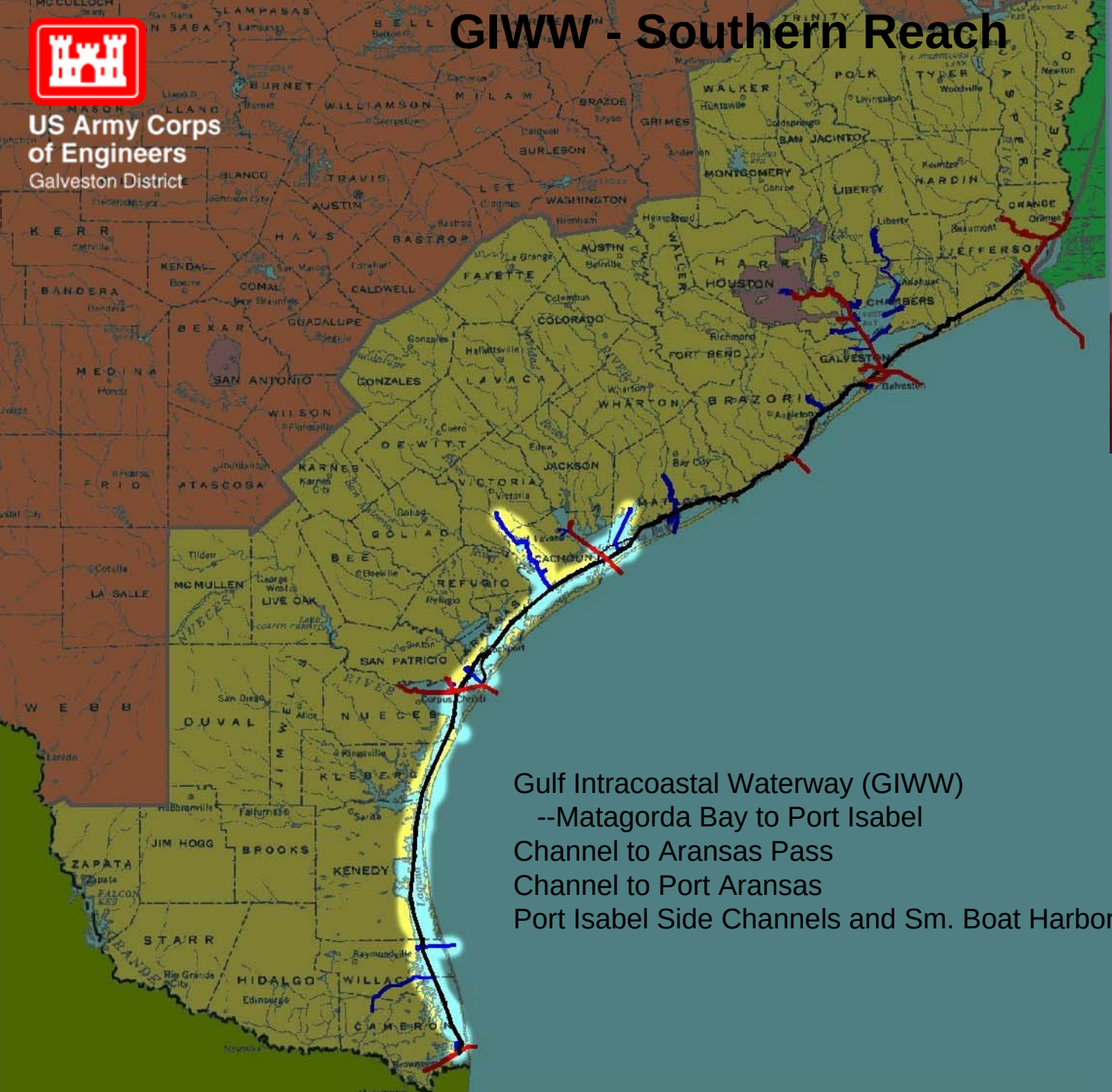

## Karl Brown

Operations Manager

409-766-3069

karl.b.brown@usace.army.mil


Gulf Intracoastal Waterway (GIWW)
--Matagorda Bay to Port Isabel
Channel to Aransas Pass
Channel to Port Aransas
Port Isabel Side Channels and Sm. Boat Harbor

Gulf of Mexico

# FY 2008
# Gulf Intracoastal Waterway
## San Antonio Bay to Aransas Bay

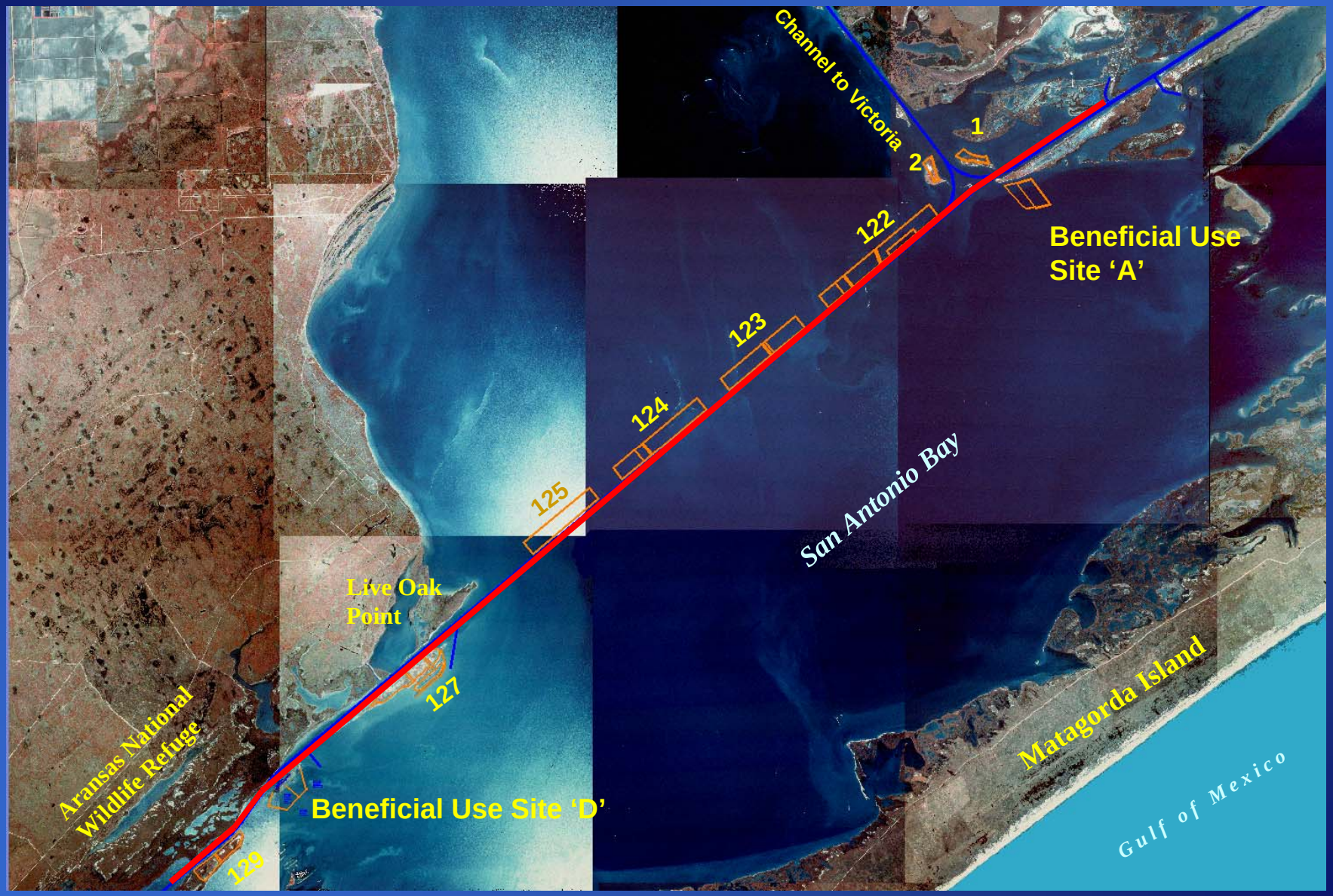

# FY 2008
# Gulf Intracoastal Waterway
## Alternate Channel in Matagorda Bay

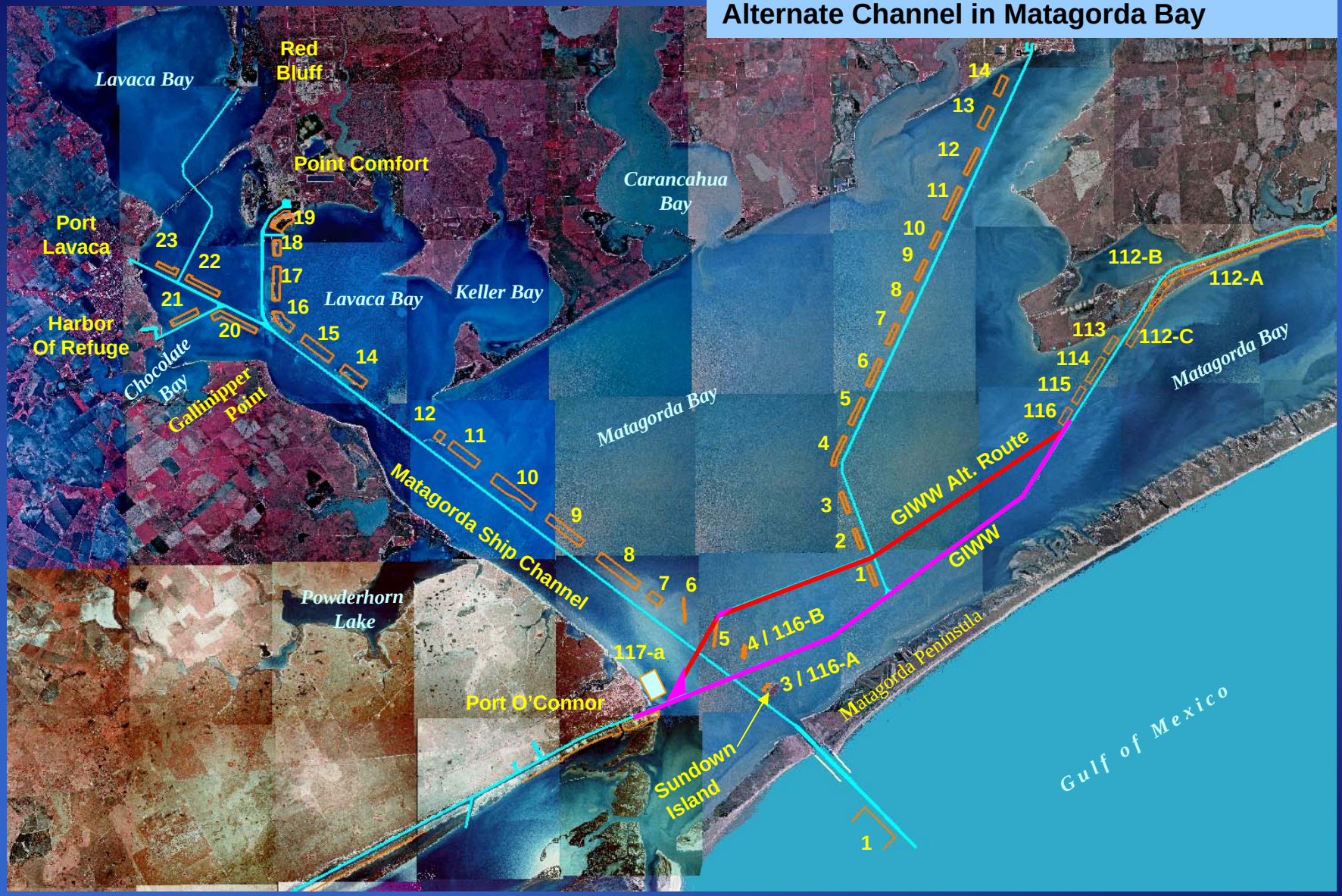

# FY 2008
# Gulf Intracoastal Waterway
## Laguna Madre – Mud Flats to Port Isabel

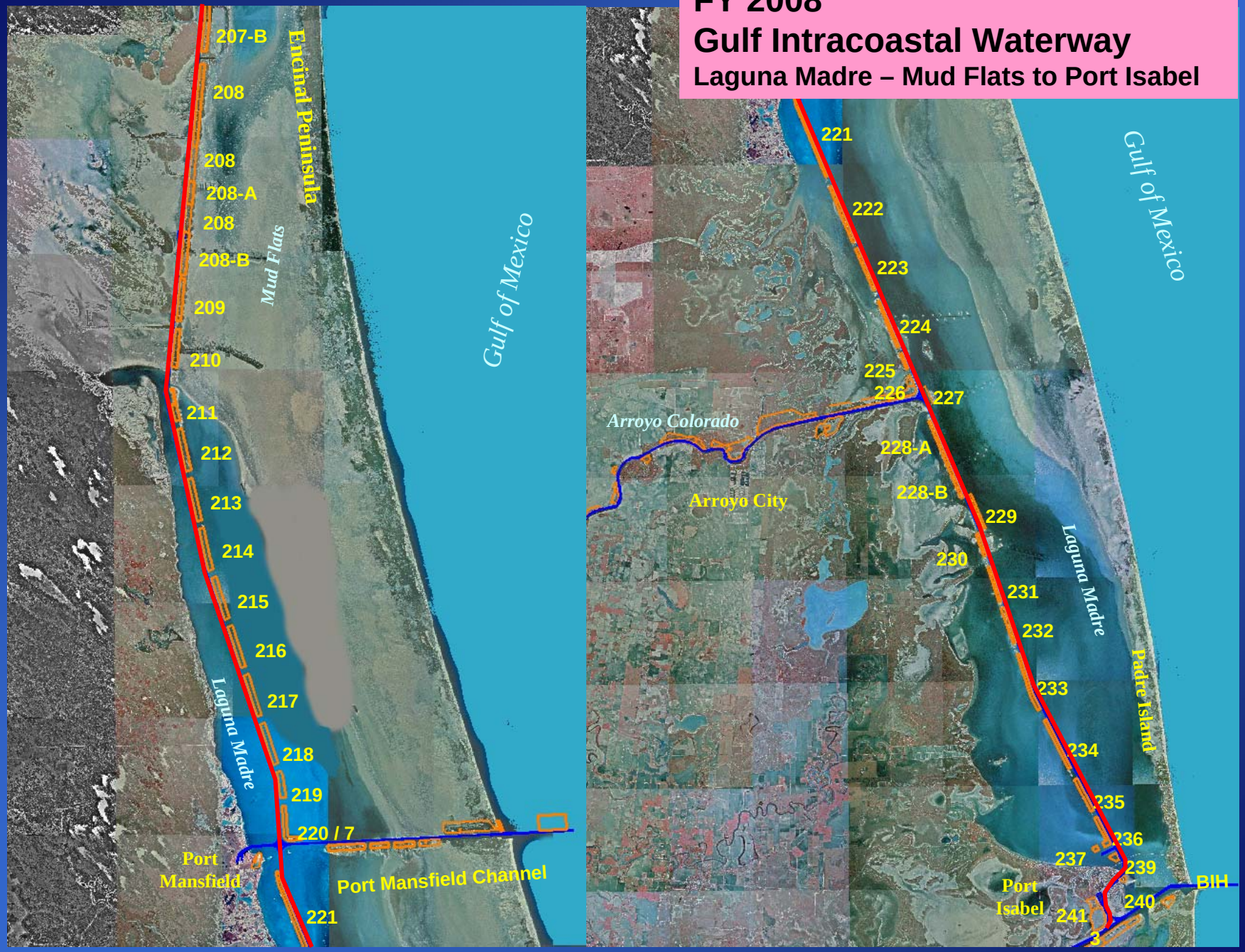

# FY 2009

# `-Projects-´

# FY 2009
# Gulf Intracoastal Waterway
## Alternate Channel in Matagorda Bay

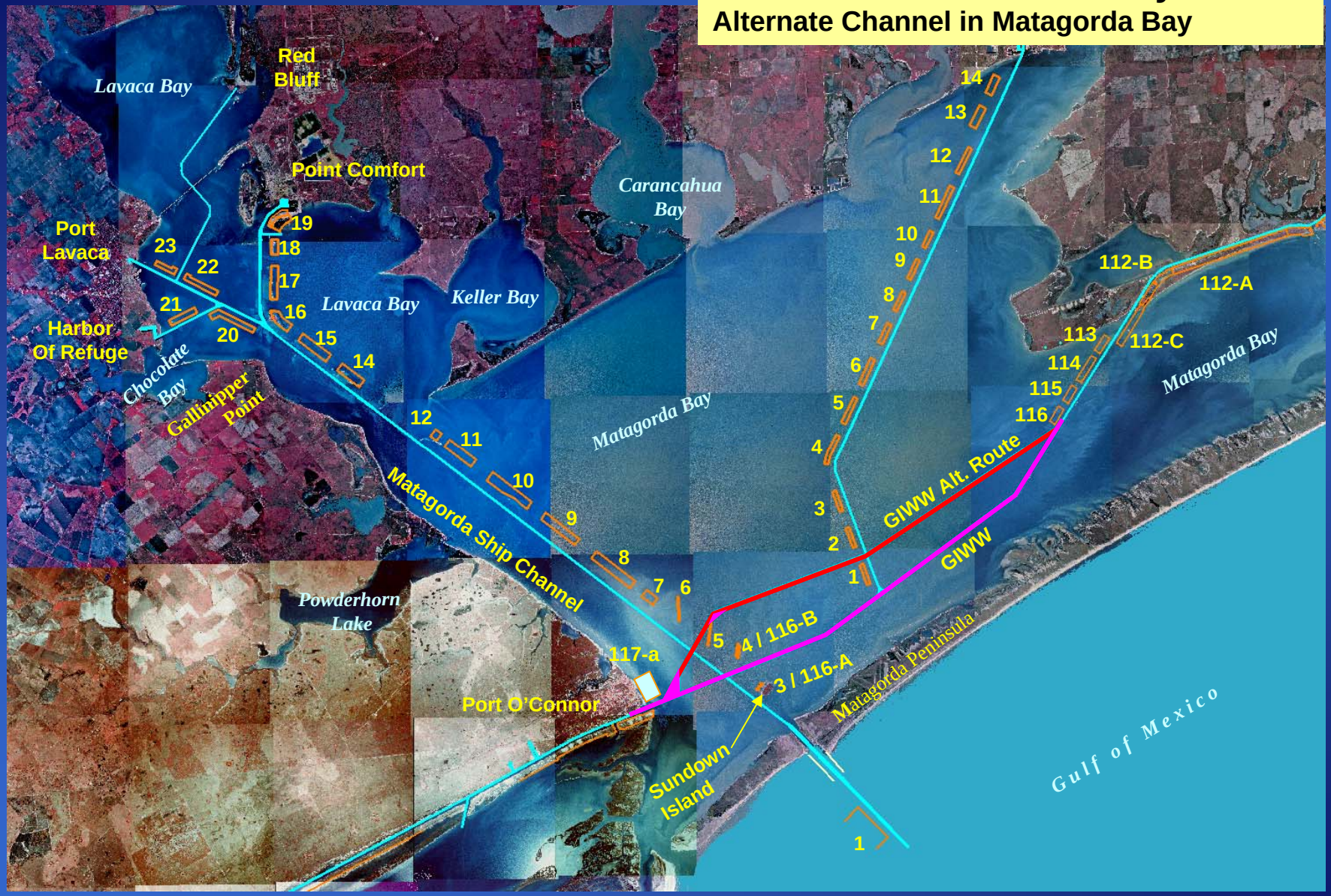

# FY 2009
# Gulf Intracoastal Waterway
## Laguna Madre - Corpus Christi Bay to Mud Flats

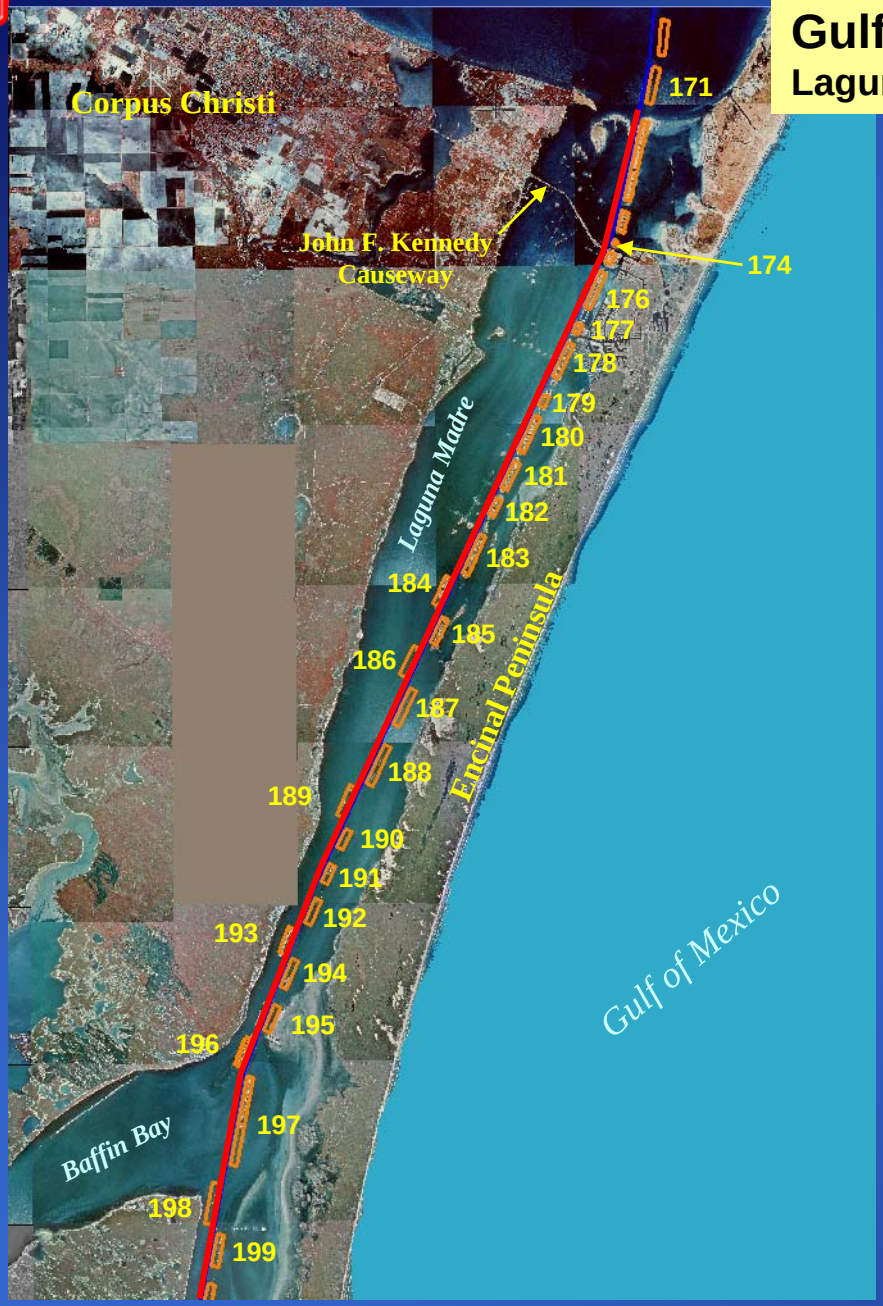


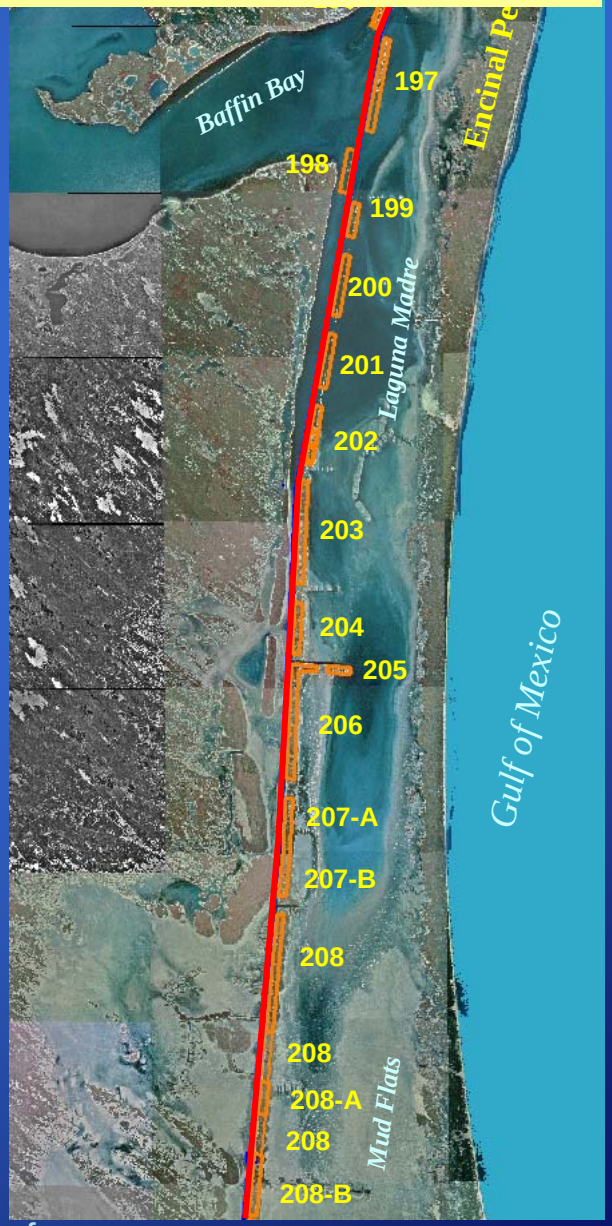

# FY 2009
# Gulf Intracoastal Waterway
## Turnstake Island to Live Oak Point - Across San Antonio Bay

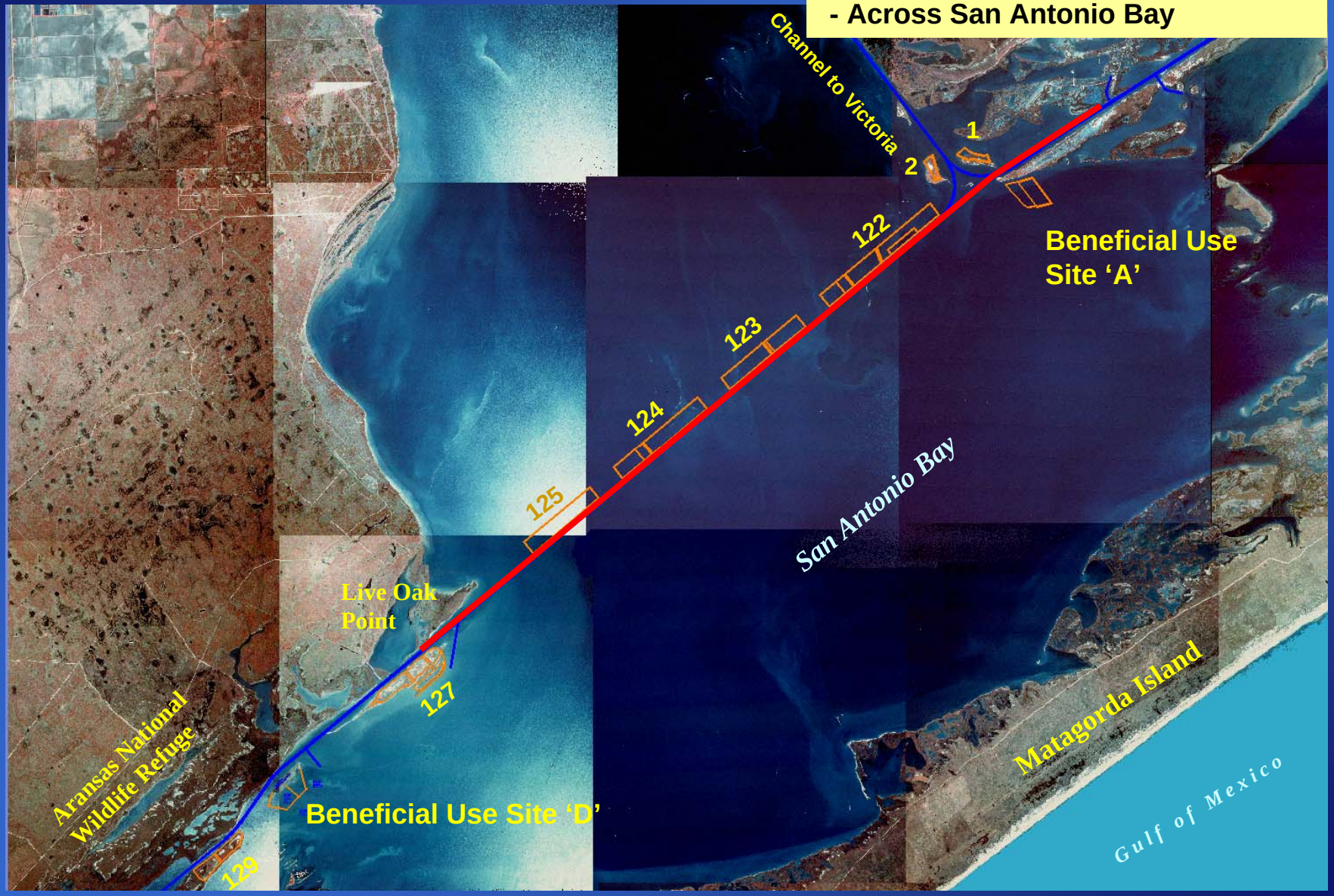

# FY 2009
# Gulf Intracoastal Waterway
## Port O'Connor to San Antonio Bay

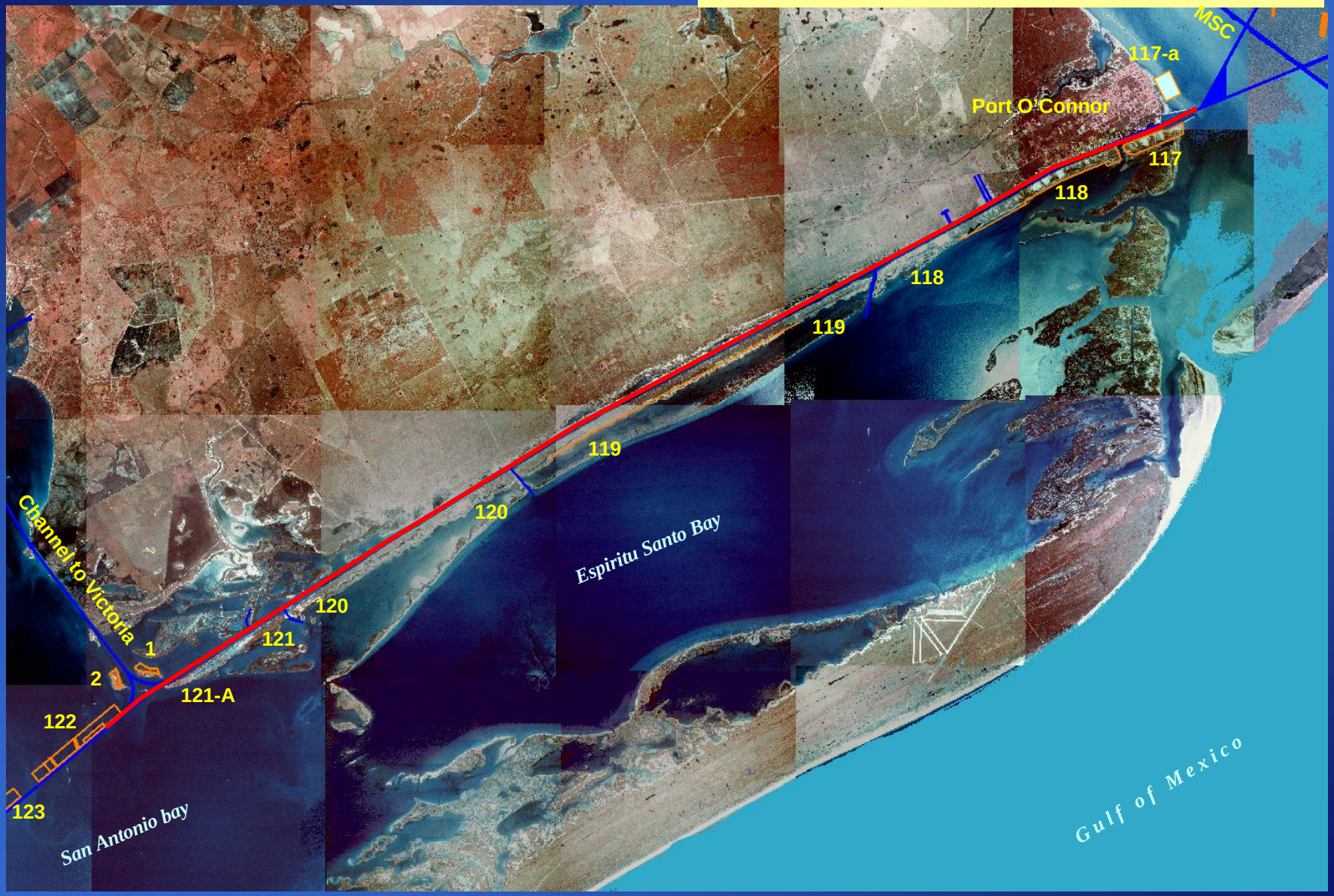

# FY 2009
# Gulf Intracoastal Waterway
## Erosion Protection

# FY 2009
# Gulf Intracoastal Waterway
## Disposal Area Management Practices

# FY 2009
# Gulf Intracoastal Waterway
## Channel Across Corpus Christi Bay

# FY 2009
# Gulf Intracoastal Waterway
## Channel To Aransas Pass and Turning Basin

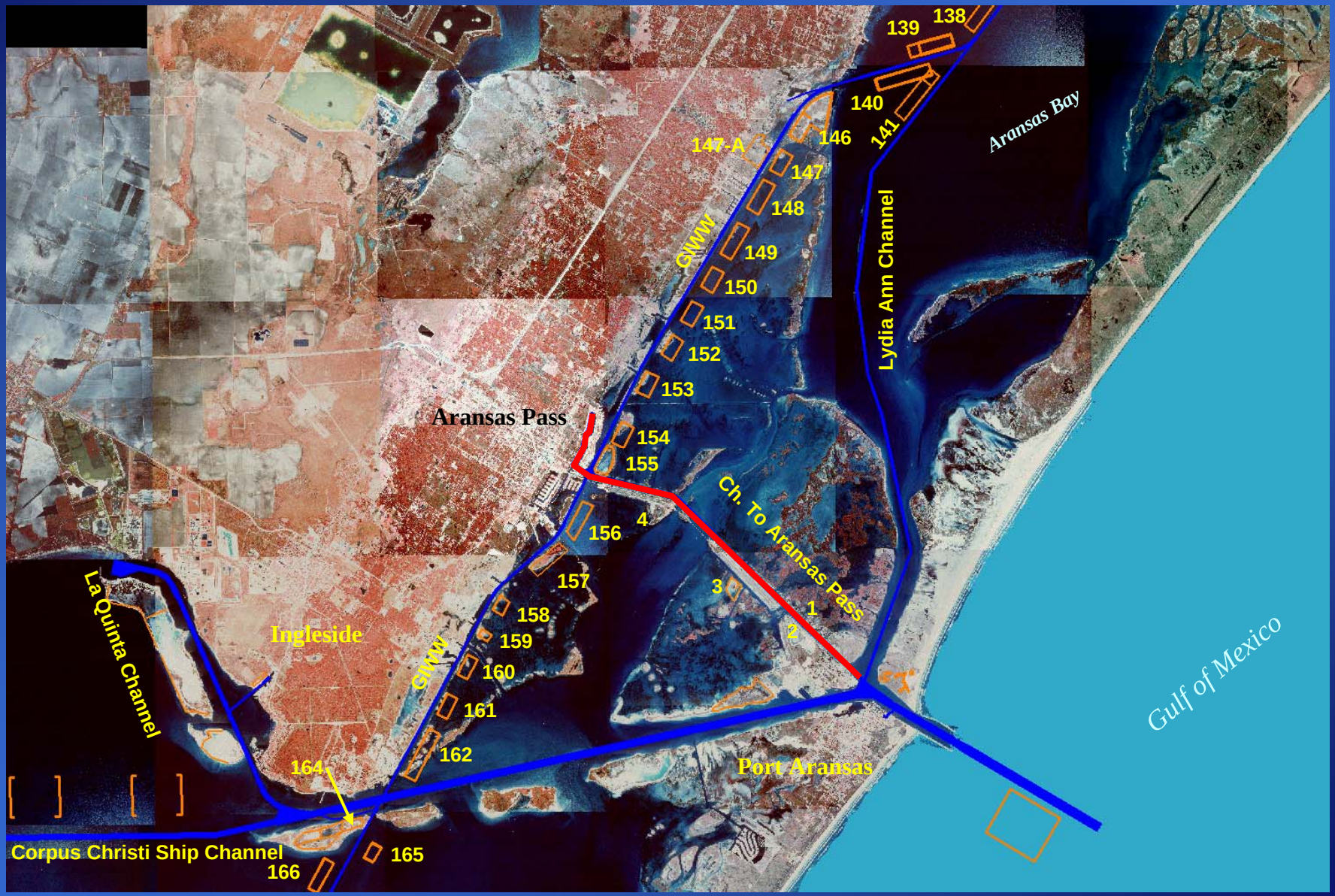

# FY 2009
# Gulf Intracoastal Waterway
## Port Isabel Side Channels and Small Boat Harbor

# GIWW - Southern Reach

US Army Corps of Engineers
Galveston District

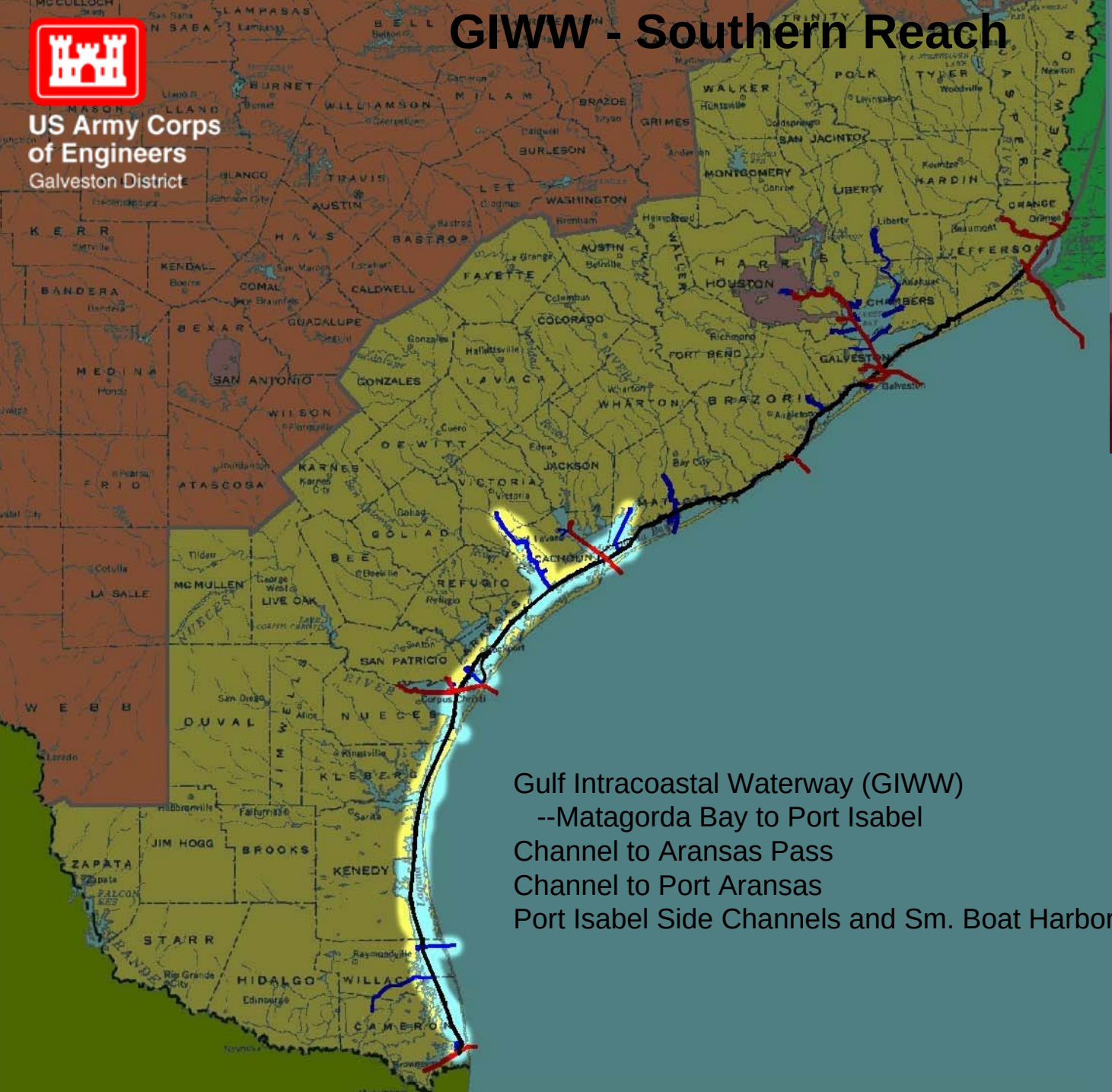

## Karl Brown

Operations Manager

409-766-3069

karl.b.brown@usace.army.mil


Gulf Intracoastal Waterway (GIWW)
--Matagorda Bay to Port Isabel
Channel to Aransas Pass
Channel to Port Aransas
Port Isabel Side Channels and Sm. Boat Harbor

Gulf of Mexico