US Army Corps of Engineers®
Galveston District

GIWW Tributaries
Channel to Victoria – Upper Reach

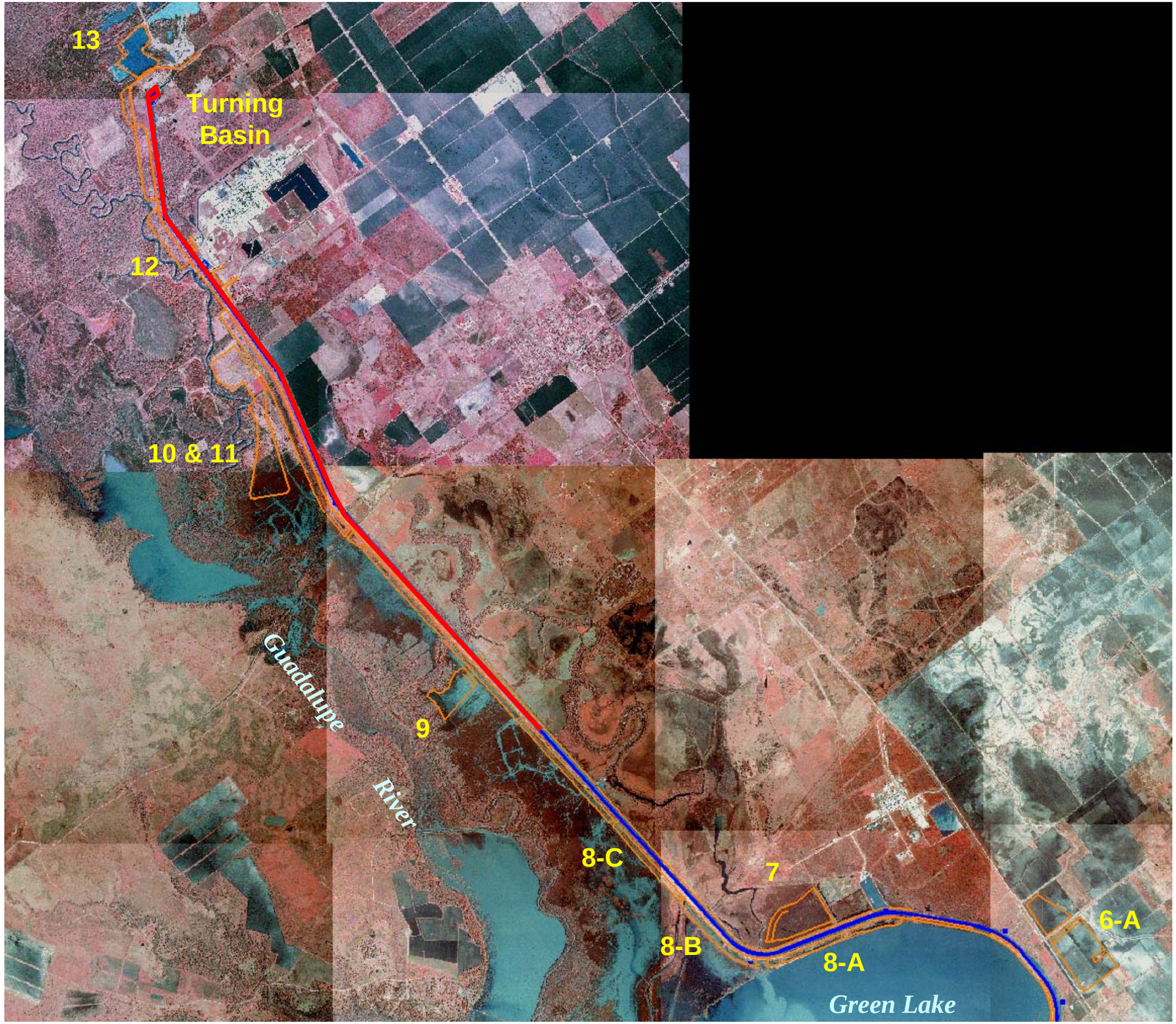

PLACEMENT AREA NO. 24-A
PLACEMENT AREA NO. 24
PLAN
0 500 1,000 1,500
SCALE IN FEET
Victoria 1

PLACEMENT AREA NO. 23
PLACEMENT AREA NO. 23
PLAN
0
500
1,000
1,500
SCALE IN FEET
Victoria 2



PLACEMENT AREA NO. 22-D
NO. 23
P.C. STA. 1548+57.4240
1570+00
1560+00
1550+00
1540+00
1530+00
1520+00
1510+00
1500+00
1490+00
1480+00
1470+00
1460+00
1450+00
1440+00
1430+00
1420+00
PLAN
0
500
1,000
1,500
SCALE IN FEET
Victoria 3

US Army Corps of Engineers®
Galveston District

GIWW Tributaries
Channel to Victoria – Middle Reach

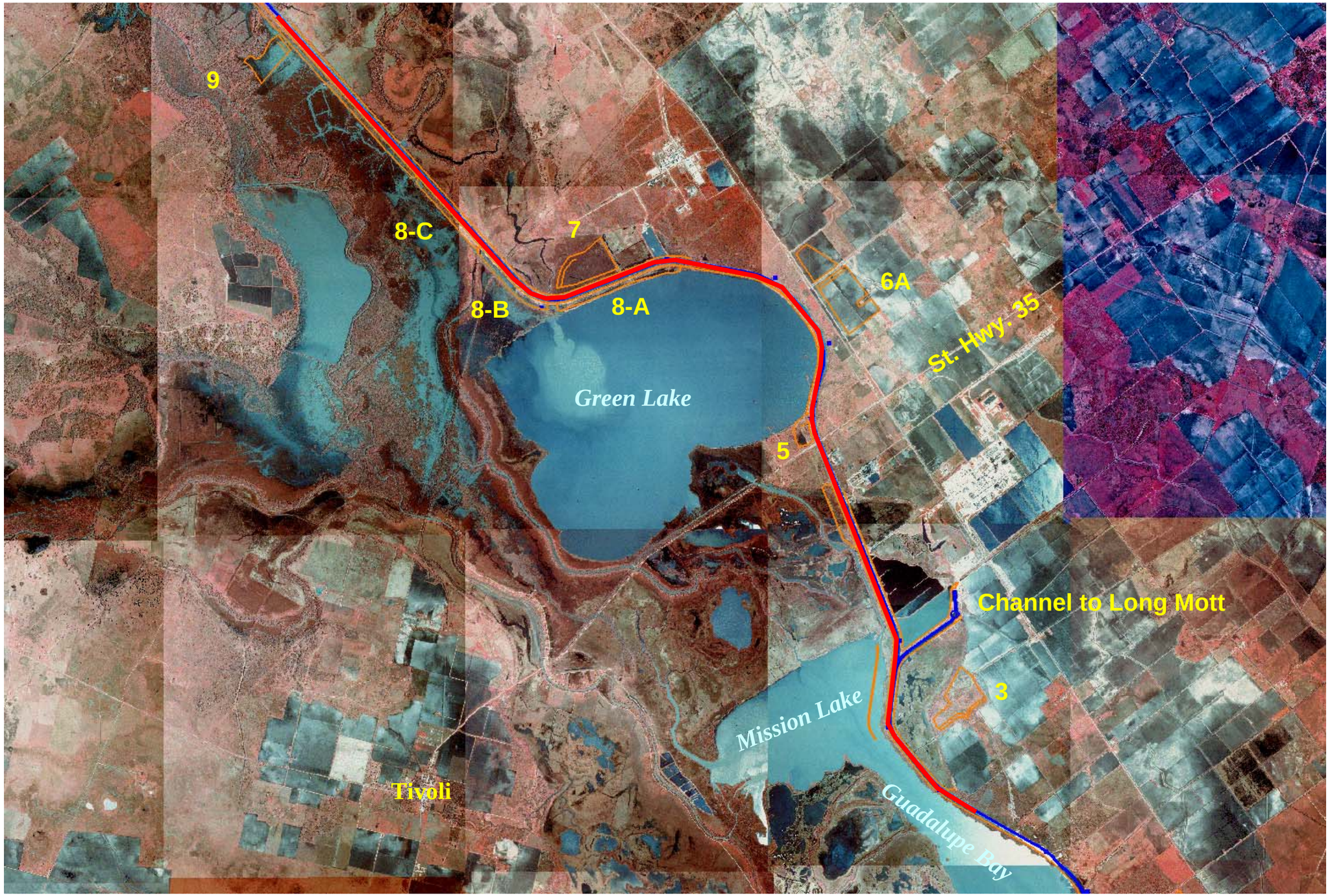


N
1280+00
1290+00
1300+00
1310+00
1320+00
1330+00
1340+00
1350+00
1360+00
1370+00
1380+00
1390+00
1400+00
1410+00
1420+00
1430+00
PLACEMENT AREA NO 22-D
PLACEM
PLAN
0
500
1,000
1,500
SCALE IN FEET
Victoria 4

PLACEMENT AREA NO. 22-A
PLACEMENT AREA NO. 22-B
PLACEMENT AREA NO. 22-C
PLAN
0
500
1,000
1,500
SCALE IN FEET
Victoria 5

PLACEMENT AREA NO. 21
PLACEMENT AREA NO.20
PLACEMENT AREA NO. 19
P.C. STA. 1085+89.9760
P.T. STA. 1044+16.4590
P.C. STA. 1003+46.7120
P.T. STA. 988+13.5680
P.C. STA. 952+36.1640
1100+00
1090+00
1080+00
1070+00
1060+00
1050+00
1040+00
1030+00
1020+00
1010+00
1000+00
990+00
980+00
970+00
960+00
950+00
N
PLAN
0
500
1,000
1,500
SCALE IN FEET
Victoria 6

PLACEMENT AREA NO. 18
PLACEMENT AREA NO. 17
PLAN
0 500 1,000 1,500
SCALE IN FEET
Victoria 7

US Army Corps of Engineers®
Galveston District

GIWW Tributaries
Channel to Victoria – Lower Reach

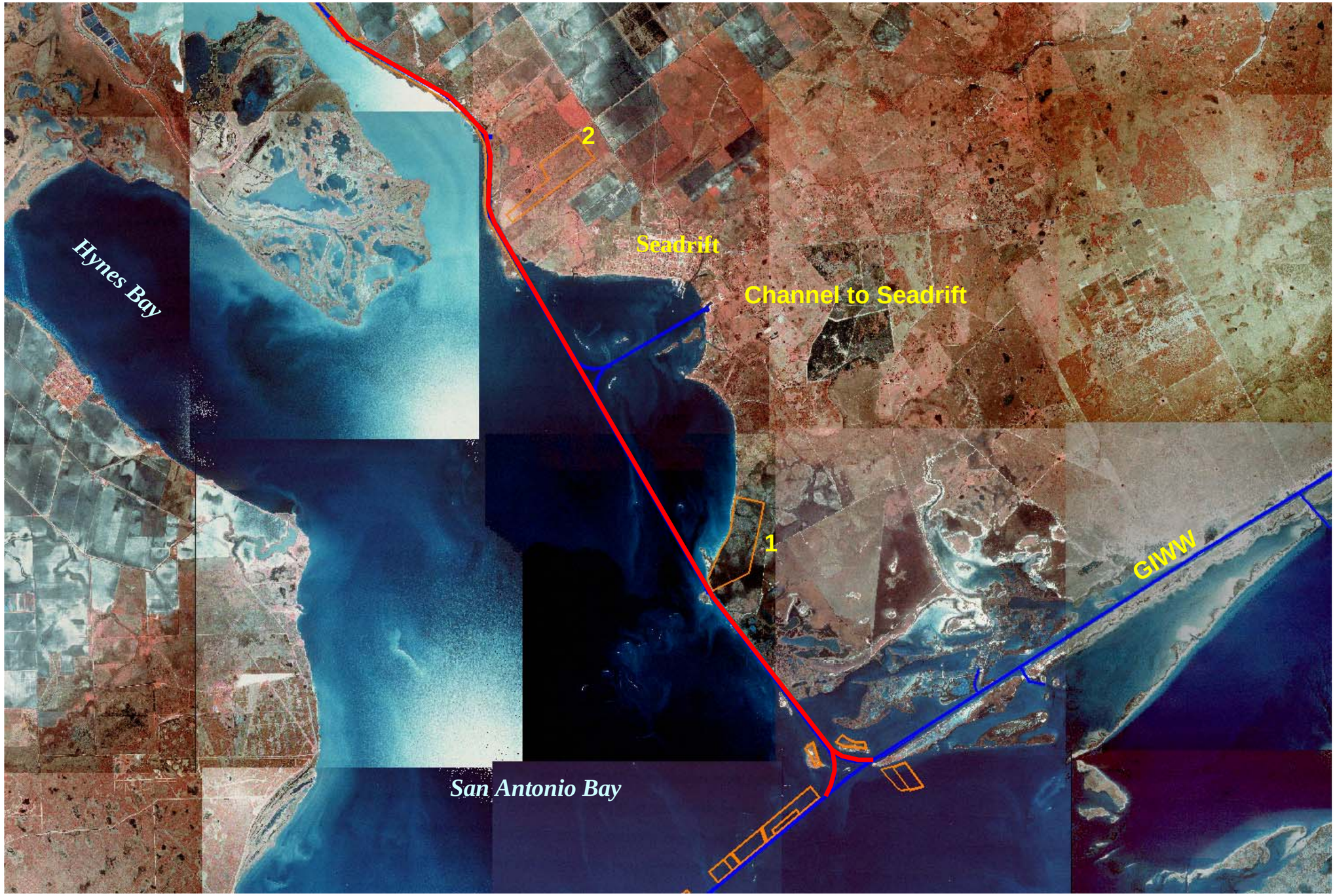

CHANNEL TO LONG MOTT
PLACEMENT AREA NO. 16
P.C. STA. 640+89.5250
P.T. STA. 662+18.1490
P.C. STA. 698+70.6590
P.T. STA. 713+09.6540
P.C. STA. 751+96.7880
P.T. STA. 771+88.6170
800+00
790+00
780+00
770+00
760+00
750+00
740+00
730+00
720+00
710+00
700+00
690+00
680+00
670+00
660+00
650+00
640+00
630+00
PLAN
0
500
1,000
1,500
SCALE IN FEET
Victoria 8

PLACEMENT AREA
NO. 14
PLACEMENT AREA
N. O. 11
P.T. STA. 30+01.6230
PLACEMENT AREA
NO. 13
EMENT AREA NO. 15
PLAN
0 500 1,000 1,500
SCALE IN FEET
Victoria 10

PLACEMENT AREA
NO. 10
PLACEMENT AREA
NO. 9
PLACEMENT AREA
NO. 7
PLACEMENT AREA
NO. 5
PLACEMENT AREA
NO. 8
PLACEMENT AREA
NO. 6
PLACEMENT AREA
NO. 12
P.T. STA. 30+01.6230
P.T. STA. 30+16.9360
P.C. STA. 0+00.0000
PLAN
0
500
1,000
1,500
SCALE IN FEET
Victoria 11

N
PLACEMENT AREA
NO. 4
PLACEMENT AREA NO. 3
80+00
90+00
100+00
110+00
120+00
130+00
140+00
150+00
160+00
170+00
180+00
190+00
200+00
210+00
220+00
230+00
PLAN
0
500
1,000
1,500
SCALE IN FEET

Victoria 12

PLACEMENT AREA NO. 1
PLACEMENT AREA NO. 2
EXISTING CONFINEMENT LEVEE FOR MARSH TO BE REPAIRED AND MAINTAINED AS REQUIRED.
P.C. STA. 0+00.0000
P.C. STA. 728+645.88
P.T. STA. 729+389.41
P.T. STA. 42+56.0060
P.T. STA. 42+89.0960
5729.65' R
2861.54' R
1200'
250'
PLAN
0 500 1,000 1,500
SCALE IN FEET
Victoria 13

N
PLACEMENT AREA NO. 15
PLACEMENT AREA NO. 15
P.T. STA. 577+13.8930
P.C. STA. 582+64.8750
P.T. STA. 543+69.5930
P.C. STA. 520+82.7080
PLAN
0
500
1,000
1,500
SCALE IN FEET

Victoria 9

US Army Corps of Engineers®
Galveston District

GIWW Tributaries
Channel to Seadrift

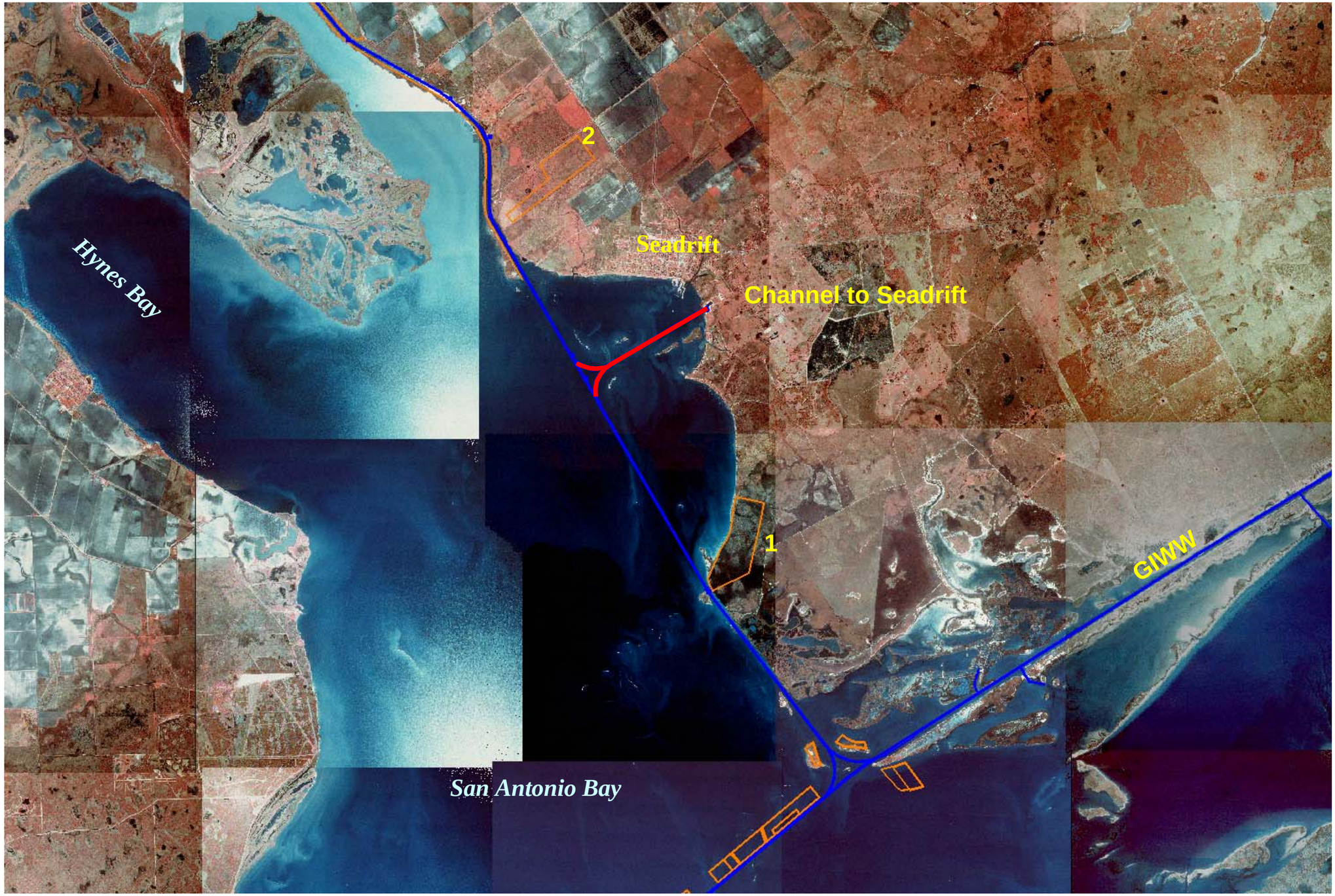

PLACEMENT AREA
NO. 13
PLACEMENT AREA
NO. 12
PLACEMENT AREA
NO. 8
PLACEMENT AREA
N O. 11
PLACEMENT AREA
N O. 9
PLACEMENT AREA
N O. 10
P.C. STA. 0+00.0000
P.T. STA. 30+01.6230
P.T. STA. 30+16.5360
390+00
380+00
370+00
360+00
350+00
340+00
330+00
320+00
310+00
300+00
0+00
10+00
20+00
30+00
40+00
50+00
60+00
70+00
80+00
90+00
100+00
N
PLAN
0
500
1,000
1,500
SCALE IN FEET
Seadrift 1