La Quinta Channel Junction to Beacon 82

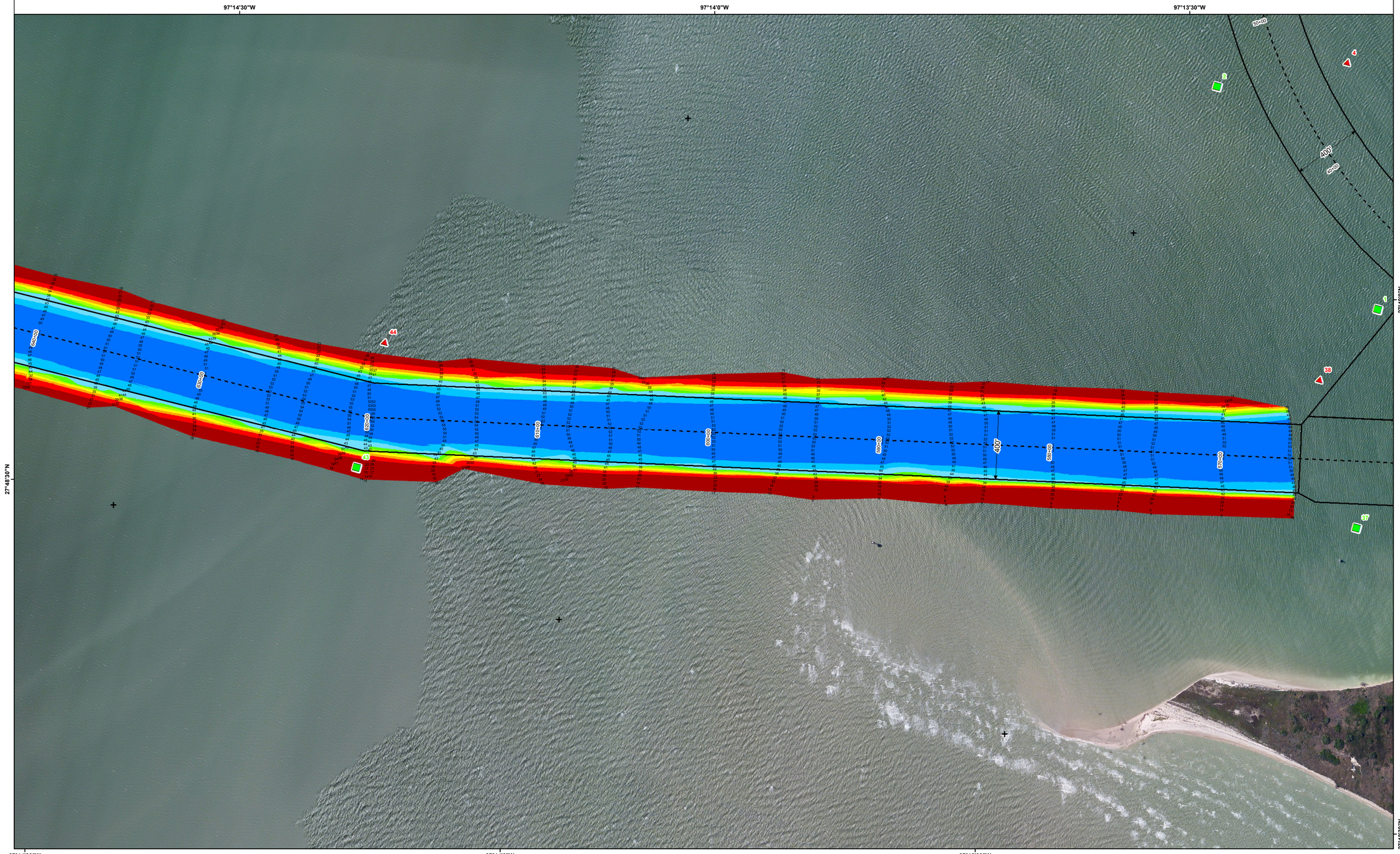

Shoalest Sounding
Dimensions
Station Line
Navigation Channel

Nav_Aids

Aids to Navigation

Lights
Red Side Aids
Green Side Aids
Mooring Buoy

Depth in Feet

30 and Shallower | 30 - 34 | 34 - 36 | 36 - 38 | 38 - 40 | 40 - 42 | 42 - 45 | 45 - 47 | 47 and Deeper

NOTES:

1. HORIZONTAL COORDINATES ARE REFERENCED TO TEXAS STATE PLANE COORDINATE SYSTEM, SOUTH CENTRAL ZONE NAD83 US SURVEY FEET.
2. ELEVATIONS ARE REFERENCED TO MEAN LOW TIDE (MLT) DATUM.
3. THIS PROJECT WAS DESIGNED BY THE GALVESTON DISTRICT OF THE U.S. ARMY CORPS OF ENGINEERS. THE INITIALS AND SIGNATURES AND REGISTRATION DESIGNATIONS OF INDIVIDUALS APPEAR ON THESE PROJECT DOCUMENTS WITHIN THE SCOPE OF THEIR EMPLOYMENT AS REQUIRED BY ER1110-1-8152.
4. THE INFORMATION DEPICTED ON THIS SURVEY MAP REPRESENTS THE RESULTS OF SURVEYS MADE ON THE DATES INDICATED AND CAN ONLY BE CONSIDERED AS INDICATING THE GENERAL CONDITIONS EXISTING AT THAT TIME. THESE CONDITIONS ARE SUBJECT TO RAPID CHANGE DUE TO SHOALING EVENTS. A PRUDENT MARINER SHOULD NOT RELY EXCLUSIVELY ON THE INFORMATION PROVIDED HERE. REQUIRED BY 33 CFR 209.325
5. FOR THE MOST UP TO DATE INFORMATION PLEASE CHECK OUR WEBSITE AT: WWW.SWG.USACE.ARMY.MIL

N W E S

Coordinate System: NAD 1983 StatePlane Texas South FIPS 4205 Feet
Projection: Lambert Conformal Conic
Datum: North American 1983
False Easting: 984,250.0000
False Northing: 16,404,166.6667
Central Meridian: -98.5000
Standard Parallel 1: 26.1667
Standard Parallel 2: 27.8333
Latitude Of Origin: 25.6667
Units: Foot US

Service Layer Credits: Source: Esri, DigitalGlobe, GeoEye, Earthstar Geographics, CNES/Airbus DS, USDA, USGS, AEX, Getmapping, Aerogrid, IGN, IGP, swisstopo, and the GIS User Community
Copyright:© 2013 National Geographic Society, i-cubed

0 180 360 720 1,080 Feet

US Army Corps of Engineers ®
Galveston District

Authorized Depth: -47ft.
Side Slope Ratio: 1:3 (Rise : Run)

Survey Date(s): 17 DEC 2015
Page 13 of 29 Map: 30
Scale: 1:3,000

Mapped by: m3odnrvk
Imagery Date: October 27, 2013 © DigitalGlobe Inc.

HYDROGRAPHIC SURVEY

U.S. ARMY ENGINEER DISTRICT
CORPS OF ENGINEERS
GALVESTON, TEXAS

La Quinta Channel Junction to Beacon 82

Station: 565+53.10 to 1075+00.00
Corpus Christi Ship Channels

INGLESIDE ON THE BAY, TEXAS

La Quinta Channel Junction to Beacon 82

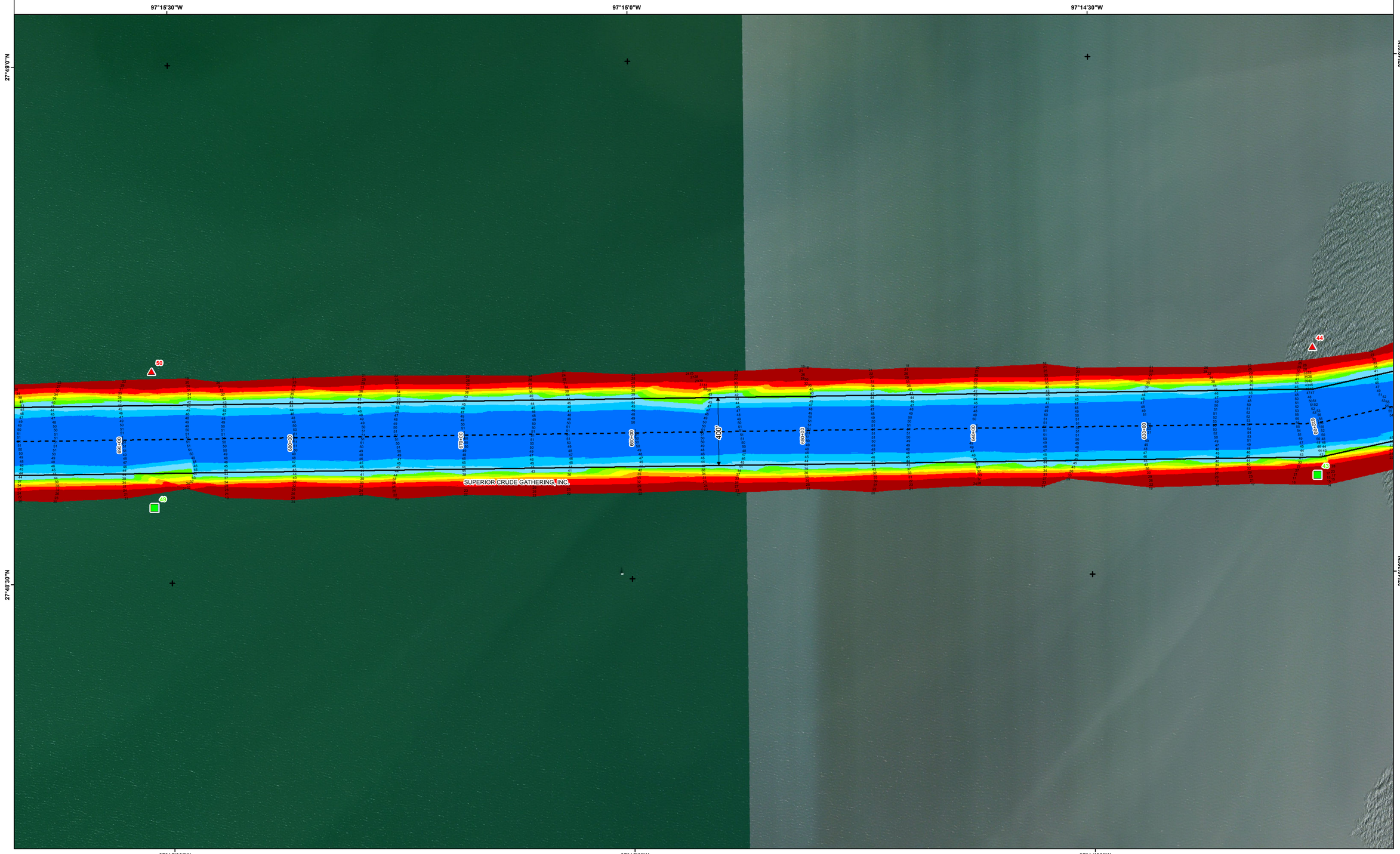

Shoalest Sounding
Dimensions
Station Line
Navigation Channel

Nav_Aids

Aids to Navigation

- Lights
- Red Side Aids
- Green Side Aids
- Mooring Buoy

Depth in Feet

30 and Shallower | 30 - 34 | 34 - 36 | 36 - 38 | 38 - 40 | 40 - 42 | 42 - 45 | 45 - 47 | 47 and Deeper

NOTES:

1. HORIZONTAL COORDINATES ARE REFERENCED TO TEXAS STATE PLANE COORDINATE SYSTEM, SOUTH CENTRAL ZONE NAD83 US SURVEY FEET.
2. ELEVATIONS ARE REFERENCED TO MEAN LOW TIDE (MLT) DATUM.
3. THIS PROJECT WAS DESIGNED BY THE GALVESTON DISTRICT OF THE U.S. ARMY CORPS OF ENGINEERS. THE INITIALS AND SIGNATURES AND REGISTRATION DESIGNATIONS OF INDIVIDUALS APPEAR ON THESE PROJECT DOCUMENTS WITHIN THE SCOPE OF THEIR EMPLOYMENT AS REQUIRED BY ER1110-1-8152.
4. THE INFORMATION DEPICTED ON THIS SURVEY MAP REPRESENTS THE RESULTS OF SURVEYS MADE ON THE DATES INDICATED AND CAN ONLY BE CONSIDERED AS INDICATING THE GENERAL CONDITIONS EXISTING AT THAT TIME. THESE CONDITIONS ARE SUBJECT TO RAPID CHANGE DUE TO SHOALING EVENTS. A PRUDENT MARINER SHOULD NOT RELY EXCLUSIVELY ON THE INFORMATION PROVIDED HERE. REQUIRED BY 33 CFR 209.325
5. FOR THE MOST UP TO DATE INFORMATION PLEASE CHECK OUR WEBSITE AT: WWW.SWG.USACE.ARMY.MIL

N W E S

Coordinate System: NAD 1983 StatePlane Texas South FIPS 4205 Feet
Projection: Lambert Conformal Conic
Datum: North American 1983
False Easting: 984,250.0000
False Northing: 16,404,166.6667
Central Meridian: -98.5000
Standard Parallel 1: 26.1667
Standard Parallel 2: 27.8333
Latitude Of Origin: 25.6667
Units: Foot US

Service Layer Credits: Source: Esri, DigitalGlobe, GeoEye, Earthstar Geographics, CNES/Airbus DS, USDA, USGS, AEX, Getmapping, Aerogrid, IGN, IGP, swisstopo, and the GIS User Community
Copyright:© 2013 National Geographic Society, i-cubed

0 180 360 720 1,080 Feet

US Army Corps of Engineers ®
Galveston District

Survey Date(s): 17 DEC 2015
Page 14 of 29 Map: 31
Scale: 1:3,000

Authorized Depth: -47ft.
Side Slope Ratio: 1:3 (Rise : Run)

Mapped by: m3odnvk
Imagery Date: October 27, 2013 © DigitalGlobe Inc.

HYDROGRAPHIC SURVEY

U.S. ARMY ENGINEER DISTRICT
CORPS OF ENGINEERS
GALVESTON, TEXAS

La Quinta Channel Junction to Beacon 82

Station: 565+53.10 to 1075+00.00
Corpus Christi Ship Channels

INGLESIDE ON THE BAY, TEXAS

La Quinta Channel Junction to Beacon 82



Shoalest Sounding
Dimensions
Station Line
Navigation Channel

Nav_Aids

Aids to Navigation

- Lights
- Red Side Aids
- Green Side Aids
- Mooring Buoy

Depth in Feet

30 and Shallower | 30 - 34 | 34 - 36 | 36 - 38 | 38 - 40 | 40 - 42 | 42 - 45 | 45 - 47 | 47 and Deeper

NOTES:

1. HORIZONTAL COORDINATES ARE REFERENCED TO TEXAS STATE PLANE COORDINATE SYSTEM, SOUTH CENTRAL ZONE NAD83 US SURVEY FEET.

2. ELEVATIONS ARE REFERENCED TO MEAN LOW TIDE (MLT) DATUM.

3. THIS PROJECT WAS DESIGNED BY THE GALVESTON DISTRICT OF THE U.S. ARMY CORPS OF ENGINEERS. THE INITIALS AND SIGNATURES AND REGISTRATION DESIGNATIONS OF INDIVIDUALS APPEAR ON THESE PROJECT DOCUMENTS WITHIN THE SCOPE OF THEIR EMPLOYMENT AS REQUIRED BY ER1110-1-8152.

4. THE INFORMATION DEPICTED ON THIS SURVEY MAP REPRESENTS THE RESULTS OF SURVEYS MADE ON THE DATES INDICATED AND CAN ONLY BE CONSIDERED AS INDICATING THE GENERAL CONDITIONS EXISTING AT THAT TIME. THESE CONDITIONS ARE SUBJECT TO RAPID CHANGE DUE TO SHOALING EVENTS. A PRUDENT MARINER SHOULD NOT RELY EXCLUSIVELY ON THE INFORMATION PROVIDED HERE. REQUIRED BY 33 CFR 209.325

5. FOR THE MOST UP TO DATE INFORMATION PLEASE CHECK OUR WEBSITE AT: WWW.SWG.USACE.ARMY.MIL

N
W E
S

Coordinate System: NAD 1983 StatePlane Texas South FIPS 4205 Feet
Projection: Lambert Conformal Conic
Datum: North American 1983
False Easting: 984,250.0000
False Northing: 16,404,166.6667
Central Meridian: -98.5000
Standard Parallel 1: 26.1667
Standard Parallel 2: 27.8333
Latitude Of Origin: 25.6667
Units: Foot US

Service Layer Credits: Source: Esri, DigitalGlobe, GeoEye, Earthstar Geographics, CNES/Airbus DS, USDA, USGS, AEX, Getmapping, Aerogrid, IGN, IGP, swisstopo, and the GIS User Community
Copyright:© 2013 National Geographic Society, i-cubed

0 180 360 720 1,080 Feet

US Army Corps of Engineers ®
Galveston District

Authorized Depth: -47ft.
Side Slope Ratio: 1:3 (Rise : Run)

Survey Date(s): 17 DEC 2015
Page 15 of 29 Map: 32
Scale: 1:3,000

Mapped by: m3odnrvk
Imagery Date: October 27, 2013 © DigitalGlobe Inc.

HYDROGRAPHIC SURVEY

U.S. ARMY ENGINEER DISTRICT
CORPS OF ENGINEERS
GALVESTON, TEXAS

La Quinta Channel Junction to Beacon 82

Station: 565+53.10 to 1075+00.00
Corpus Christi Ship Channels

INGLESIDE ON THE BAY, TEXAS

La Quinta Channel Junction to Beacon 82



Shoalest Sounding
Dimensions
Station Line
Navigation Channel

Nav_Aids

Aids to Navigation

Lights
Red Side Aids
Green Side Aids
Mooring Buoy

Depth in Feet

30 and Shallower | 30 - 34 | 34 - 36 | 36 - 38 | 38 - 40 | 40 - 42 | 42 - 45 | 45 - 47 | 47 and Deeper

NOTES:

1. HORIZONTAL COORDINATES ARE REFERENCED TO TEXAS STATE PLANE COORDINATE SYSTEM, SOUTH CENTRAL ZONE NAD83 US SURVEY FEET.

2. ELEVATIONS ARE REFERENCED TO MEAN LOW TIDE (MLT) DATUM.

3. THIS PROJECT WAS DESIGNED BY THE GALVESTON DISTRICT OF THE U.S. ARMY CORPS OF ENGINEERS. THE INITIALS AND SIGNATURES AND REGISTRATION DESIGNATIONS OF INDIVIDUALS APPEAR ON THESE PROJECT DOCUMENTS WITHIN THE SCOPE OF THEIR EMPLOYMENT AS REQUIRED BY ER1110-1-8152.

4. THE INFORMATION DEPICTED ON THIS SURVEY MAP REPRESENTS THE RESULTS OF SURVEYS MADE ON THE DATES INDICATED AND CAN ONLY BE CONSIDERED AS INDICATING THE GENERAL CONDITIONS EXISTING AT THAT TIME. THESE CONDITIONS ARE SUBJECT TO RAPID CHANGE DUE TO SHOALING EVENTS. A PRUDENT MARINER SHOULD NOT RELY EXCLUSIVELY ON THE INFORMATION PROVIDED HERE. REQUIRED BY 33 CFR 209.325

5. FOR THE MOST UP TO DATE INFORMATION PLEASE CHECK OUR WEBSITE AT: WWW.SWG.USACE.ARMY.MIL

N
W E
S

Coordinate System: NAD 1983 StatePlane Texas South FIPS 4205 Feet
Projection: Lambert Conformal Conic
Datum: North American 1983
False Easting: 984,250.0000
False Northing: 16,404,166.6667
Central Meridian: -98.5000
Standard Parallel 1: 26.1667
Standard Parallel 2: 27.8333
Latitude Of Origin: 25.6667
Units: Foot US

Service Layer Credits: Source: Esri, DigitalGlobe, GeoEye, Earthstar Geographics, CNES/Airbus DS, USDA, USGS, AEX, Getmapping, Aerogrid, IGN, IGP, swisstopo, and the GIS User Community
Copyright:© 2013 National Geographic Society, i-cubed

0 180 360 720 1,080 Feet

US Army Corps of Engineers ®
Galveston District

Survey Date(s): 17 DEC 2015
Page 16 of 29 Map: 33
Scale: 1:3,000

Authorized Depth: -47ft.
Side Slope Ratio: 1:3 (Rise : Run)

Mapped by: m3odnrvk
Imagery Date: October 27, 2013 © DigitalGlobe Inc.

HYDROGRAPHIC SURVEY
U.S. ARMY ENGINEER DISTRICT
CORPS OF ENGINEERS
GALVESTON, TEXAS

La Quinta Channel Junction to Beacon 82

Station: 565+53.10 to 1075+00.00
Corpus Christi Ship Channels
INGLESIDE ON THE BAY, TEXAS

La Quinta Channel Junction to Beacon 82



US Army Corps of Engineers ®
Galveston District

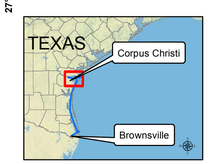

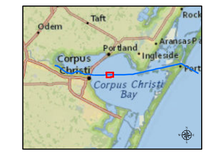

Authorized Depth: -47ft.
Side Slope Ratio: 1:3 (Rise : Run)

Survey Date(s): 17 DEC 2015
Page 17 of 29 Map: 34
Scale: 1:3,000

Mapped by: m3odnvk
Imagery Date: October 27, 2013 © DigitalGlobe Inc.

Shoalest Sounding
Dimensions
Station Line
Navigation Channel

Nav_Aids

Aids to Navigation

Lights
Red Side Aids
Green Side Aids
Mooring Buoy

Depth in Feet

30 and Shallower | 30 - 34 | 34 - 36 | 36 - 38 | 38 - 40 | 40 - 42 | 42 - 45 | 45 - 47 | 47 and Deeper

NOTES:

1. HORIZONTAL COORDINATES ARE REFERENCED TO TEXAS STATE PLANE COORDINATE SYSTEM, SOUTH CENTRAL ZONE NAD83 US SURVEY FEET.

2. ELEVATIONS ARE REFERENCED TO MEAN LOW TIDE (MLT) DATUM.

3. THIS PROJECT WAS DESIGNED BY THE GALVESTON DISTRICT OF THE U.S. ARMY CORPS OF ENGINEERS. THE INITIALS AND SIGNATURES AND REGISTRATION DESIGNATIONS OF INDIVIDUALS APPEAR ON THESE PROJECT DOCUMENTS WITHIN THE SCOPE OF THEIR EMPLOYMENT AS REQUIRED BY ER1110-1-8152.

4. THE INFORMATION DEPICTED ON THIS SURVEY MAP REPRESENTS THE RESULTS OF SURVEYS MADE ON THE DATES INDICATED AND CAN ONLY BE CONSIDERED AS INDICATING THE GENERAL CONDITIONS EXISTING AT THAT TIME. THESE CONDITIONS ARE SUBJECT TO RAPID CHANGE DUE TO SHOALING EVENTS. A PRUDENT MARINER SHOULD NOT RELY EXCLUSIVELY ON THE INFORMATION PROVIDED HERE. REQUIRED BY 33 CFR 209.325

5. FOR THE MOST UP TO DATE INFORMATION PLEASE CHECK OUR WEBSITE AT: WWW.SWG.USACE.ARMY.MIL

N W E S

Coordinate System: NAD 1983 StatePlane Texas South FIPS 4205 Feet
Projection: Lambert Conformal Conic
Datum: North American 1983
False Easting: 984,250.0000
False Northing: 16,404,166.6667
Central Meridian: -98.5000
Standard Parallel 1: 26.1667
Standard Parallel 2: 27.8333
Latitude Of Origin: 25.6667
Units: Foot US

Service Layer Credits: Source: Esri, DigitalGlobe, GeoEye, Earthstar Geographics, CNES/Airbus DS, USDA, USGS, AEX, Getmapping, Aerogrid, IGN, IGP, swisstopo, and the GIS User Community
Copyright:© 2013 National Geographic Society, i-cubed

0 180 360 720 1,080 Feet

HYDROGRAPHIC SURVEY

U.S. ARMY ENGINEER DISTRICT
CORPS OF ENGINEERS
GALVESTON, TEXAS

La Quinta Channel Junction to Beacon 82

Station: 565+53.10 to 1075+00.00
Corpus Christi Ship Channels
CORPUS CHRISTI, TEXAS

La Quinta Channel Junction to Beacon 82



US Army Corps of Engineers ®
Galveston District

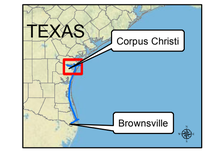

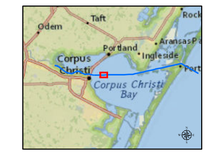

Survey Date(s):	17 DEC 2015
Page 18 of 29	Map: 35
Scale:	1:3,000
Authorized Depth:	-47ft.
Side Slope Ratio:	1:3 (Rise : Run)
Mapped by:	m3odnrvk
Imagery Date:	October 27, 2013 © DigitalGlobe Inc.

Shoalest Sounding
Dimensions
Station Line
Navigation Channel

Nav_Aids

Aids to Navigation

Lights
Red Side Aids
Green Side Aids
Mooring Buoy

Depth in Feet

30 and Shallower | 30 - 34 | 34 - 36 | 36 - 38 | 38 - 40 | 40 - 42 | 42 - 45 | 45 - 47 | 47 and Deeper

NOTES:

1. HORIZONTAL COORDINATES ARE REFERENCED TO TEXAS STATE PLANE COORDINATE SYSTEM, SOUTH CENTRAL ZONE NAD83 US SURVEY FEET.
2. ELEVATIONS ARE REFERENCED TO MEAN LOW TIDE (MLT) DATUM.
3. THIS PROJECT WAS DESIGNED BY THE GALVESTON DISTRICT OF THE U.S. ARMY CORPS OF ENGINEERS. THE INITIALS AND SIGNATURES AND REGISTRATION DESIGNATIONS OF INDIVIDUALS APPEAR ON THESE PROJECT DOCUMENTS WITHIN THE SCOPE OF THEIR EMPLOYMENT AS REQUIRED BY ER1110-1-8152.
4. THE INFORMATION DEPICTED ON THIS SURVEY MAP REPRESENTS THE RESULTS OF SURVEYS MADE ON THE DATES INDICATED AND CAN ONLY BE CONSIDERED AS INDICATING THE GENERAL CONDITIONS EXISTING AT THAT TIME. THESE CONDITIONS ARE SUBJECT TO RAPID CHANGE DUE TO SHOALING EVENTS. A PRUDENT MARINER SHOULD NOT RELY EXCLUSIVELY ON THE INFORMATION PROVIDED HERE. REQUIRED BY 33 CFR 209.325
5. FOR THE MOST UP TO DATE INFORMATION PLEASE CHECK OUR WEBSITE AT: WWW.SWG.USACE.ARMY.MIL

N W E S

Coordinate System: NAD 1983 StatePlane Texas South FIPS 4205 Feet
Projection: Lambert Conformal Conic
Datum: North American 1983
False Easting: 984,250.0000
False Northing: 16,404,166.6667
Central Meridian: -98.5000
Standard Parallel 1: 26.1667
Standard Parallel 2: 27.8333
Latitude Of Origin: 25.6667
Units: Foot US

Service Layer Credits: Source: Esri, DigitalGlobe, GeoEye, Earthstar Geographics, CNES/Airbus DS, USDA, USGS, AEX, Getmapping, Aerogrid, IGN, IGP, swisstopo, and the GIS User Community
Copyright:© 2013 National Geographic Society, i-cubed

0 180 360 720 1,080 Feet

HYDROGRAPHIC SURVEY

U.S. ARMY ENGINEER DISTRICT
CORPS OF ENGINEERS
GALVESTON, TEXAS

La Quinta Channel Junction to Beacon 82

Station: 565+53.10 to 1075+00.00
Corpus Christi Ship Channels

CORPUS CHRISTI, TEXAS

La Quinta Channel Junction to Beacon 82



US Army Corps of Engineers ®
Galveston District

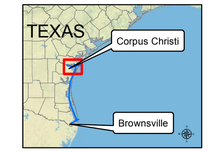

Authorized Depth: -47ft.
Side Slope Ratio: 1:3 (Rise : Run)

Survey Date(s): 17 DEC 2015
Page 19 of 29 Map: 36
Scale: 1:3,000

Mapped by: m3odnvk
Imagery Date: October 27, 2013 © DigitalGlobe Inc.

HYDROGRAPHIC SURVEY
U.S. ARMY ENGINEER DISTRICT
CORPS OF ENGINEERS
GALVESTON, TEXAS

La Quinta Channel Junction to Beacon 82

Station: 565+53.10 to 1075+00.00
Corpus Christi Ship Channels
CORPUS CHRISTI, TEXAS

Shoalest Sounding
Dimensions
Station Line
Navigation Channel

Nav_Aids
Aids to Navigation
Lights
Red Side Aids
Green Side Aids
Mooring Buoy

Depth in Feet
30 and Shallower
30 - 34
34 - 36
36 - 38
38 - 40
40 - 42
42 - 45
45 - 47
47 and Deeper

NOTES:

1. HORIZONTAL COORDINATES ARE REFERENCED TO TEXAS STATE PLANE COORDINATE SYSTEM, SOUTH CENTRAL ZONE NAD83 US SURVEY FEET.

2. ELEVATIONS ARE REFERENCED TO MEAN LOW TIDE (MLT) DATUM.

3. THIS PROJECT WAS DESIGNED BY THE GALVESTON DISTRICT OF THE U.S. ARMY CORPS OF ENGINEERS. THE INITIALS AND SIGNATURES AND REGISTRATION DESIGNATIONS OF INDIVIDUALS APPEAR ON THESE PROJECT DOCUMENTS WITHIN THE SCOPE OF THEIR EMPLOYMENT AS REQUIRED BY ER1110-1-8152.

4. THE INFORMATION DEPICTED ON THIS SURVEY MAP REPRESENTS THE RESULTS OF SURVEYS MADE ON THE DATES INDICATED AND CAN ONLY BE CONSIDERED AS INDICATING THE GENERAL CONDITIONS EXISTING AT THAT TIME. THESE CONDITIONS ARE SUBJECT TO RAPID CHANGE DUE TO SHOALING EVENTS. A PRUDENT MARINER SHOULD NOT RELY EXCLUSIVELY ON THE INFORMATION PROVIDED HERE. REQUIRED BY 33 CFR 209.325

5. FOR THE MOST UP TO DATE INFORMATION PLEASE CHECK OUR WEBSITE AT: WWW.SWG.USACE.ARMY.MIL

N
W E
S

Coordinate System: NAD 1983 StatePlane Texas South FIPS 4205 Feet
Projection: Lambert Conformal Conic
Datum: North American 1983
False Easting: 984,250.0000
False Northing: 16,404,166.6667
Central Meridian: -98.5000
Standard Parallel 1: 26.1667
Standard Parallel 2: 27.8333
Latitude Of Origin: 25.6667
Units: Foot US

Service Layer Credits: Source: Esri, DigitalGlobe, GeoEye, Earthstar Geographics, CNES/Airbus DS, USDA, USGS, AEX, Getmapping, Aerogrid, IGN, IGP, swisstopo, and the GIS User Community
Copyright:© 2013 National Geographic Society, i-cubed

0 180 360 720 1,080 Feet