
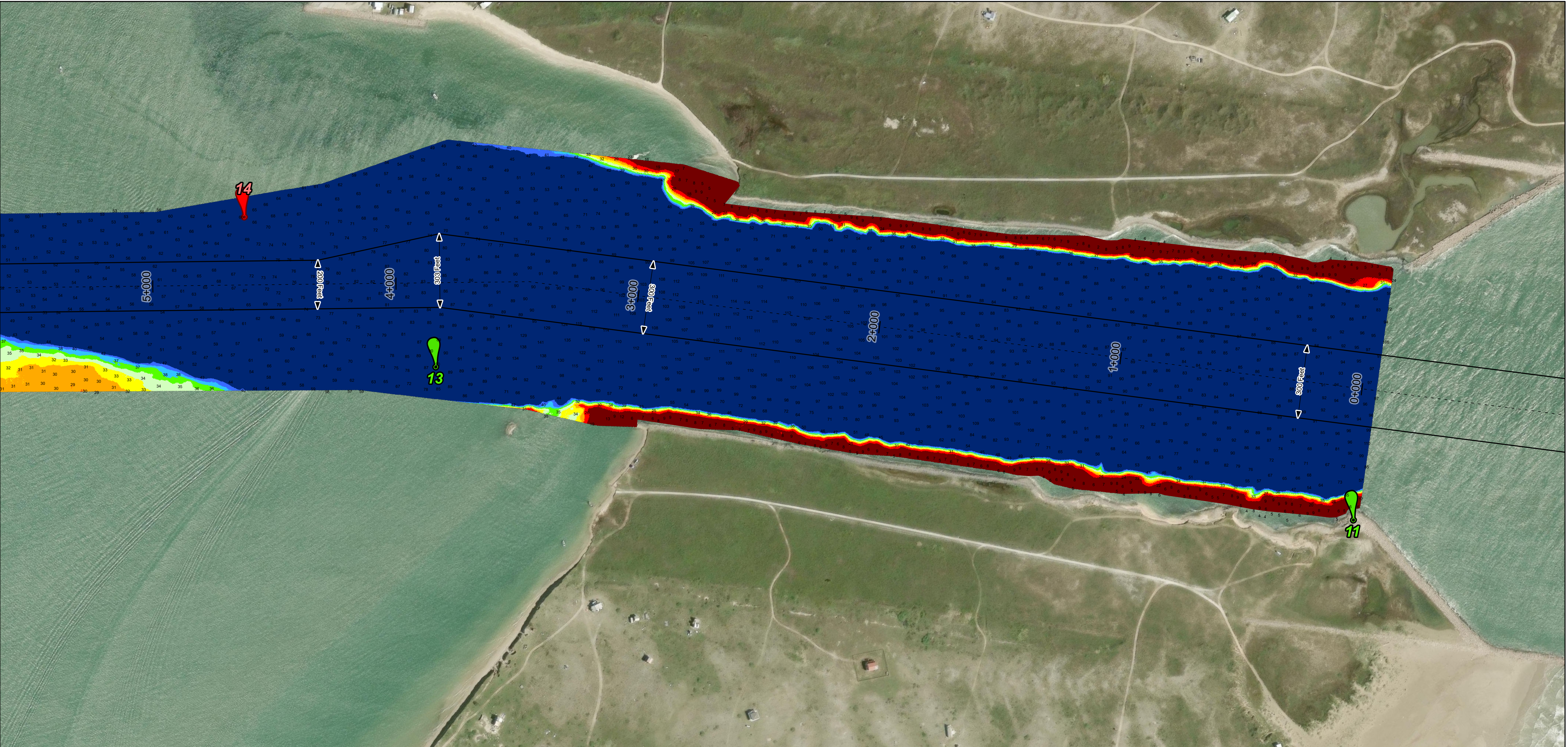
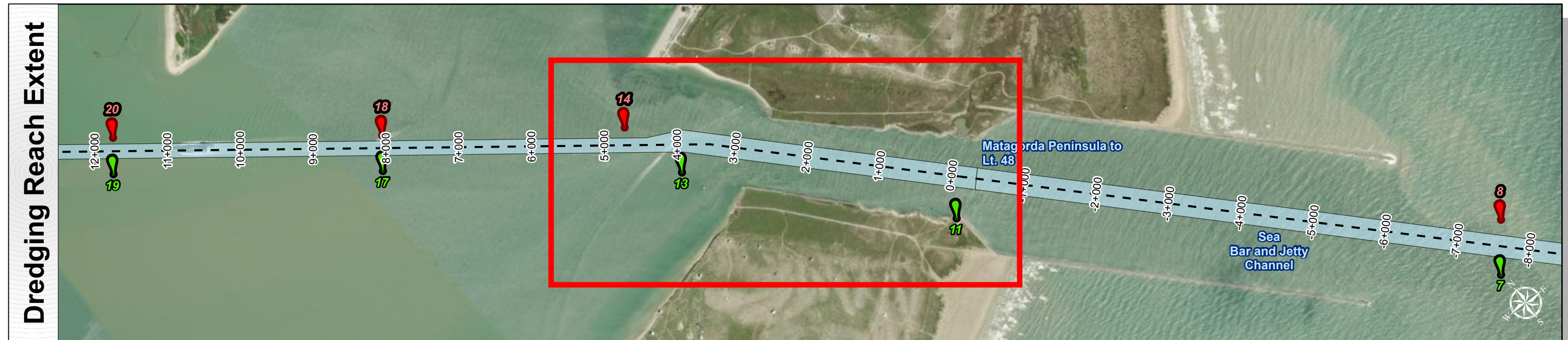
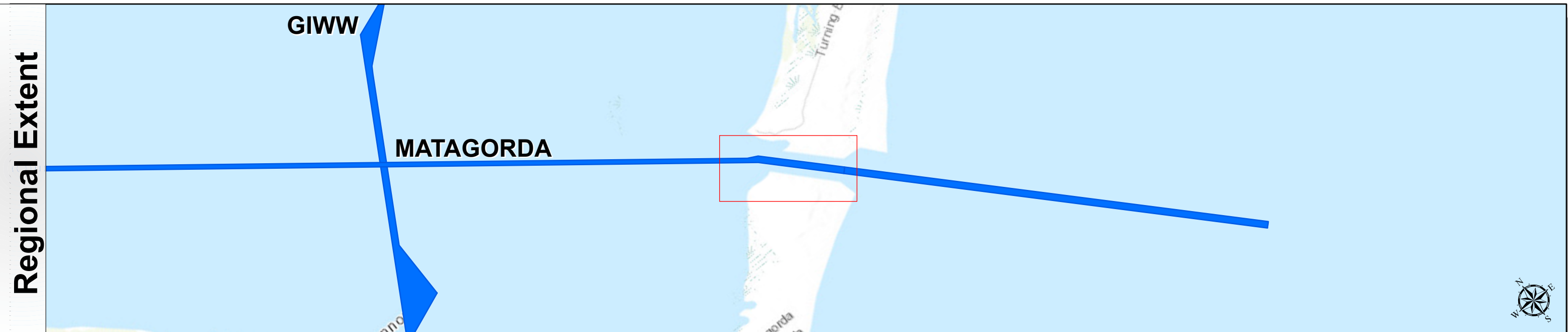
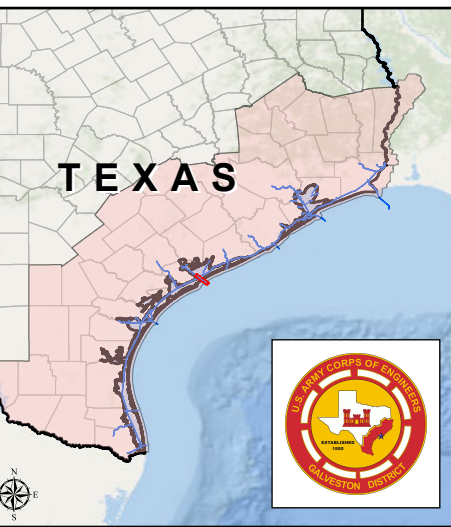


Matagorda Ship Channel: Matagorda Peninsula to Lt. 48



U.S. Army Corps of Engineers
Galveston District



Authorized Depth: -38ft.	Latest Survey Collection Date: 05 May 2025
Width Range: 200ft to 300ft	Document Page: 1 of 11
Side Slope Ratio: (Rise : Run)	Website Index Number: 4
PDF Print Date: 5/6/2025	Scale: 1:2,400
	Mapped by: M3AOXPAC
	Additional Imagery info:



Channel Features

- Channel Center Line
- Channel Toe
- Channel Dimensions

Aids to Navigation

- Green Side Aids
- Red Side Aids
- Lights

MLLW

NOTES:

- Horizontal coordinates are referenced to Texas State Plane Coordinate System, South Central Zone NAD83 US Survey Feet.
- Elevations are referenced to Mean Lower Low Water (MLLW) datum.
- This project was designed by the Galveston District of the U.S. Army Corps of Engineers. The initials and signatures and registration designations of individuals appear on these project documents within the scope of their employment as required by 47 CFR 111.111-18.132.
- The information depicted on this survey map represents the results of surveys made on the dates indicated and can only be considered as indicating the general conditions existing at that time. These conditions are subject to rapid change due to shoaling events. A prudent mariner should not rely exclusively on the information provided here. Required by 33 CFR 209.225.
- For the most up to date information please check our website at: <http://www.svg.usace.army.mil/Missions/Navigation/HydrographicSurveys/>

Service Layer Credits: World Topographic Map: Texas Parks & Wildlife, Esri, HERE, Garmin, INCREMENT P, USGS, METINASA, NGA, EPA, USDA
World Imagery: Maxar, Microsoft
World Imagery: Maxar
World Ocean Base: Esri, GEBCO, Garmin, NaturalVue

Additional Combined Survey Dates and Stationing:
 Combined survey dates 20250325_CS; 20250429_AD_06_35P000_40P000;
 20250505_AD_05_30P000_35P000

Dredging Reach Extent


Hydrographic Survey Extent

Coordinate System: NAD 1983 StatePlane Texas South Central FIPS 4204 Feet
 Projection: Lambert Conformal Conic


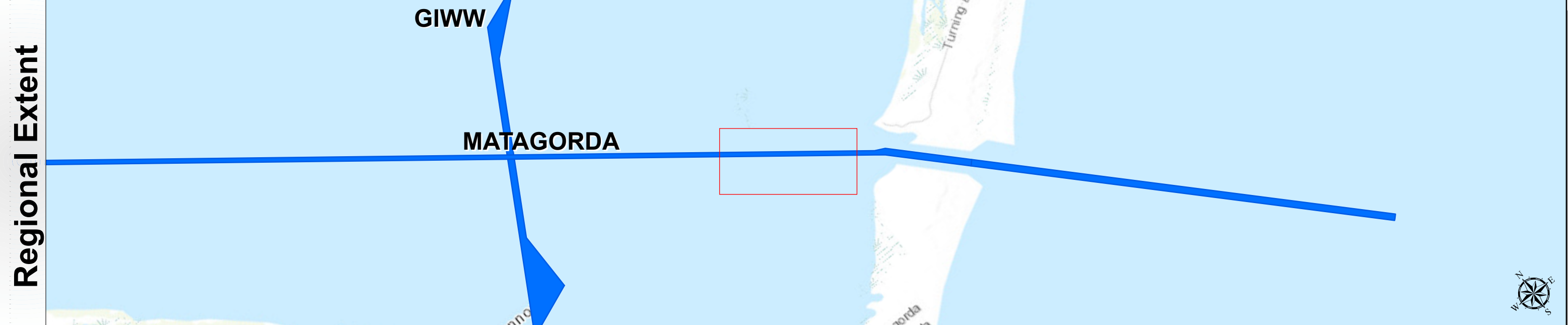
HYDROGRAPHIC SURVEY
 U.S. ARMY ENGINEER DISTRICT
 CORPS OF ENGINEERS
 GALVESTON, TEXAS

Station: 0+000 to 65+150
MATAGORDA
 Matagorda Peninsula to Lt. 48


Matagorda Ship Channel: Matagorda Peninsula to Lt. 48




U.S. Army Corps of Engineers
Galveston District



Authorized Depth: -38ft.	Latest Survey Collection Date: 05 May 2025
Width Range: 200ft to 300ft	Document Page: 2 of 11
Side Slope Ratio: (Rise : Run)	Scale: 1:2,400
PDF Print Date: 5/6/2025	Mapped by: M3AOXPAC
Website Index Number: 5	Additional Imagery info:

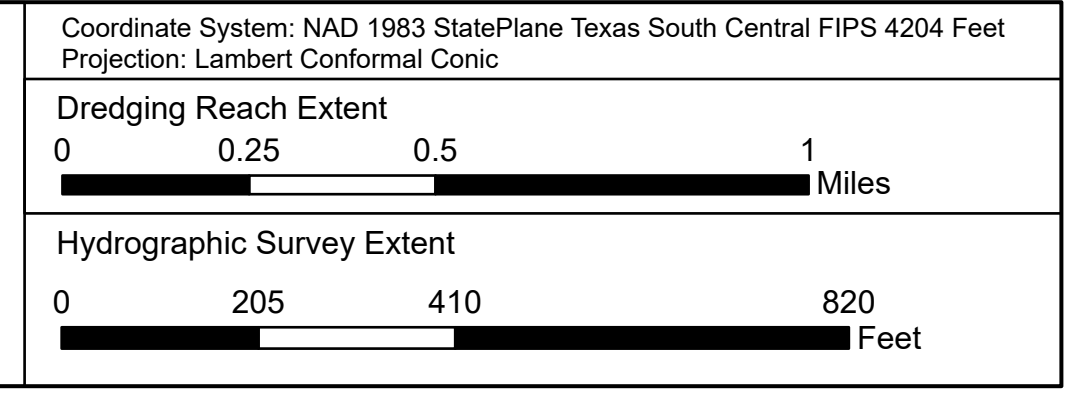


Channel Features	Aids to Navigation
- - - Channel Center Line	Green Side Aids
— Channel Toe	Red Side Aids
↔ Channel Dimensions	Lights




NOTES:
 1. Horizontal coordinates are referenced to Texas State Plane Coordinate System, South Central Zone NAD83 US Survey Feet.
 2. Elevations are referenced to Mean Lower Low Water (MLLW) datum.
 3. This project was designed by the Galveston District of the U.S. Army Corps of Engineers. The initials and signatures and registration designations of individuals appear on these project documents within the scope of their employment as required by er1110-1-8152.
 4. The information depicted on this survey map represents the results of surveys made on the dates indicated and can only be considered as indicating the general conditions existing at that time. These conditions are subject to rapid change due to shoaling events. A prudent mariner should not rely exclusively on the information provided here. Required by 33 CFR 209.325
 5. For the most up to date information please check our website at: <http://www.svg.usace.army.mil/Missions/Navigation/HydrographicSurveys/>
 Service Layer Credits: World Topographic Map: Texas Parks & Wildlife, Esri, HERE, Garmin, INCREMENT P, USGS, METINASA, NGA, EPA, USDA
 World Imagery: Maxar, Microsoft
 World Imagery: Masar
 World Ocean Base: Esri, GEBCO, Garmin, NaturalVue

Additional Combined Survey Dates and Stationing:
 Combined survey dates 20250325_CS; 20250429_AD_06_35P000_40P000;
 20250505_AD_05_30P000_35P000


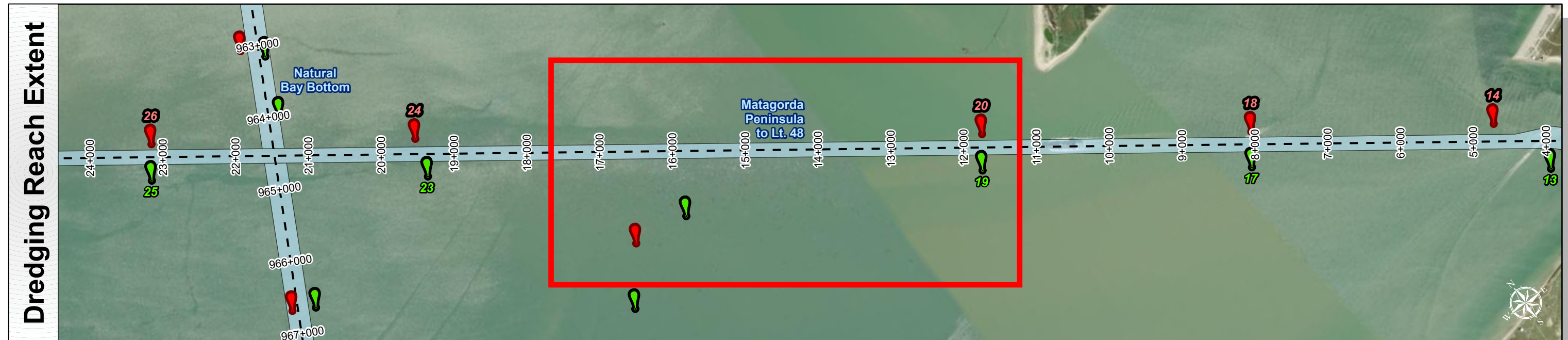
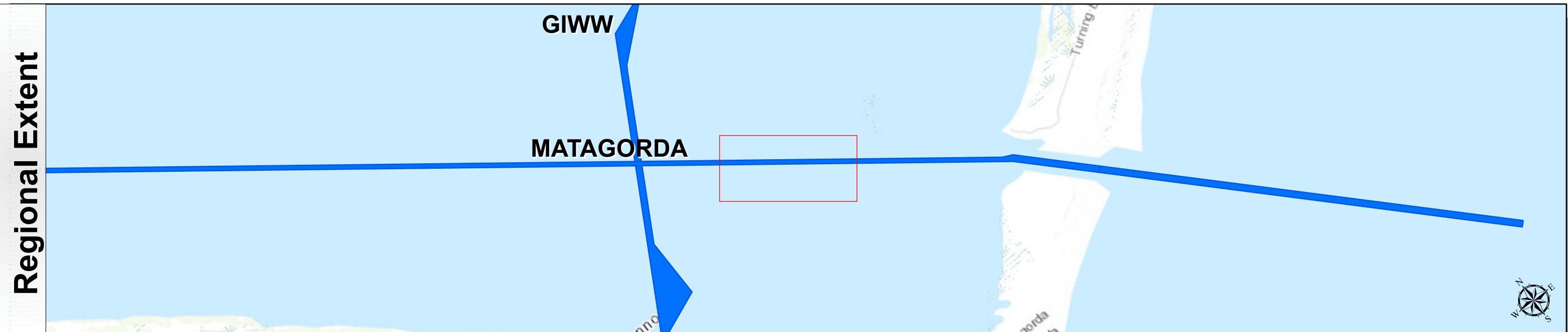


HYDROGRAPHIC SURVEY
 U.S. ARMY ENGINEER DISTRICT
 CORPS OF ENGINEERS
 GALVESTON, TEXAS
Station: 0+000 to 65+150
MATAGORDA
 Matagorda Peninsula to Lt. 48

Matagorda Ship Channel: Matagorda Peninsula to Lt. 48



U.S. Army Corps of Engineers
Galveston District



Authorized Depth: -38ft.	Latest Survey Collection Date: 05 May 2025
Width Range: 200ft to 300ft	Document Page: 3 of 11
Side Slope Ratio: (Rise : Run)	Scale: 1:2,400
PDF Print Date: 5/6/2025	Mapped by: M3AOXPAC
Website Index Number: 6	Additional Imagery info:



Channel Features

- Channel Center Line
- Channel Toe
- Channel Dimensions

Aids to Navigation

- Green Side Aids
- Red Side Aids
- Lights

MLLW

≤ 25 25 - 30 30 - 32 32 - 34 34 - 36 36 - 38 38 - 40 40 - 42 > 42

NOTES:

- Horizontal coordinates are referenced to Texas State Plane Coordinate System, South Central Zone NAD83 US Survey Feet.
- Elevations are referenced to Mean Lower Low Water (MLLW) datum.
- This project was designed by the Galveston District of the U.S. Army Corps of Engineers. The initials and signatures and registration designations of individuals appear on these project documents within the scope of their employment as required by 47 CFR 111.10 - 111.12.
- The information depicted on this survey map represents the results of surveys made on the dates indicated and can only be considered as indicating the general conditions existing at that time. These conditions are subject to rapid change due to shoaling events. A prudent mariner should not rely exclusively on the information provided here. Required by 33 CFR 209.225
- For the most up to date information please check our website at: <http://www.svg.usace.army.mil/Missions/Navigation/HydrographicSurveys/>

Service Layer Credits: World Topographic Map: Texas Parks & Wildlife, Esri, HERE, Garmin, INCREMENT P, USGS, METINASA, NGA, EPA, USDA
World Imagery: Maxar, Microsoft
World Imagery: Maxar
World Ocean Base: Esri, GEBCO, Garmin, NaturalVue

Additional Combined Survey Dates and Stationing:

Combined survey dates 20250325_CS; 20250429_AD_06_35P000_40P000; 20250505_AD_05_30P000_35P000

Coordinate System: NAD 1983 StatePlane Texas South Central FIPS 4204 Feet
Projection: Lambert Conformal Conic

Dredging Reach Extent

0 0.25 0.5 1 Miles

Hydrographic Survey Extent

0 205 410 820 Feet


HYDROGRAPHIC SURVEY

U.S. ARMY ENGINEER DISTRICT
CORPS OF ENGINEERS
GALVESTON, TEXAS


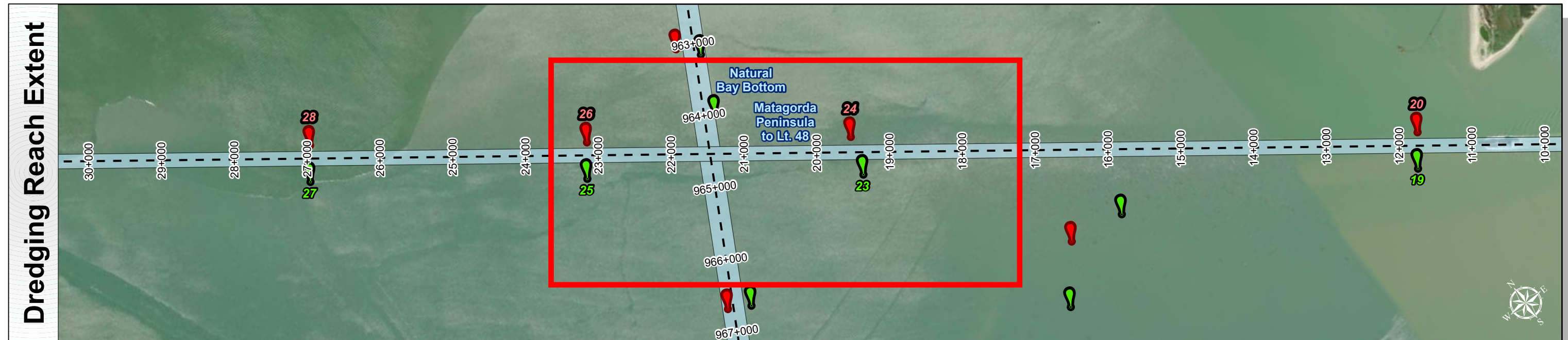
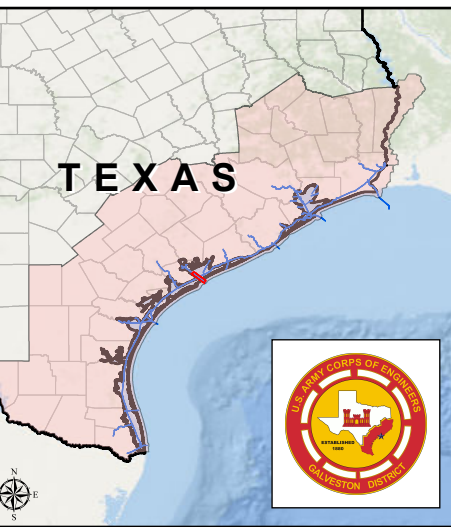
Station: 0+000 to 65+150

MATAGORDA
Matagorda Peninsula to Lt. 48

Matagorda Ship Channel: Matagorda Peninsula to Lt. 48



U.S. Army Corps of Engineers
Galveston District



Authorized Depth: -38ft.	Latest Survey Collection Date: 05 May 2025
Width Range: 200ft to 300ft	Document Page: 4 of 11
Side Slope Ratio: (Rise : Run)	Scale: 1:2,400
PDF Print Date: 5/6/2025	Mapped by: M3AOXPAC
Website Index Number: 7	Additional Imagery info:



Channel Features

- Channel Center Line
- Channel Toe
- Channel Dimensions

Aids to Navigation

- Green Side Aids
- Red Side Aids
- Lights

MLLW

NOTES:

- Horizontal coordinates are referenced to Texas State Plane Coordinate System, South Central Zone NAD83 US Survey Feet.
- Elevations are referenced to Mean Lower Low Water (MLLW) datum.
- This project was designed by the Galveston District of the U.S. Army Corps of Engineers. The initials and signatures and registration designations of individuals appear on these project documents within the scope of their employment as required by er1110-1-8132.
- The information depicted on this survey map represents the results of surveys made on the dates indicated and can only be considered as indicating the general conditions existing at that time. These conditions are subject to rapid change due to shoaling events. A prudent mariner should not rely exclusively on the information provided here. Required by 33 CFR 209.225
- For the most up to date information please check our website at: <http://www.svg.usace.army.mil/Missions/Navigation/HydrographicSurveys/>

Service Layer Credits: World Topographic Map: Texas Parks & Wildlife, Esri, HERE, Garmin, INCREMENT P, USGS, METINASA, NGA, EPA, USDA
World Imagery: Maxar, Microsoft
World Imagery: Maxar
World Ocean Base: Esri, GEBCO, Garmin, NaturalVue

Additional Combined Survey Dates and Stationing:
 Combined survey dates 20250325_CS; 20250429_AD_06_35P000_40P000;
 20250505_AD_05_30P000_35P000

Coordinate System: NAD 1983 StatePlane Texas South Central FIPS 4204 Feet
 Projection: Lambert Conformal Conic


Dredging Reach Extent

Hydrographic Survey Extent


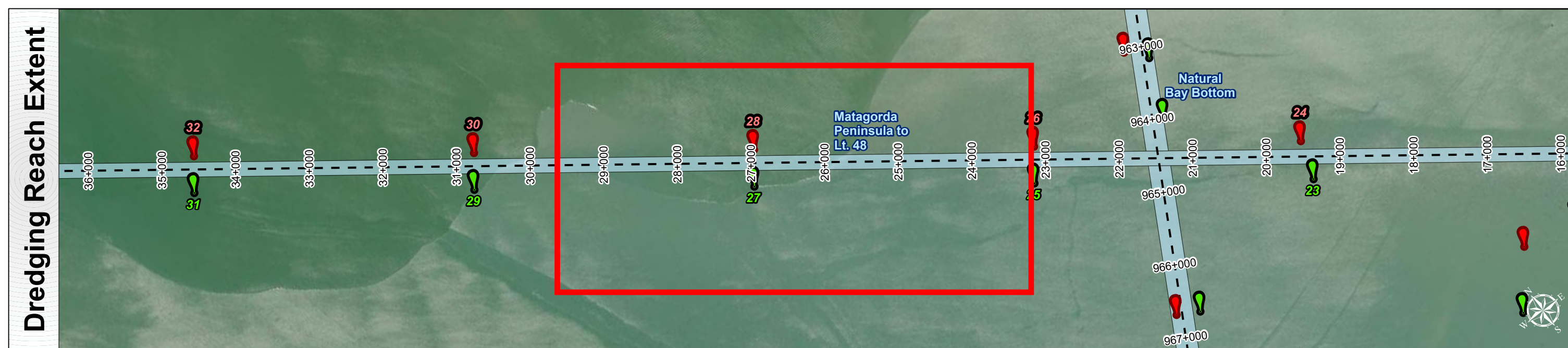
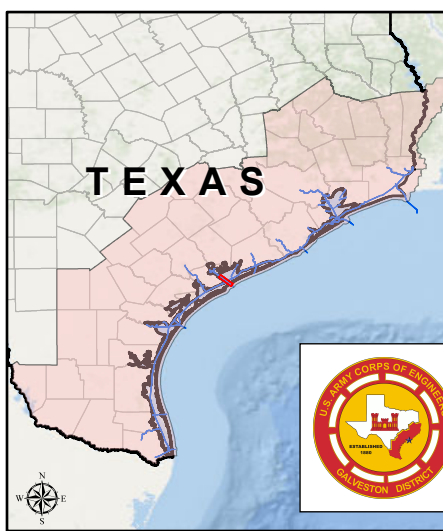
HYDROGRAPHIC SURVEY
 U.S. ARMY ENGINEER DISTRICT
 CORPS OF ENGINEERS
 GALVESTON, TEXAS

Station: 0+000 to 65+150
MATAGORDA
 Matagorda Peninsula to Lt. 48


Matagorda Ship Channel: Matagorda Peninsula to Lt. 48



U.S. Army Corps of Engineers
Galveston District



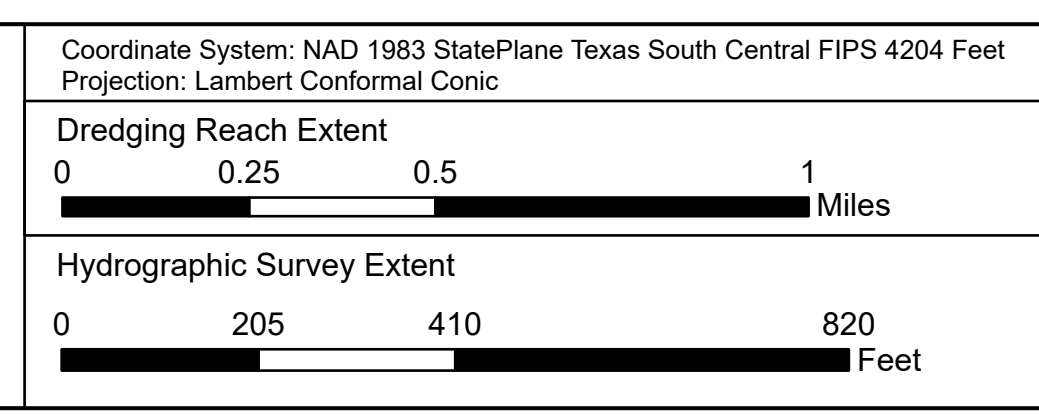
Authorized Depth: -38ft.	Latest Survey Collection Date: 05 May 2025
Width Range: 200ft to 300ft	Document Page: 5 of 11
Side Slope Ratio: (Rise : Run)	Scale: 1:2,400
PDF Print Date: 5/6/2025	Website Index Number: 8
	Mapped by: M3AOXPAC
	Additional Imagery info:



Channel Features	Aids to Navigation	MLLW
<ul style="list-style-type: none"> Channel Center Line Channel Toe Channel Dimensions 	<ul style="list-style-type: none"> Green Side Aids Red Side Aids Lights 	


NOTES:
 1. Horizontal coordinates are referenced to Texas State Plane Coordinate System, South Central Zone NAD83 US Survey Feet.
 2. Elevations are referenced to Mean Lower Low Water (MLLW) datum.
 3. This project was designed by the Galveston District of the U.S. Army Corps of Engineers. The initials and signatures and registration designations of individuals appear on these project documents within the scope of their employment as required by er1110-1.8152.
 4. The information depicted on this survey map represents the results of surveys made on the dates indicated and can only be considered as indicating the general conditions existing at that time. These conditions are subject to rapid change due to shoaling events. A prudent mariner should not rely exclusively on the information provided here. Required by 33 CFR 209.225.
 5. For the most up to date information please check our website at: <http://www.usace.army.mil/Missions/Navigation/HydrographicSurveys/>
 Service Layer Credits: World Topographic Map: Texas Parks & Wildlife, Esri, HERE, Garmin, INCREMENT P, USGS, METINASA, NGA, EPA, USDA
 World Imagery: Maxar, Microsoft
 World Imagery: Maxar
 World Ocean Base: Esri, GEBCO, Garmin, NaturalVue

Additional Combined Survey Dates and Stationing:
 Combined survey dates 20250325_CS; 20250429_AD_06_35P000_40P000;
 20250505_AD_05_30P000_35P000


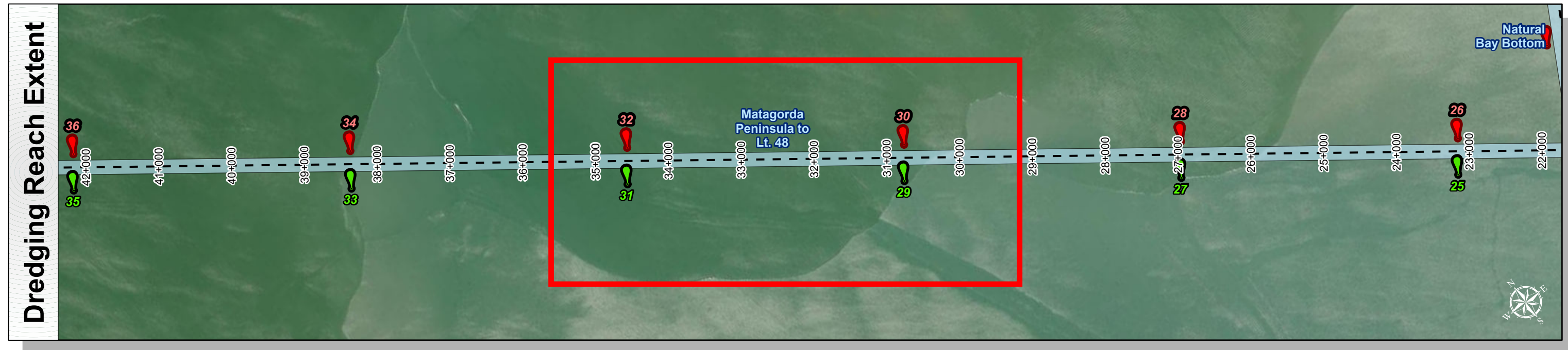
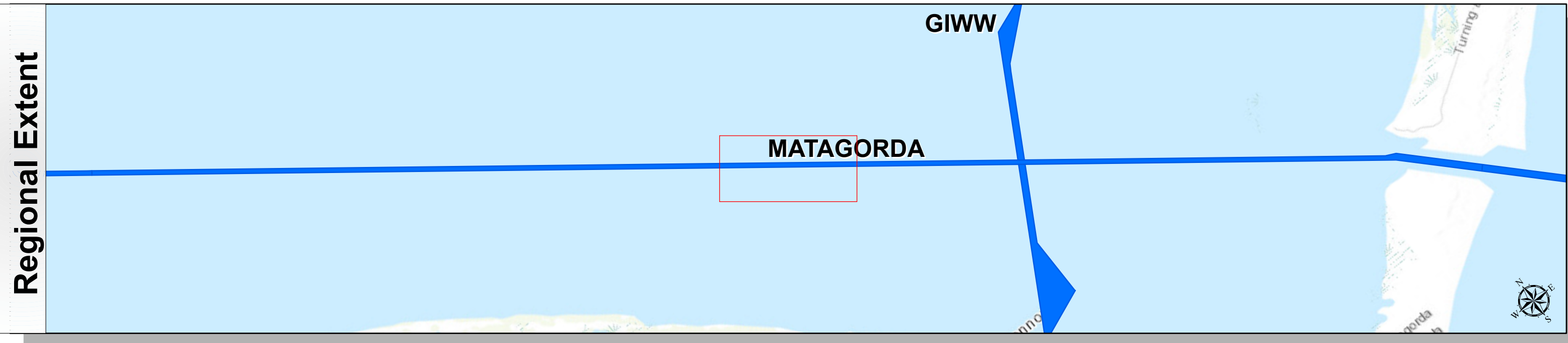


HYDROGRAPHIC SURVEY
 U.S. ARMY ENGINEER DISTRICT
 CORPS OF ENGINEERS
 GALVESTON, TEXAS
Station: 0+000 to 65+150
MATAGORDA
 Matagorda Peninsula to Lt. 48


Matagorda Ship Channel: Matagorda Peninsula to Lt. 48



U.S. Army Corps of Engineers
Galveston District



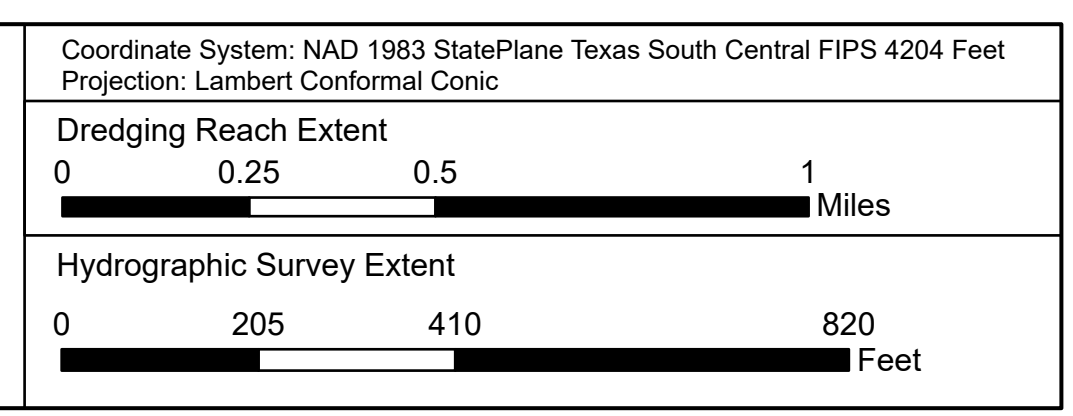
Latest Survey Collection Date: 05 May 2025	Authorized Depth: -38ft.
Document Page: 6 of 11	Width Range: 200ft to 300ft
Scale: 1:2,400	Side Slope Ratio: (Rise : Run)
Mapped by: M3AOXPAC	PDF Print Date: 5/6/2025
Website Index Number: 9	Additional Imagery info:



Channel Features	Aids to Navigation	MLLW
<ul style="list-style-type: none"> Channel Center Line Channel Toe Channel Dimensions 	<ul style="list-style-type: none"> Green Side Aids Red Side Aids Lights 	


NOTES:
 1. Horizontal coordinates are referenced to Texas State Plane Coordinate System, South Central Zone NAD83 US Survey Feet.
 2. Elevations are referenced to Mean Lower Low Water (MLLW) datum.
 3. This project was designed by the Galveston District of the U.S. Army Corps of Engineers. The initials and signatures and registration designations of individuals appear on these project documents within the scope of their employment as required by er1110.1-8132.
 4. The information depicted on this survey map represents the results of surveys made on the dates indicated and can only be considered as indicating the general conditions existing at that time. These conditions are subject to rapid change due to shoaling events. A prudent mariner should not rely exclusively on the information provided here. Required by 33 CFR 209.225.
 5. For the most up to date information please check our website at: <http://www.svg.usace.army.mil/Missions/Navigation/HydrographicSurveys/>
 Service Layer Credits: World Topographic Map: Texas Parks & Wildlife, Esri, HERE, Garmin, INCREMENT P, USGS, METINASA, NGA, EPA, USDA
 World Imagery: Maxar, Microsoft
 World Imagery: Masar
 World Ocean Base: Esri, GEBCO, Garmin, NaturalVue

Additional Combined Survey Dates and Stationing:
 Combined survey dates 20250325_CS; 20250429_AD_06_35P000_40P000;
 20250505_AD_05_30P000_35P000


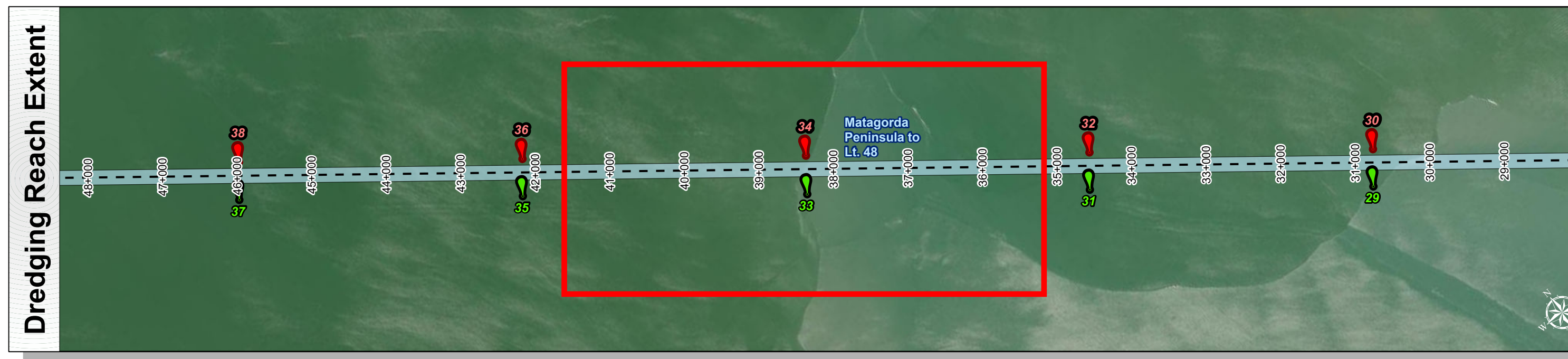
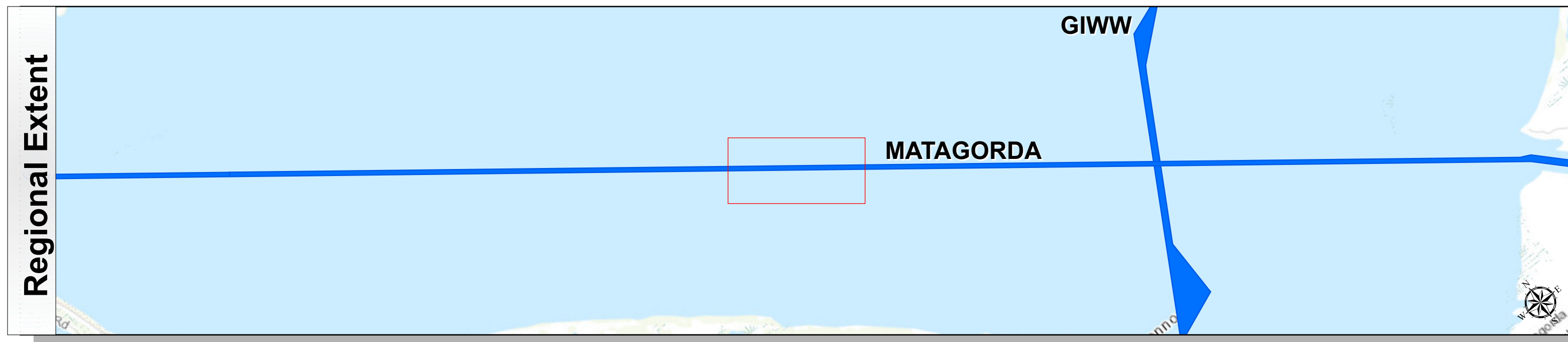
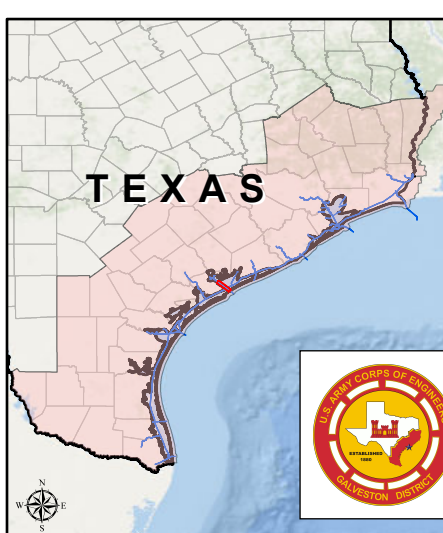


HYDROGRAPHIC SURVEY
 U.S. ARMY ENGINEER DISTRICT
 CORPS OF ENGINEERS
 GALVESTON, TEXAS
Station: 0+000 to 65+150
MATAGORDA
 Matagorda Peninsula to Lt. 48


Matagorda Ship Channel: Matagorda Peninsula to Lt. 48



U.S. Army Corps of Engineers
Galveston District



Latest Survey Collection Date: 05 May 2025	Authorized Depth: -38ft.
Document Page: 7 of 11	Width Range: 200ft to 300ft
Scale: 1:2,400	Side Slope Ratio: (Rise : Run)
Mapped by: M3AOXPAC	PDF Print Date: 5/6/2025
Additional Imagery info:	



Channel Features

- Channel Center Line
- Channel Toe
- ↔ Channel Dimensions

Aids to Navigation

- Green Side Aids
- Red Side Aids
- Lights

MLLW

NOTES:

- Horizontal coordinates are referenced to Texas State Plane Coordinate System, South Central Zone NAD83 US Survey Feet.
- Elevations are referenced to Mean Lower Low Water (MLLW) datum.
- This project was designed by the Galveston District of the U.S. Army Corps of Engineers. The initials and signatures and registration designations of individuals appear on these project documents within the scope of their employment as required by er1110.1-8132.
- The information depicted on this survey map represents the results of surveys made on the dates indicated and can only be considered as indicating the general conditions existing at that time. These conditions are subject to rapid change due to shoaling events. A prudent mariner should not rely exclusively on the information provided here. Required by 33 CFR 209.325
- For the most up to date information please check our website at: <http://www.usace.army.mil/Missions/Navigation/HydrographicSurveys/>

Service Layer Credits: World Topographic Map: Texas Parks & Wildlife, Esri, HERE, Garmin, INCREMENT P, USGS, METINASA, NGA, EPA, USDA
World Imagery: Maxar, Microsoft
World Imagery: Maxar
World Ocean Base: Esri, GEBCO, Garmin, NaturalVue

Additional Combined Survey Dates and Stationing:
 Combined survey dates 20250325_CS; 20250429_AD_06_35P000_40P000;
 20250505_AD_05_30P000_35P000

Coordinate System: NAD 1983 StatePlane Texas South Central FIPS 4204 Feet
 Projection: Lambert Conformal Conic


Dredging Reach Extent

Hydrographic Survey Extent


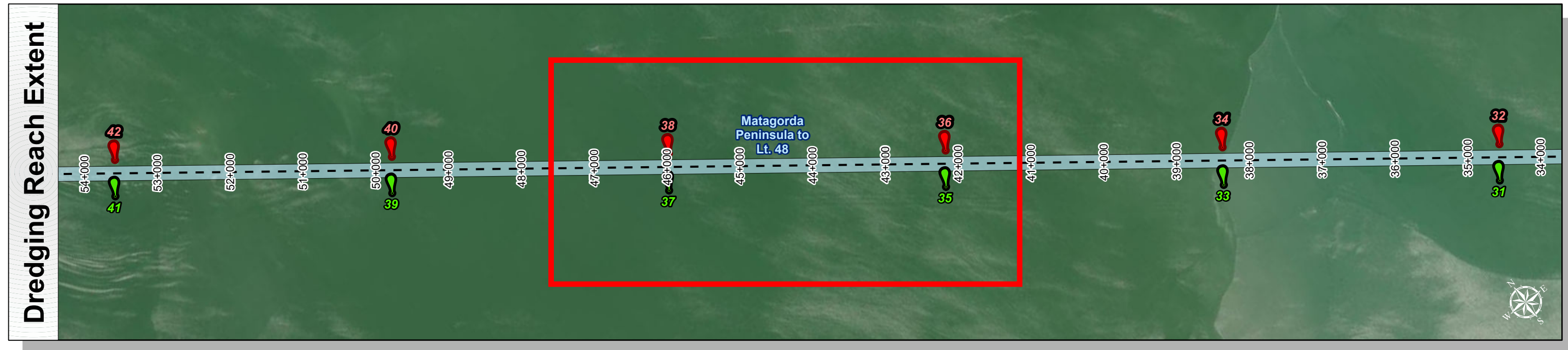
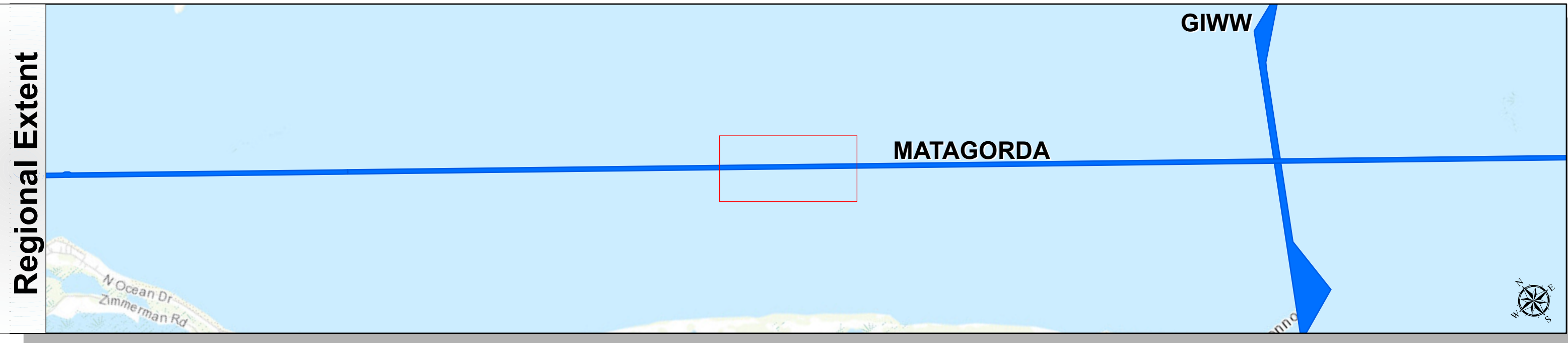
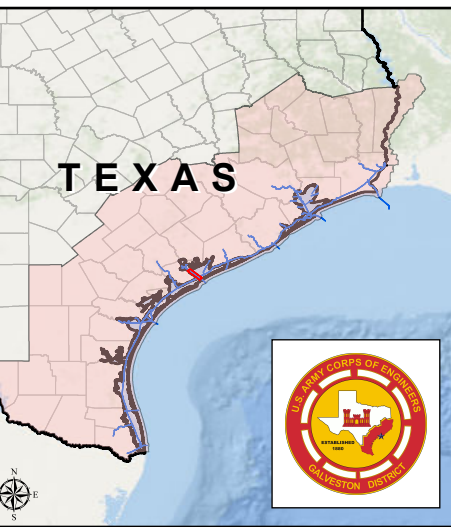
HYDROGRAPHIC SURVEY
 U.S. ARMY ENGINEER DISTRICT
 CORPS OF ENGINEERS
 GALVESTON, TEXAS

Station: 0+000 to 65+150
MATAGORDA
 Matagorda Peninsula to Lt. 48


Matagorda Ship Channel: Matagorda Peninsula to Lt. 48



U.S. Army Corps of Engineers
Galveston District



Latest Survey Collection Date: 05 May 2025	Authorized Depth: -38ft.
Document Page: 8 of 11	Width Range: 200ft to 300ft
Scale: 1:2,400	Side Slope Ratio: (Rise : Run)
Mapped by: M3AOXPAC	PDF Print Date: 5/6/2025
Additional Imagery info:	
Website Index Number: 11	



Channel Features

- Channel Center Line
- Channel Toe
- ↔ Channel Dimensions

Aids to Navigation

- Green Side Aids
- Red Side Aids
- Lights

MLLW

NOTES:

- Horizontal coordinates are referenced to Texas State Plane Coordinate System, South Central Zone NAD83 US Survey Feet.
- Elevations are referenced to Mean Lower Low Water (MLLW) datum.
- This project was designed by the Galveston District of the U.S. Army Corps of Engineers. The initials and signatures and registration designations of individuals appear on these project documents within the scope of their employment as required by er1110-1-8132.
- The information depicted on this survey map represents the results of surveys made on the dates indicated and can only be considered as indicating the general conditions existing at that time. These conditions are subject to rapid change due to shoaling events. A prudent mariner should not rely exclusively on the information provided here. Required by 33 CFR 209.325
- For the most up to date information please check our website at: <http://www.usace.army.mil/Missions/Navigation/HydrographicSurveys/>

Service Layer Credits: World Topographic Map: Texas Parks & Wildlife, Esri, HERE, Garmin, INCREMENT P, USGS, METINASA, NGA, EPA, USDA
World Imagery: Maxar, Microsoft
World Imagery: Maxar
World Ocean Base: Esri, GEBCO, Garmin, NaturalVue

Additional Combined Survey Dates and Stationing:
 Combined survey dates 20250325_CS; 20250429_AD_06_35P000_40P000;
 20250505_AD_05_30P000_35P000

Coordinate System: NAD 1983 StatePlane Texas South Central FIPS 4204 Feet
 Projection: Lambert Conformal Conic


Dredging Reach Extent

Hydrographic Survey Extent


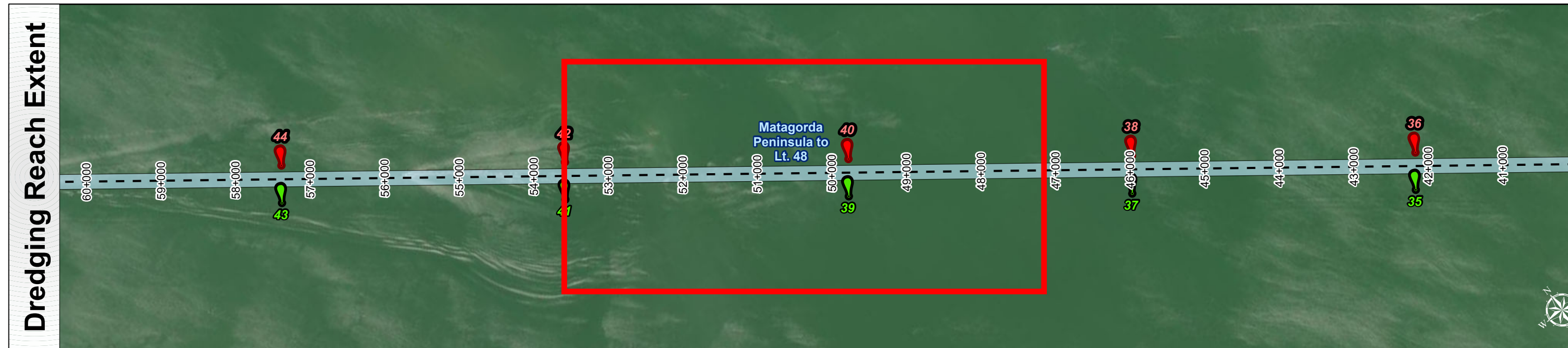
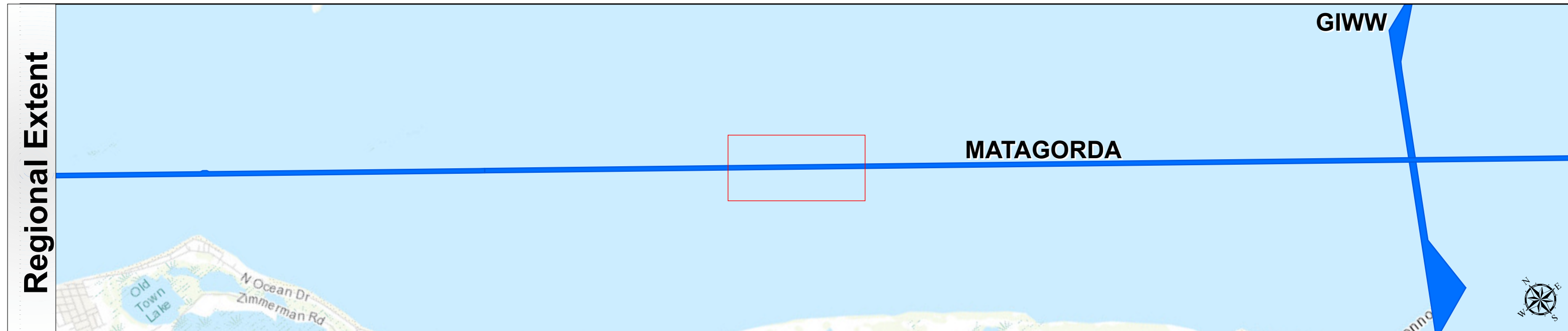
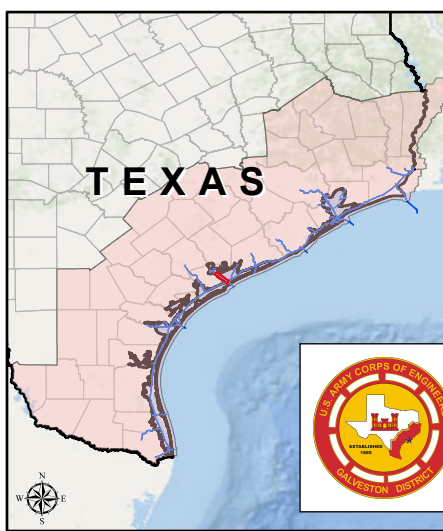
HYDROGRAPHIC SURVEY
 U.S. ARMY ENGINEER DISTRICT
 CORPS OF ENGINEERS
 GALVESTON, TEXAS

Station: 0+000 to 65+150
MATAGORDA
 Matagorda Peninsula to Lt. 48


Matagorda Ship Channel: Matagorda Peninsula to Lt. 48



U.S. Army Corps of Engineers
Galveston District



Latest Survey Collection Date: 05 May 2025	Authorized Depth: -38ft.
Document Page: 9 of 11	Width Range: 200ft to 300ft
Scale: 1:2,400	Side Slope Ratio: (Rise : Run)
Mapped by: M3AOXPAC	PDF Print Date: 5/6/2025
Additional Imagery info:	

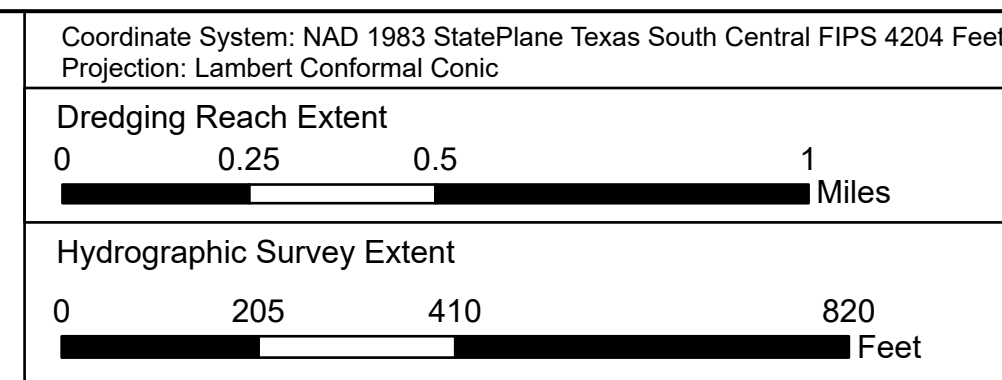


Channel Features	Aids to Navigation	MLLW
<ul style="list-style-type: none"> Channel Center Line Channel Toe Channel Dimensions 	<ul style="list-style-type: none"> Green Side Aids Red Side Aids Lights 	

NOTES:
 1. Horizontal coordinates are referenced to Texas State Plane Coordinate System, South Central Zone NAD83 US Survey Feet.
 2. Elevations are referenced to Mean Lower Low Water (MLLW) datum.
 3. This project was designed by the Galveston District of the U.S. Army Corps of Engineers. The initials and signatures and registration designations of individuals appear on these project documents within the scope of their employment as required by 47CFR 117.11-1, 117.12.
 4. The information depicted on this survey map represents the results of surveys made on the dates indicated and can only be considered as indicating the general conditions existing at that time. These conditions are subject to rapid change due to shoaling events. A prudent mariner should not rely exclusively on the information provided here. Required by 33 CFR 209.325.
 5. For the most up to date information please check our website at: <http://www.usace.army.mil/Missions/Navigation/HydrographicSurveys/>

Service Layer Credits: World Topographic Map: Texas Parks & Wildlife, Esri, HERE, Garmin, INCREMENT P, USGS, METI/NASA, NGA, EPA, USDA
 World Imagery: Maxar, Microsoft
 World Imagery: Maxar
 World Ocean Base: Esri, GEBCO, Garmin, NaturalVue


Additional Combined Survey Dates and Stationing:
 Combined survey dates 20250325_CS; 20250429_AD_06_35P000_40P000;
 20250505_AD_05_30P000_35P000




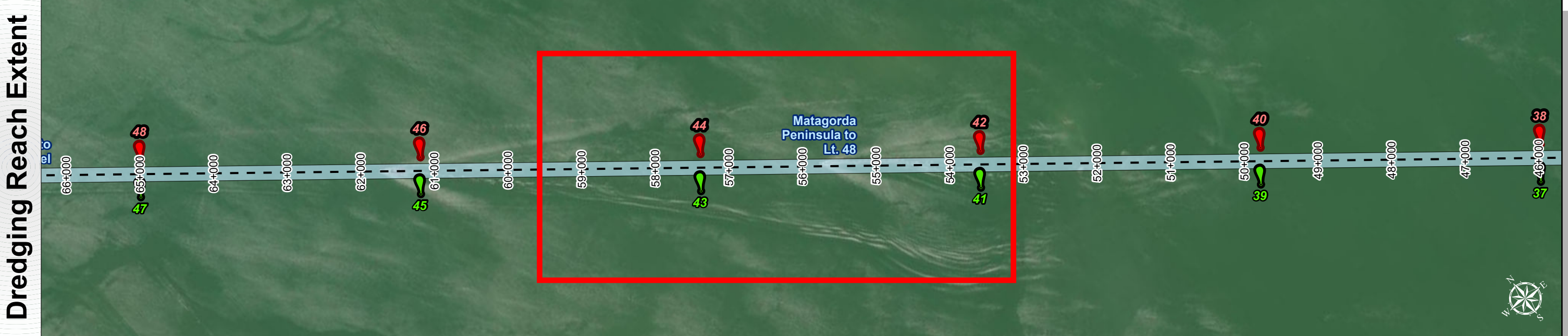
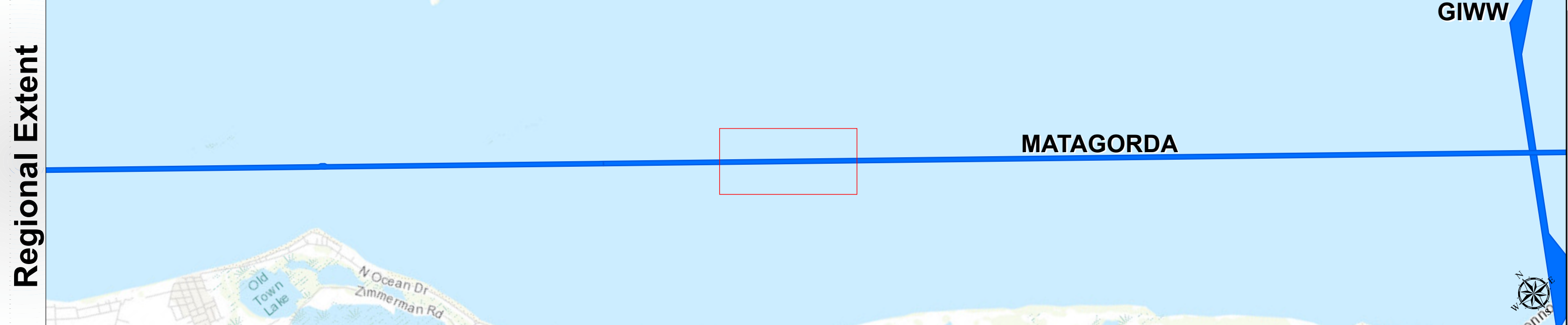
HYDROGRAPHIC SURVEY
 U.S. ARMY ENGINEER DISTRICT
 CORPS OF ENGINEERS
 GALVESTON, TEXAS

Station: 0+000 to 65+150
MATAGORDA
 Matagorda Peninsula to Lt. 48

Matagorda Ship Channel: Matagorda Peninsula to Lt. 48




U.S. Army Corps of Engineers
Galveston District



Latest Survey Collection Date: 05 May 2025	Authorized Depth: -38ft.
Document Page: 10 of 11	Width Range: 200ft to 300ft
Scale: 1:2,400	Side Slope Ratio: (Rise : Run)
Mapped by: M3AOXPAC	PDF Print Date: 5/6/2025
Additional Imagery info:	



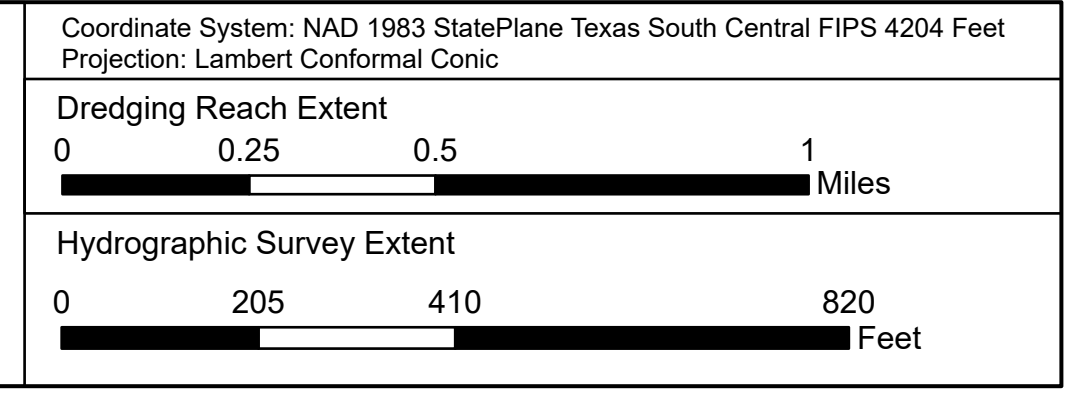
Channel Features	Aids to Navigation
- - - Channel Center Line	Green Side Aids
— Channel Toe	Red Side Aids
↔ Channel Dimensions	Lights



NOTES:
 1. Horizontal coordinates are referenced to Texas State Plane Coordinate System, South Central Zone NAD83 US Survey Feet.
 2. Elevations are referenced to Mean Lower Low Water (MLLW) datum.
 3. This project was designed by the Galveston District of the U.S. Army Corps of Engineers. The initials and signatures and registration designations of individuals appear on these project documents within the scope of their employment as required by er1110-1-8132.
 4. The information depicted on this survey map represents the results of surveys made on the dates indicated and can only be considered as indicating the general conditions existing at that time. These conditions are subject to rapid change due to shoaling events. A prudent mariner should not rely exclusively on the information provided here. Required by 33 CFR 209.225.
 5. For the most up to date information please check our website at: <http://www.svg.usace.army.mil/Missions/Navigation/HydrographicSurveys/>

Service Layer Credits: World Topographic Map: Texas Parks & Wildlife, Esri, HERE, Garmin, INCREMENT P, USGS, METINASA, NGA, EPA, USDA
 World Imagery: Maxar, Microsoft
 World Imagery: Maxar
 World Ocean Base: Esri, GEBCO, Garmin, NaturalVue


Additional Combined Survey Dates and Stationing:
 Combined survey dates 20250325_CS; 20250429_AD_06_35P000_40P000;
 20250505_AD_05_30P000_35P000




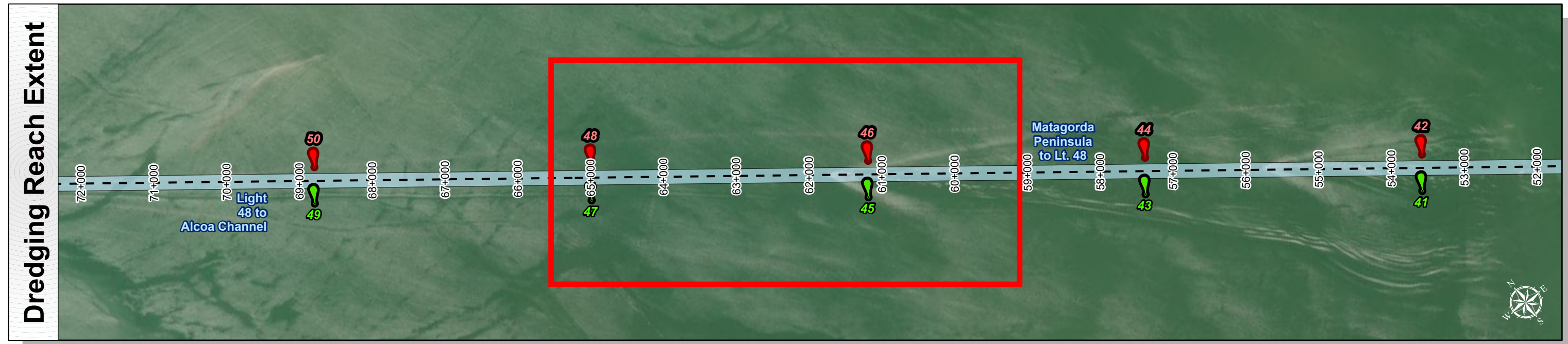
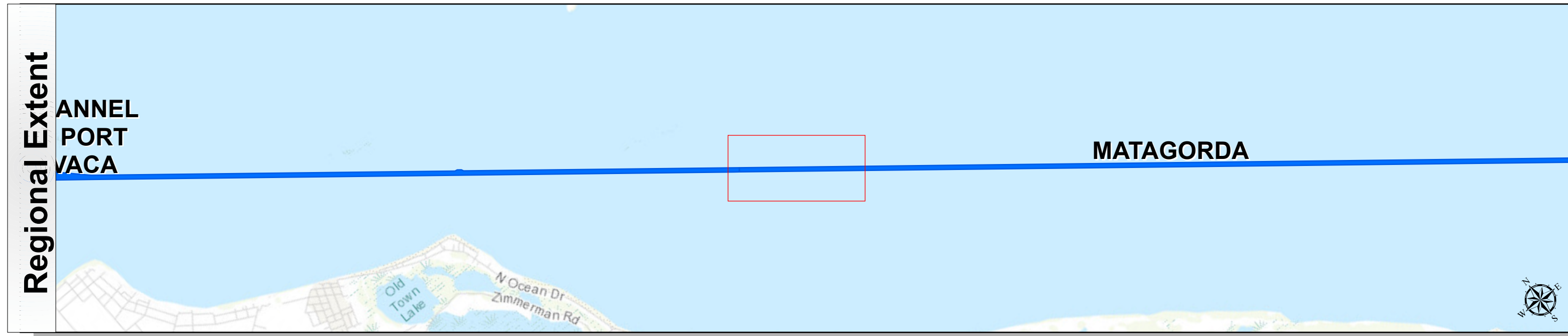
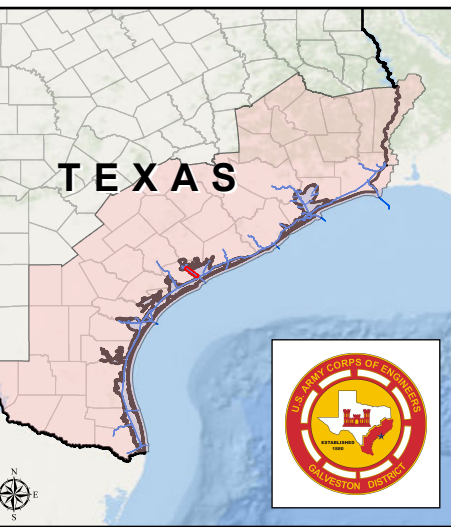
HYDROGRAPHIC SURVEY
 U.S. ARMY ENGINEER DISTRICT
 CORPS OF ENGINEERS
 GALVESTON, TEXAS

Station: 0+000 to 65+150
MATAGORDA
 Matagorda Peninsula to Lt. 48

Matagorda Ship Channel: Matagorda Peninsula to Lt. 48



U.S. Army Corps of Engineers
Galveston District



Latest Survey Collection Date: 05 May 2025	Authorized Depth: -38ft.
Document Page: 11 of 11	Width Range: 200ft to 300ft
Scale: 1:2,400	Side Slope Ratio: (Rise : Run)
Mapped by: M3AOXPAC	PDF Print Date: 5/6/2025
Additional Imagery info:	
Website Index Number: 14	



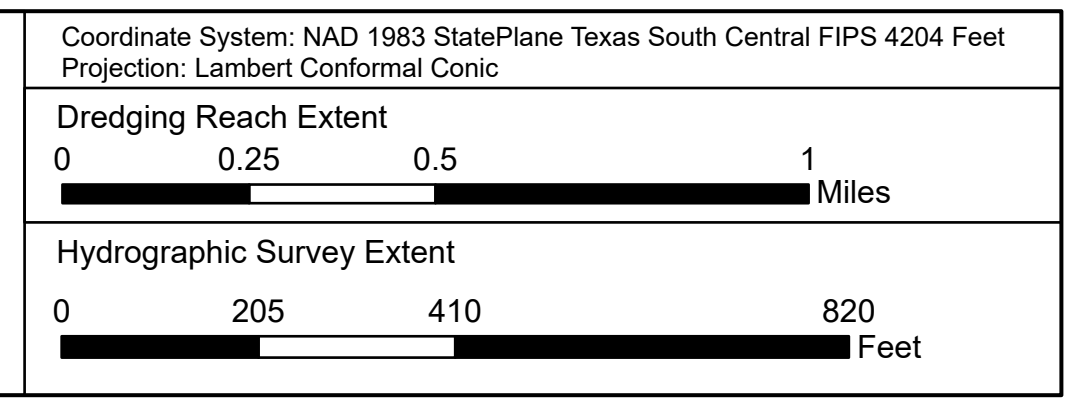
Channel Features	Aids to Navigation	MLLW
<ul style="list-style-type: none"> Channel Center Line Channel Toe Channel Dimensions 	<ul style="list-style-type: none"> Green Side Aids Red Side Aids Lights 	<p>≤ 25 25 - 30 30 - 32 32 - 34 34 - 36 36 - 38 38 - 40 40 - 42 > 42</p>

NOTES:

- Horizontal coordinates are referenced to Texas State Plane Coordinate System, South Central Zone NAD83 US Survey Feet.
- Elevations are referenced to Mean Lower Low Water (MLLW) datum.
- This project was designed by the Galveston District of the U.S. Army Corps of Engineers. The initials and signatures and registration designations of individuals appear on these project documents within the scope of their employment as required by er1110.1-8.152.
- The information depicted on this survey map represents the results of surveys made on the dates indicated and can only be considered as indicating the general conditions existing at that time. These conditions are subject to rapid change due to shoaling events. A prudent mariner should not rely exclusively on the information provided here. Required by 33 CFR 209.225
- For the most up to date information please check our website at: <http://www.svg.usace.army.mil/Missions/Navigation/HydrographicSurveys/>

Service Layer Credits: World Topographic Map: Texas Parks & Wildlife, Esri, HERE, Garmin, INCREMENT P, USGS, METINASA, NGA, EPA, USDA
World Imagery: Maxar, Microsoft
World Imagery: Maxar
World Ocean Base: Esri, GEBCO, Garmin, NaturalVue

Additional Combined Survey Dates and Stationing:
 Combined survey dates 20250325_CS; 20250429_AD_06_35P000_40P000;
 20250505_AD_05_30P000_35P000



HYDROGRAPHIC SURVEY
 U.S. ARMY ENGINEER DISTRICT
 CORPS OF ENGINEERS
 GALVESTON, TEXAS

Station: 0+000 to 65+150
MATAGORDA
 Matagorda Peninsula to Lt. 48