US Army Corps of Engineers®
Galveston District

Channel to Port Lavaca & Harbor of Refuge
Channel to Red Bluff

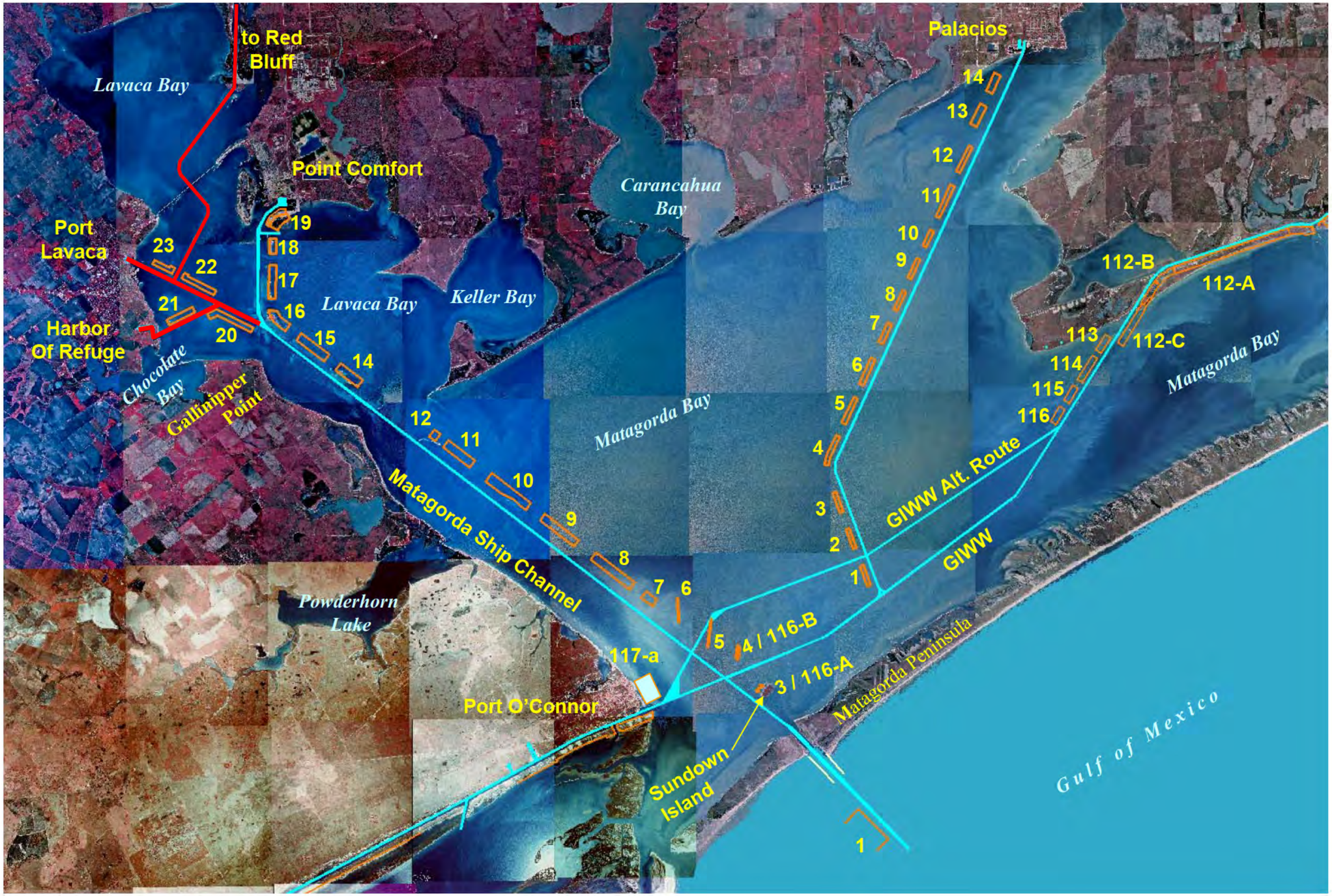

PLACEMENT AREA NO 23
STA. 183+00
STA. 160+00
STA. 153+00
STA. 137+00
STA. 130+00
1500'
800'
1800'
1800'
1500'
CHANNEL TO RED BLUFF
N63°32'13"W
LYNN BAYOU
TURNING BASIN
TRANSITION
210+00
200+00
190+00
180+00
170+00
160+00
150+00
145+03.10
140+00
130+00
N
PLAN
0
500
1,000
1,500
SCALE IN FEET
Channel to Port Lavaca 1
Channel to Red Bluff 1

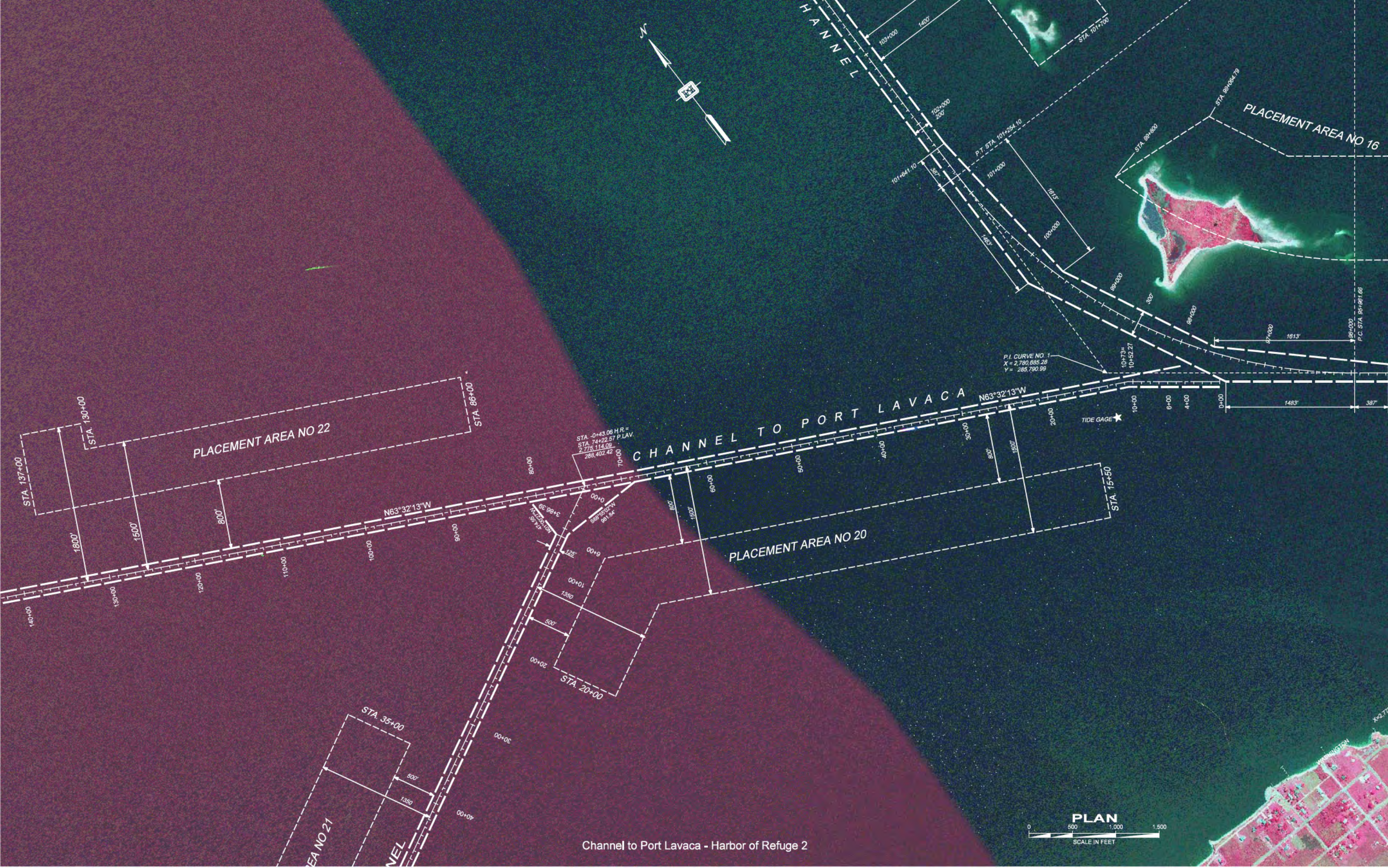

Channel to Port Lavaca - Harbor of Refuge 2

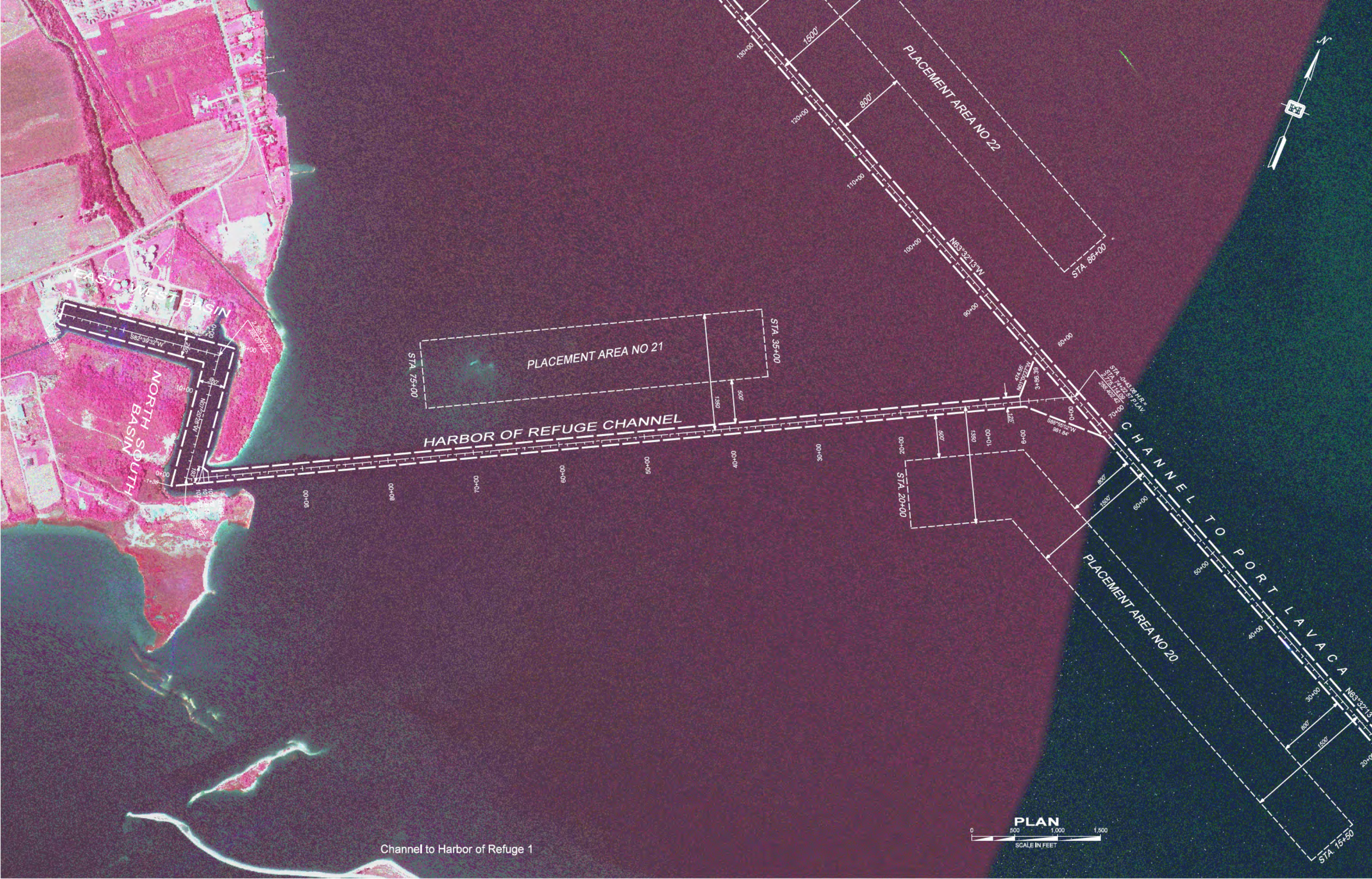

Channel to Harbor of Refuge 1