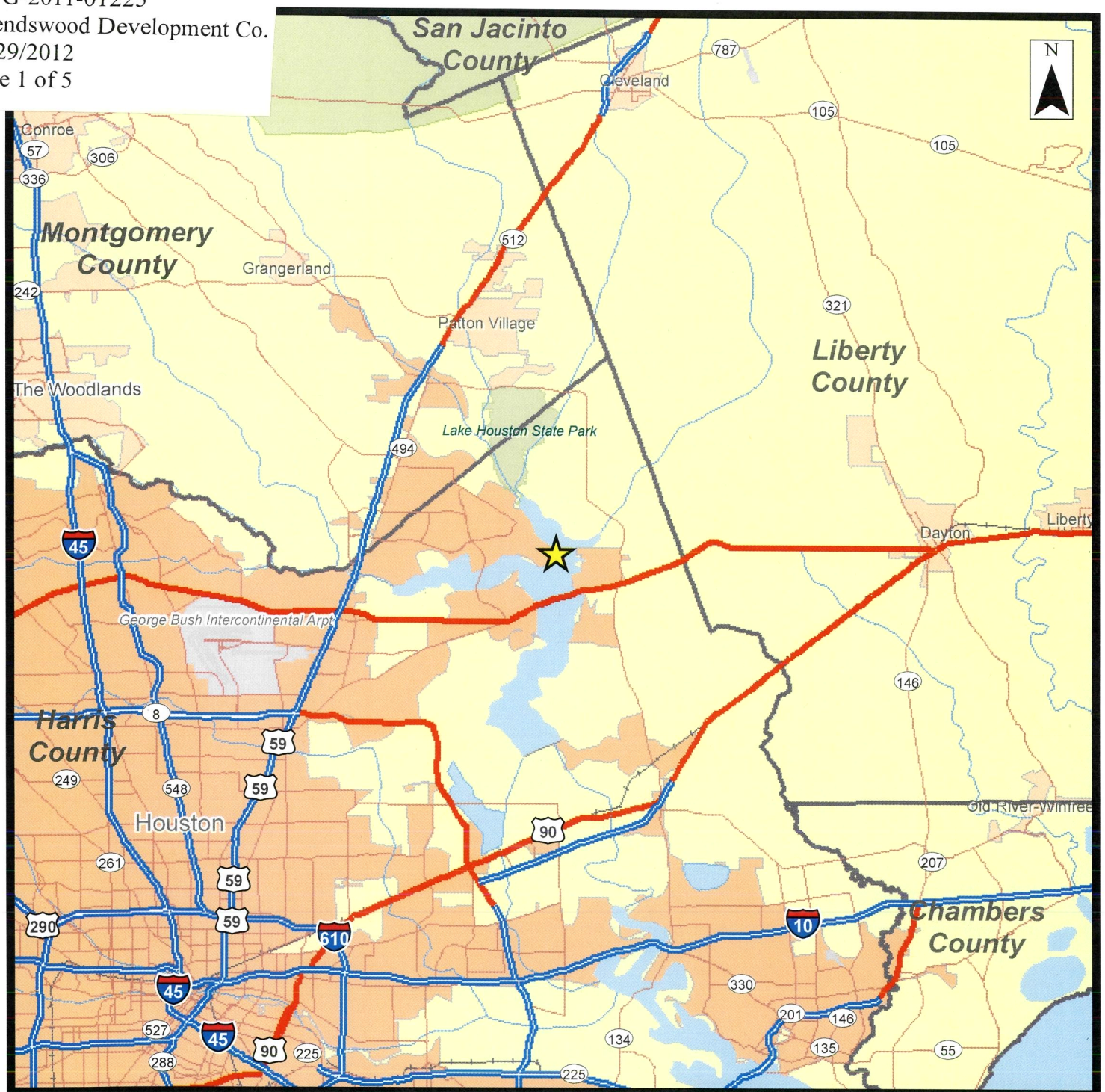

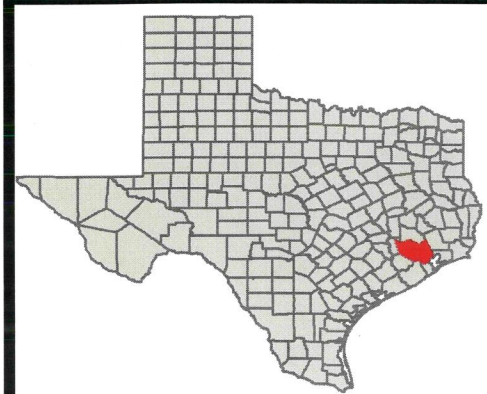

Project Location

DEC 2 0 2011

0 4 8 Miles

Sources
Vicinity Map: ESRI Data & Maps 9.3

8588 Katy Freeway Suite 441
Houston, TX 77024
Phone (713) 463-8200

Exhibit 1
Vicinity Map
66-Acre Royal Shores Tract

Harris County, Texas

PROJ #: 10-13860	Date: June 15, 2011
ESRI Data & Maps 9.3	Scale:1 in = 6 miles

J:\Projects\10-13860 SKA - Royal Shores\Sec 3.0 Project Information\3.3 Maps\EX1_Vicinity.mxd

NOV 29 2012

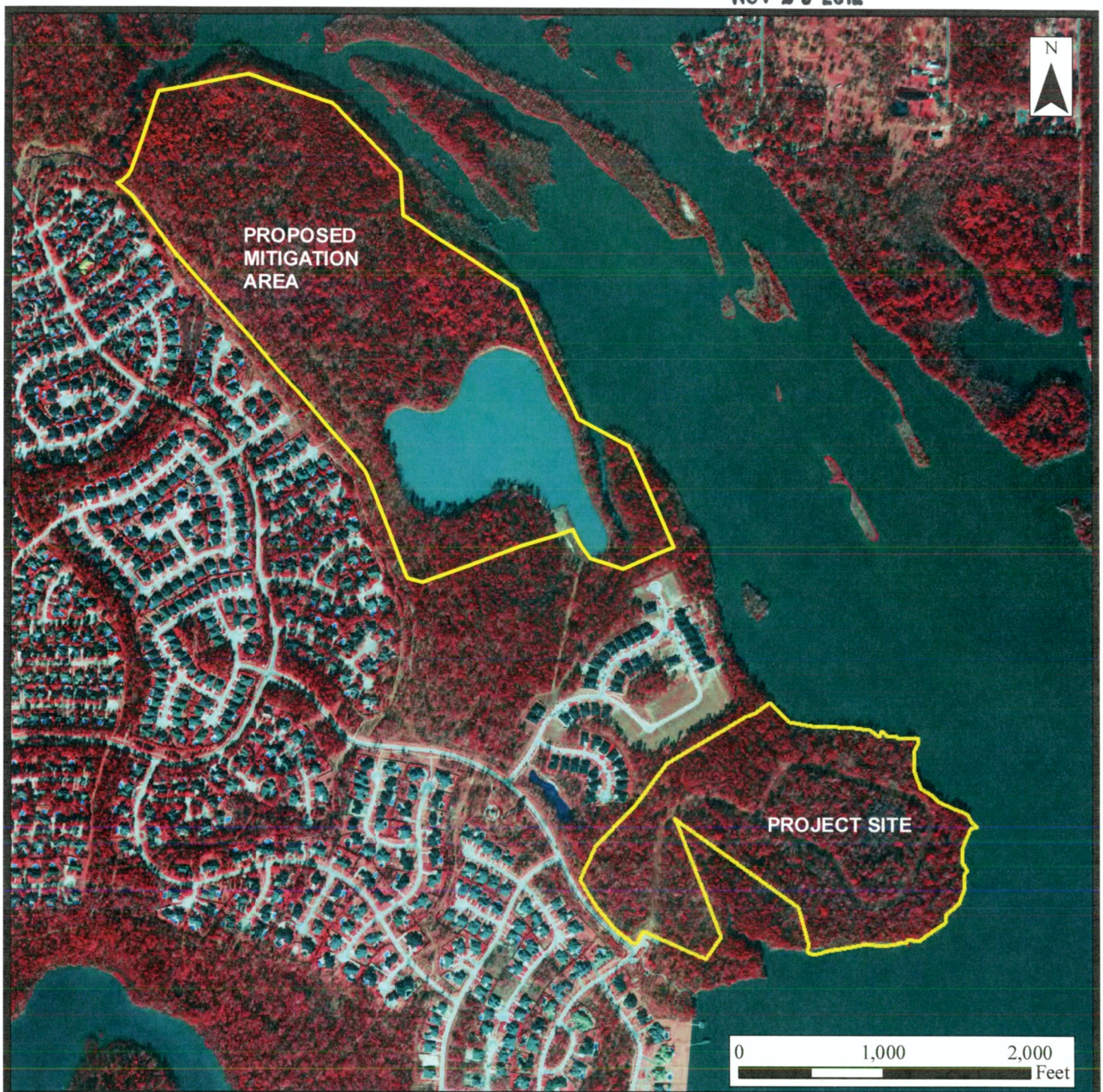

Sources:
Aerial: Texas Forest Service, 2008-09
Topo: ESRI - World_Topo_Map

8588 Katy Freeway Suite 441
Houston, TX 77024
Phone (713) 463-8200

Location Map
140-Acre Proposed MitigationTract

Harris County, Texas

PROJ #: 10-13860	June 15, 2012
USGS Quad: Moonshine Hill	Scale:1 in = 1,000 feet

J:\Projects\10-13860 SKA - Royal Shores\Sec 3.0 Project Information\3.3 Maps\Mitigation_tract.mxd

SWG-2011-01225
Friendswood Development Co.
11/29/2012

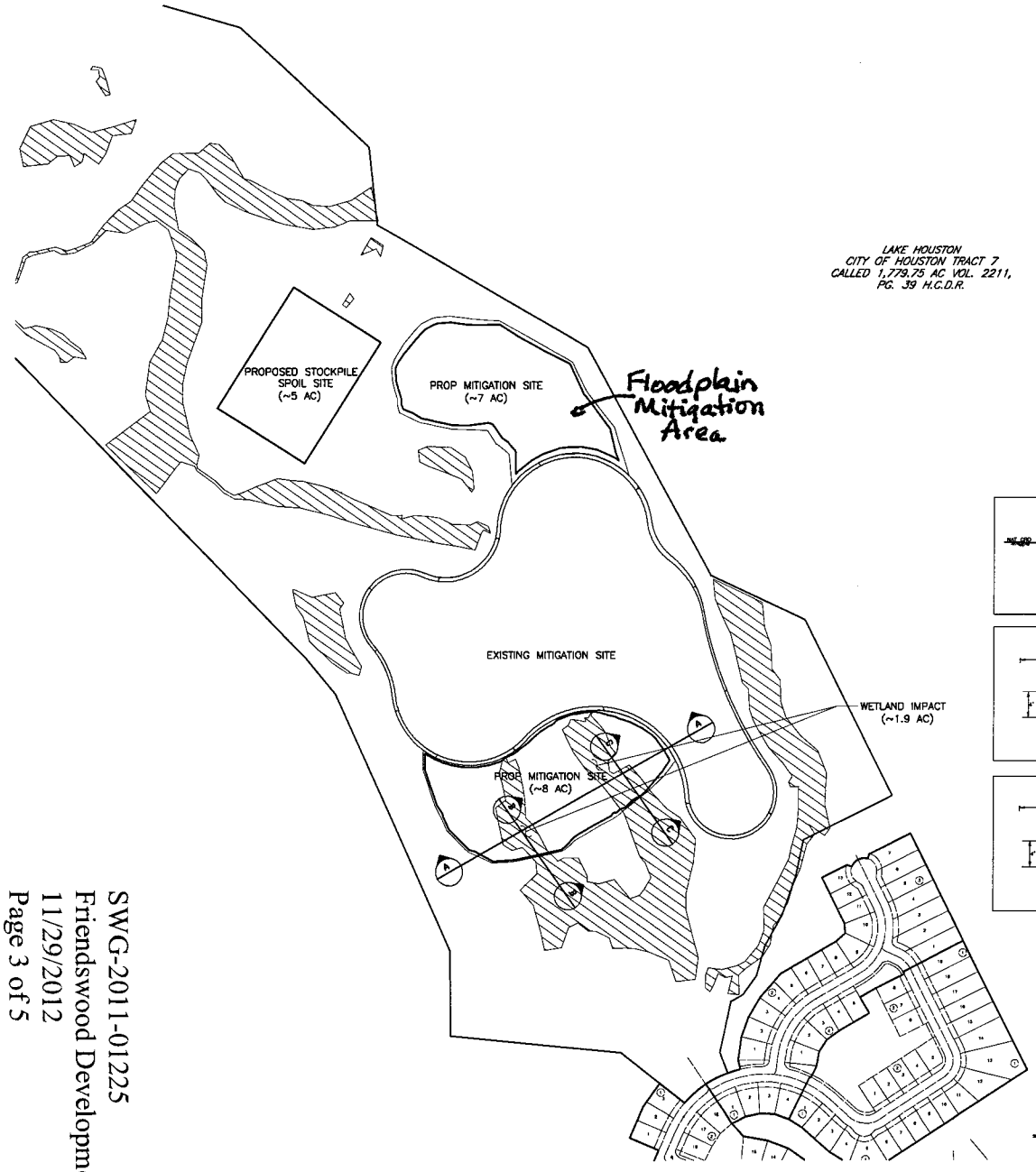

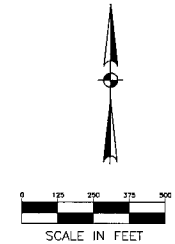

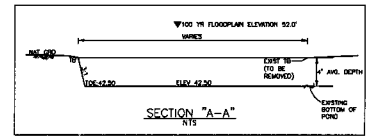

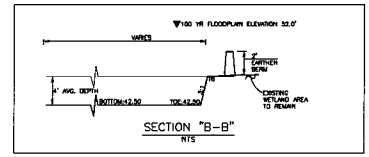

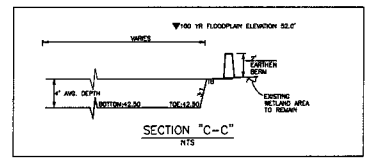

JUL 19 2012

FLOOD PLAIN FILL AND MITIGATION FOR ROYAL SHORES		
MITIGATION POND EXPANSION		
AECOM	AECOM TECHNICAL SERVICES, INC. 5757 WOODWAY HOUSTON, TEXAS 77057 WWW.AECOM.COM TBPE REG No. F-3580	
Unit LAND DEV SVCS	Scale 1"=200'	Date JUNE 2012
Designed	Checked	Project No.
Drawn	Approved	Sheet 1 of 1

SWG-2011-01225
Friendswood Development Co.
11/29/2012
Page 3 of 5

NOV 29 2012

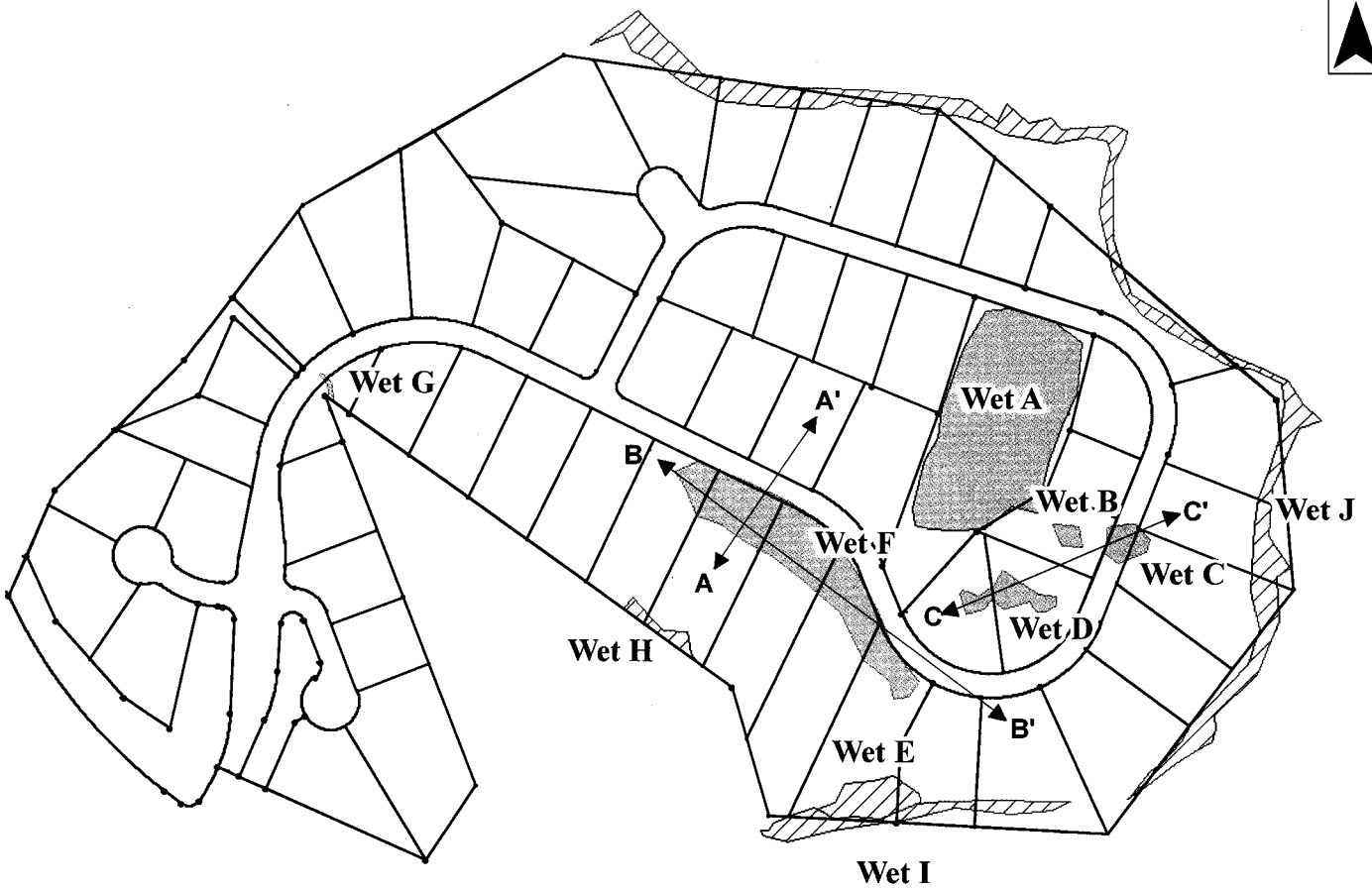

Legend	Acreage
Wetlands (Avoided)	2.85
Wetlands (Impacted)	4.34
Lots	

SWG-2011-01225
Friendswood Development Co.
11/29/2012
Page 4 of 5

0 400 800 Feet

Wetland	Acreage	Fill (cubic yard)	Activity
A	2.56	5740	Impact
B	0.05	15	Impact
C	0.13	3	Impact
D	0.19	388	Impact
E	0.28	0	Avoid
F	1.4	6530	Impact
G	0.01	47	Impact
H	0.09	0	Avoid
I	0.39	0	Avoid
J	2.09	0	Avoid

8588 Katy Freeway Suite 441
Houston, TX 77024
Phone (713) 463-8200

Project Overview
66-Acre Royal Shores Tract
Harris County, Texas

PROJ #: 10-13860	June 15, 2012
USGS Quad: Moonshine Hill	Scale:1 in = 400 feet

J:\Projects\10-13860 SKA - Royal Shores\Sec 3.0 Project Information\3.3 Maps\Project_Overview.mxd

JAN 24 2012

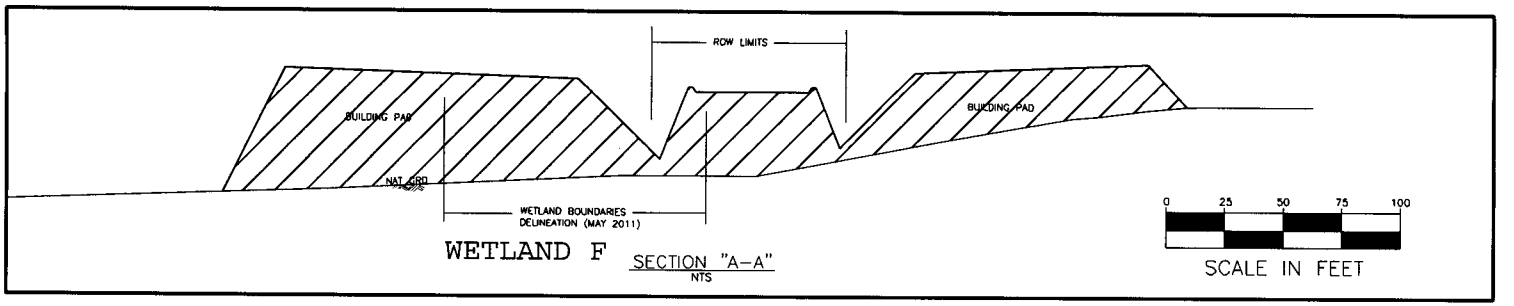

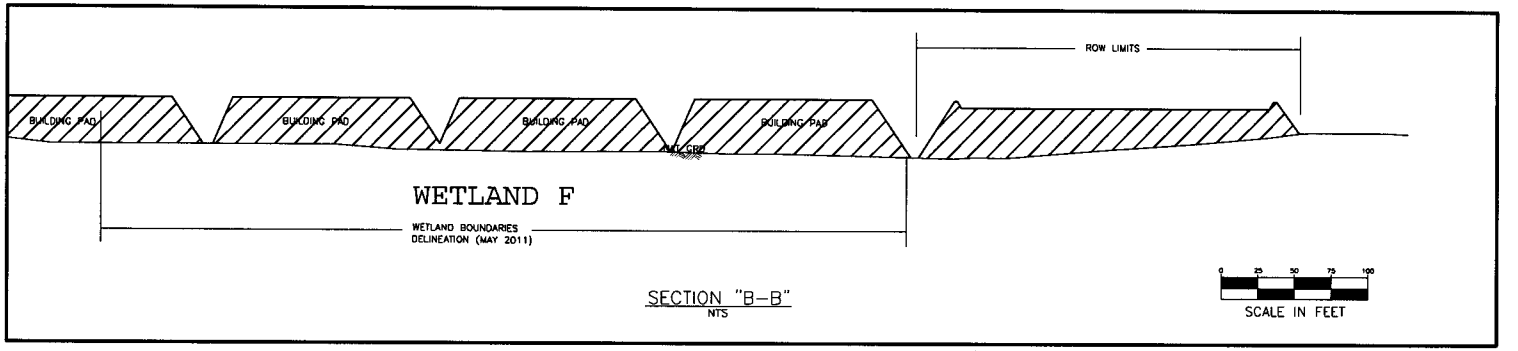

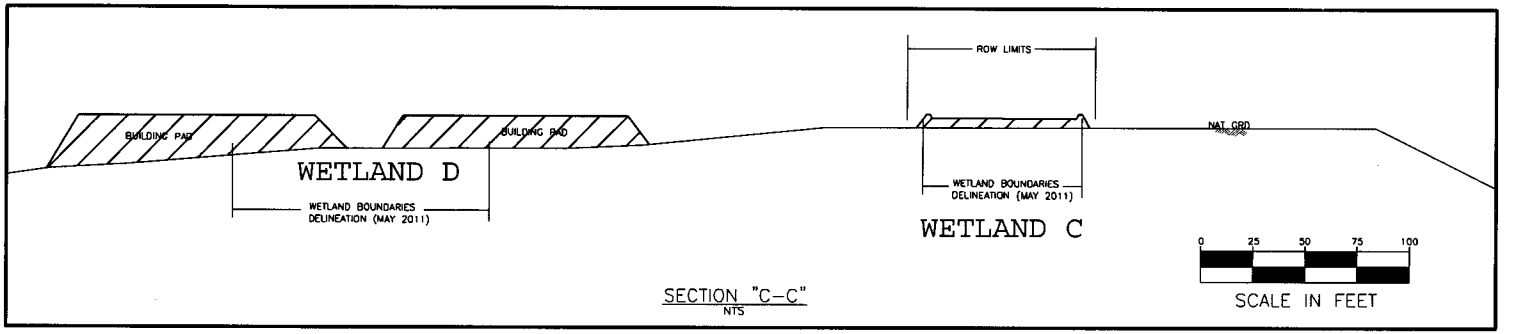

LENNAR HOMES OF TEXAS LAND AND CONSTRUCTION, LTD.
A TEXAS LIMITED PARTNERSHIP

ROYAL SHORES SEC. 7

CROSS SECTIONS

AECOM

AECOM TECHNICAL SERVICES, INC.
5757 WOODWAY, SUITE 101 WEST
HOUSTON, TEXAS 77057-1598
WWW.AECOM.COM
TBPE REG. NO. F-3580

Unit	Scale NTS	Date	OCOTBER 2011
Designed	Checked	Project No.	60144659 WSD 60144617 PAV
Drawn	Approved	Sheet	1 of 1