Vicinity Map
Velasco Drainage District

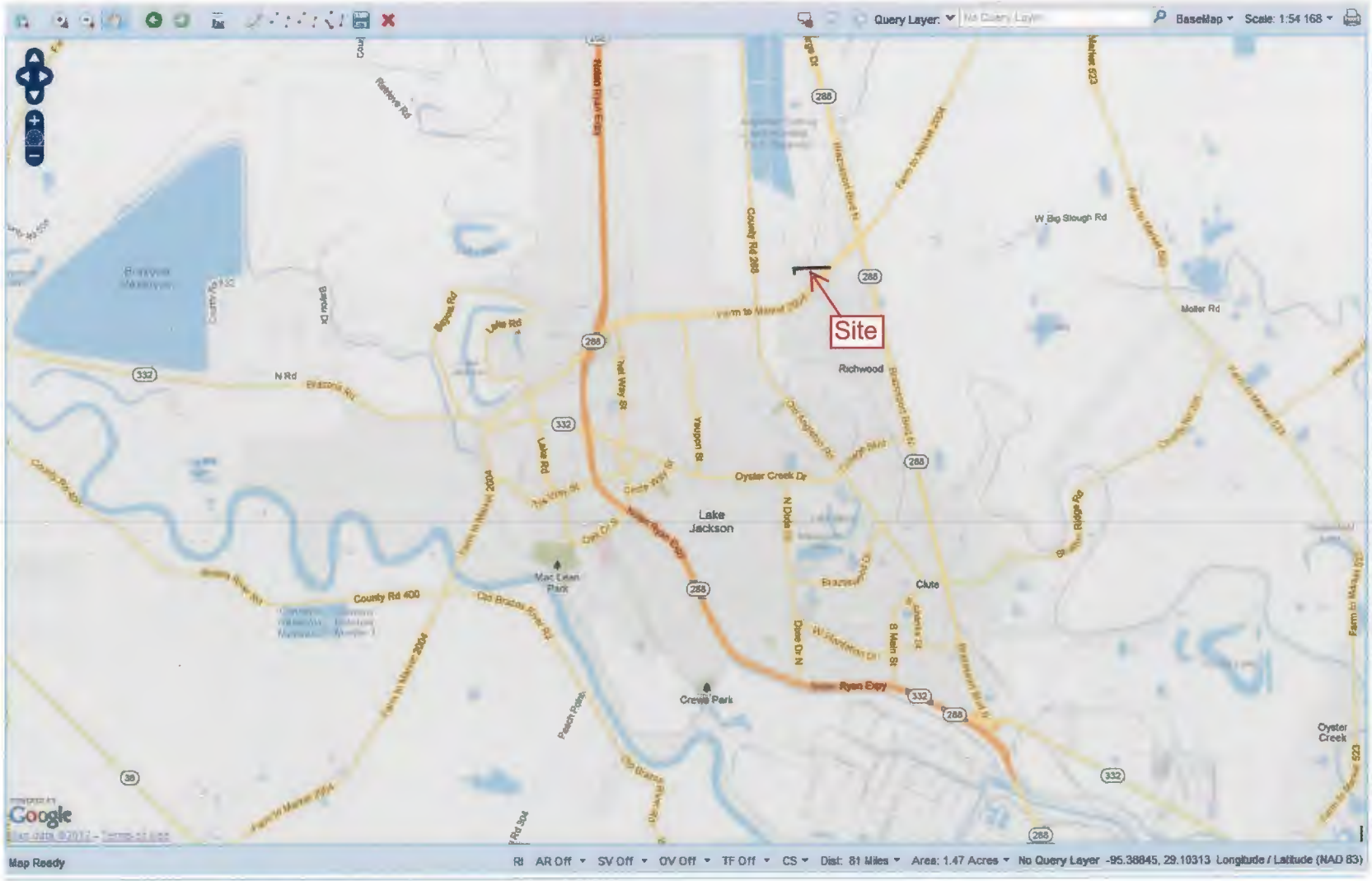

Velasco Drainage District
SWG-2012-00757
Sheet 1 of 3

FIGURE 1
Map of Maintenance of Existing Ditches Along Sherwood Forest S/D and Along Tamarind Woods S/D
Richwood, Texas
October 11, 2012

OCT 15 2012

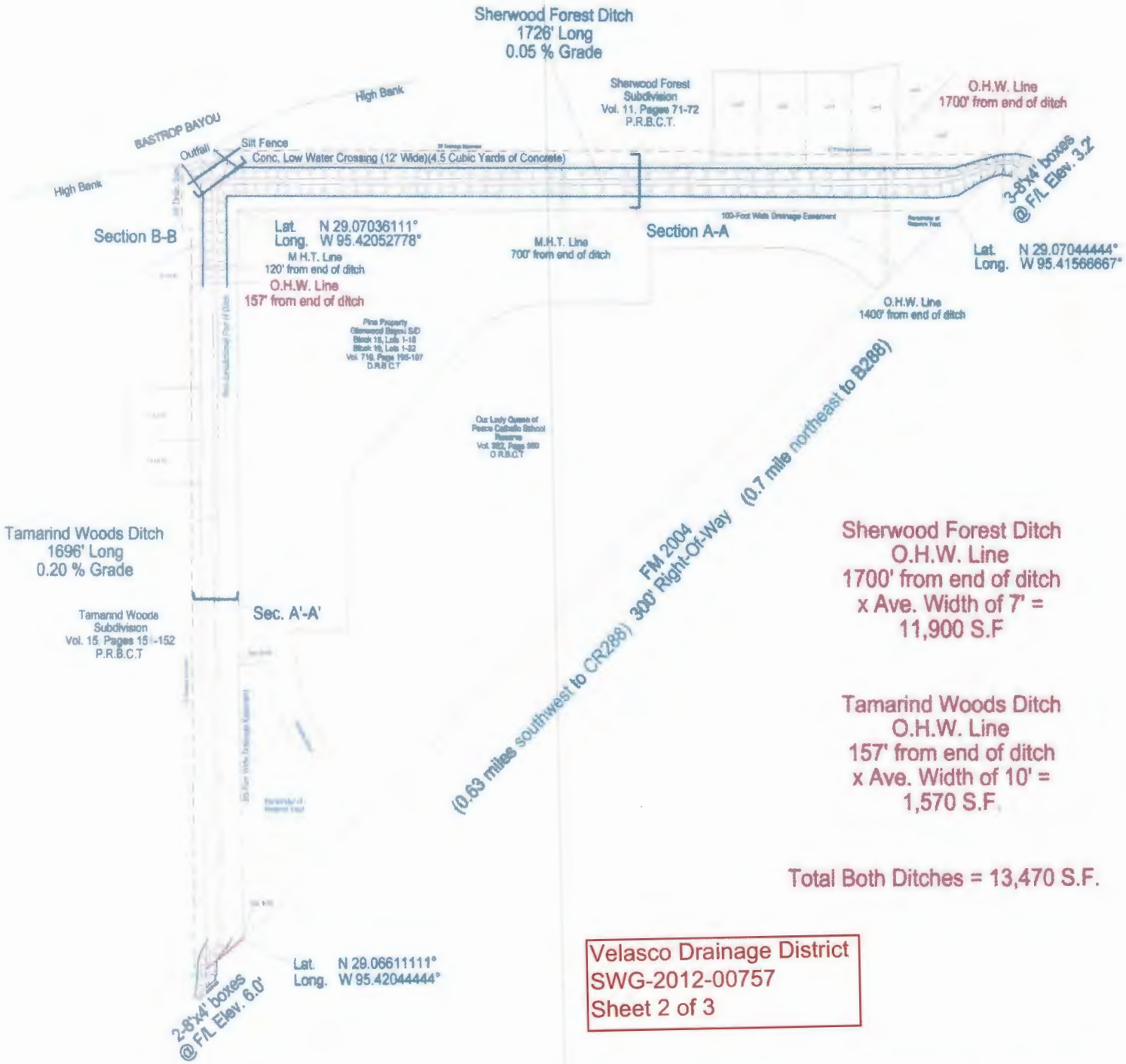

Velasco Drainage District
SWG-2012-00757
Sheet 2 of 3

Note: Elevation shown on this map relate to the NGS Datum NAVD 88 - BM X-1206 with published elevation of 15.2'.

Ref. File No. SWG - 2012 - 00757
To Project Manager COE
Steven E. Walls

Scale 1"=300'

TYPICAL CROSS-SECTION
PROPOSED & OVERLAID WITH EXISTING DITCH
SHERWOOD FOREST S/D SIDE
OCTOBER 15, 2012

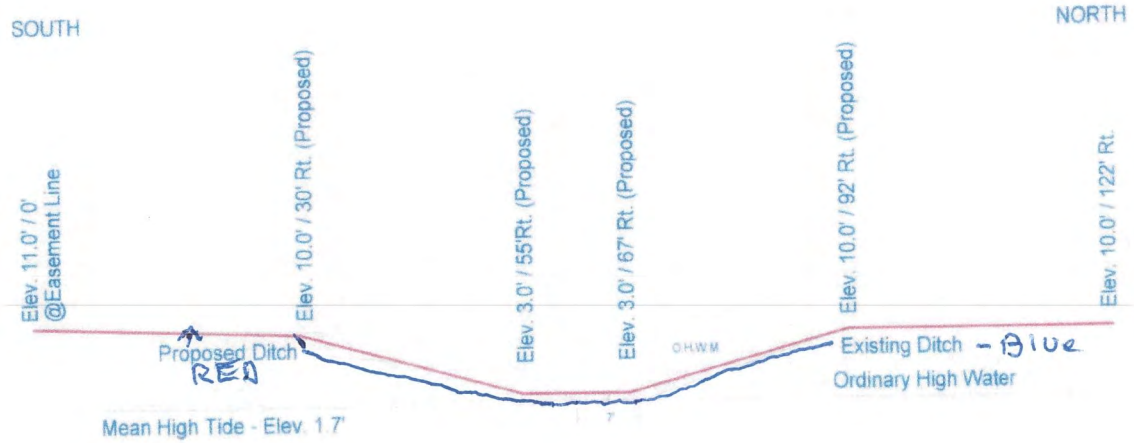

Red Line = Proposed Ditch
Blue Line = Existing Ditch

Velasco Drainage District
SWG-2012-00757
Sheet 3 of 3

Notes:
1. Elevation Shown are based on NAVD88 datum. Texas State Plane Coordinate System. South Central Zone.
2. Elevations were obtained by +2 hour static gps observations with Topcon Hyper + and Topcon GGD equipment.
3. Data was processed using NGS Opus Program.
4. O.H.W.M. = Ordinary High Water Mark
5. Average width of bottom of existing ditch = 7 feet.

SCALE 1" = 200'