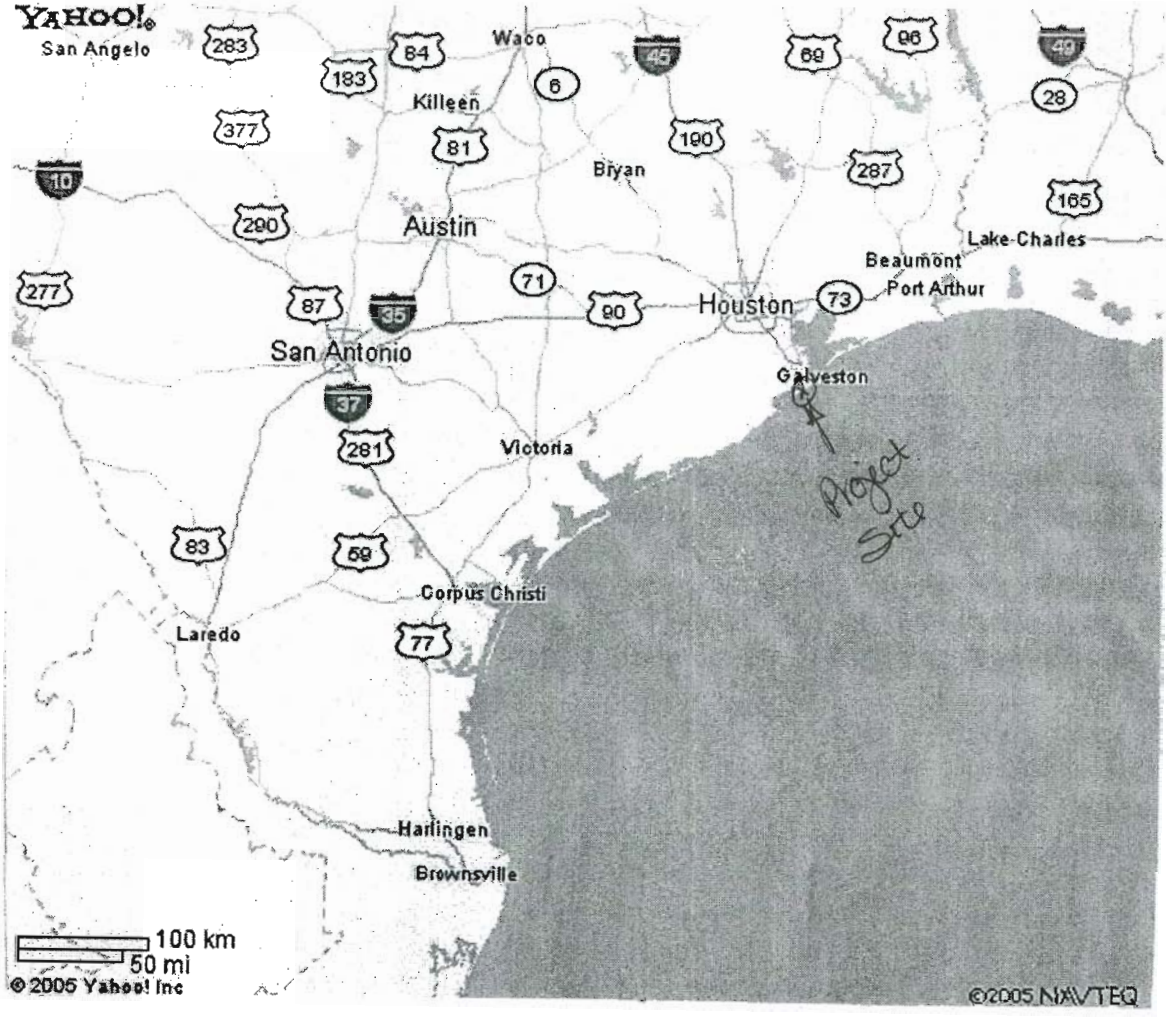
YAHOO!
San Angelo
283
183
84
Waco
45
69
96
49
6
Killeen
28
377
81
190
Bryan
287
10
165
290
Austin
Lake Charles
Beaumont
Port Arthur
277
71
87
35
90
Houston
73
San Antonio
Galveston
37
281
Victoria
Project Site
83
59
Corpus Christi
Laredo
77
Harlingen
Brownsville
100 km
50 mi
© 2005 Yahoo! Inc
©2005 NAVTEQ

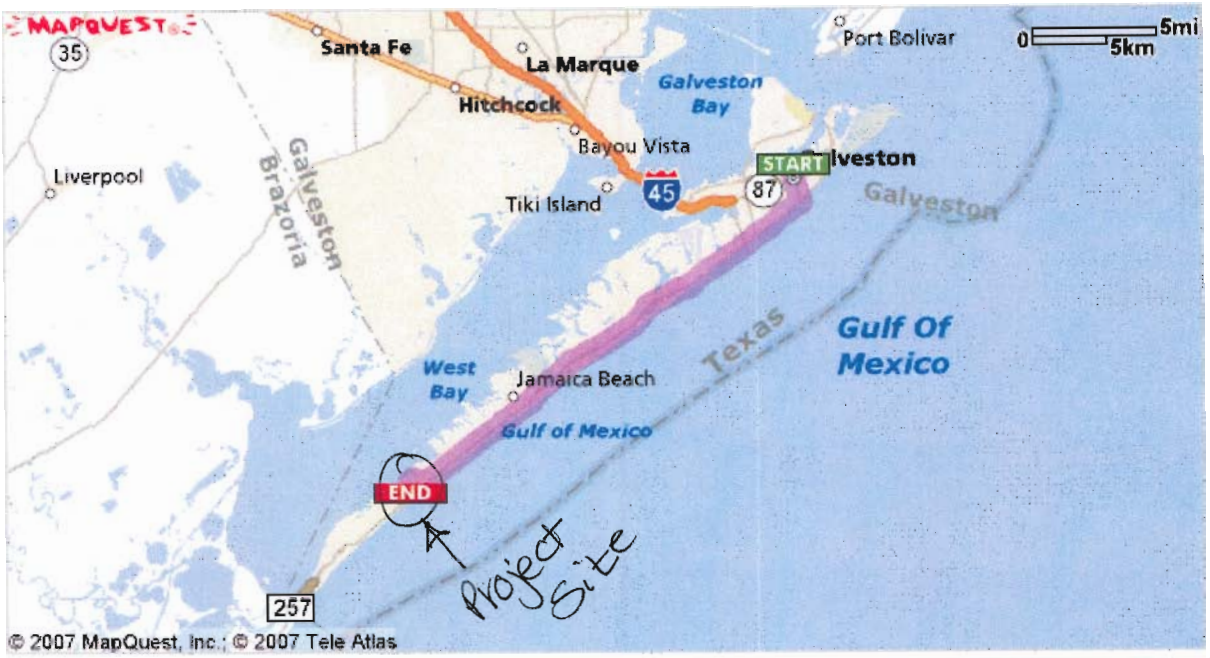

Start:
Galveston, TX 77553, US

End:
21704 Burnet Dr
Galveston, TX 77554-9603, US

All rights reserved. Use Subject to License/Copyright
These directions are informational only. No representation is made or warranty given as to their content, road conditions or route usability or expeditiousness. User assumes all risk of use. MapQuest and its suppliers assume no responsibility for any loss or delay resulting from such use.

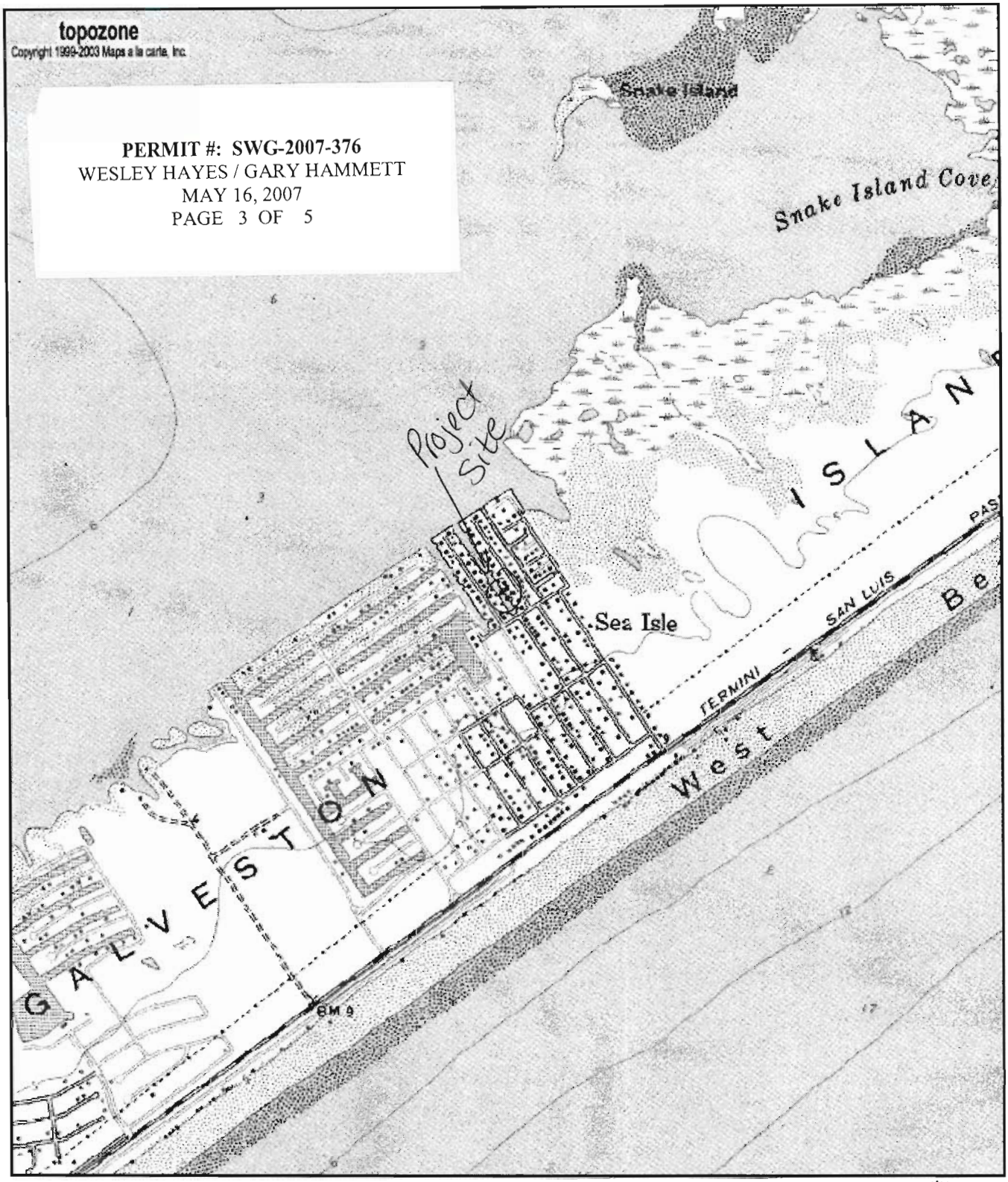

PERMIT #: SWG-2007-376
WESLEY HAYES / GARY HAMMETT
MAY 16, 2007
PAGE 3 OF 5

0 0.3 0.6 0.9 1.2 1.5 km

0 0.2 0.4 0.6 0.8 1 mi

UTM 15 301015E 3225719N (NAD27)

USGS Sea Isle (TX) Quadrangle

Projection is UTM Zone 15 NAD83 Datum

M
G

M=3.893
G=-0.997

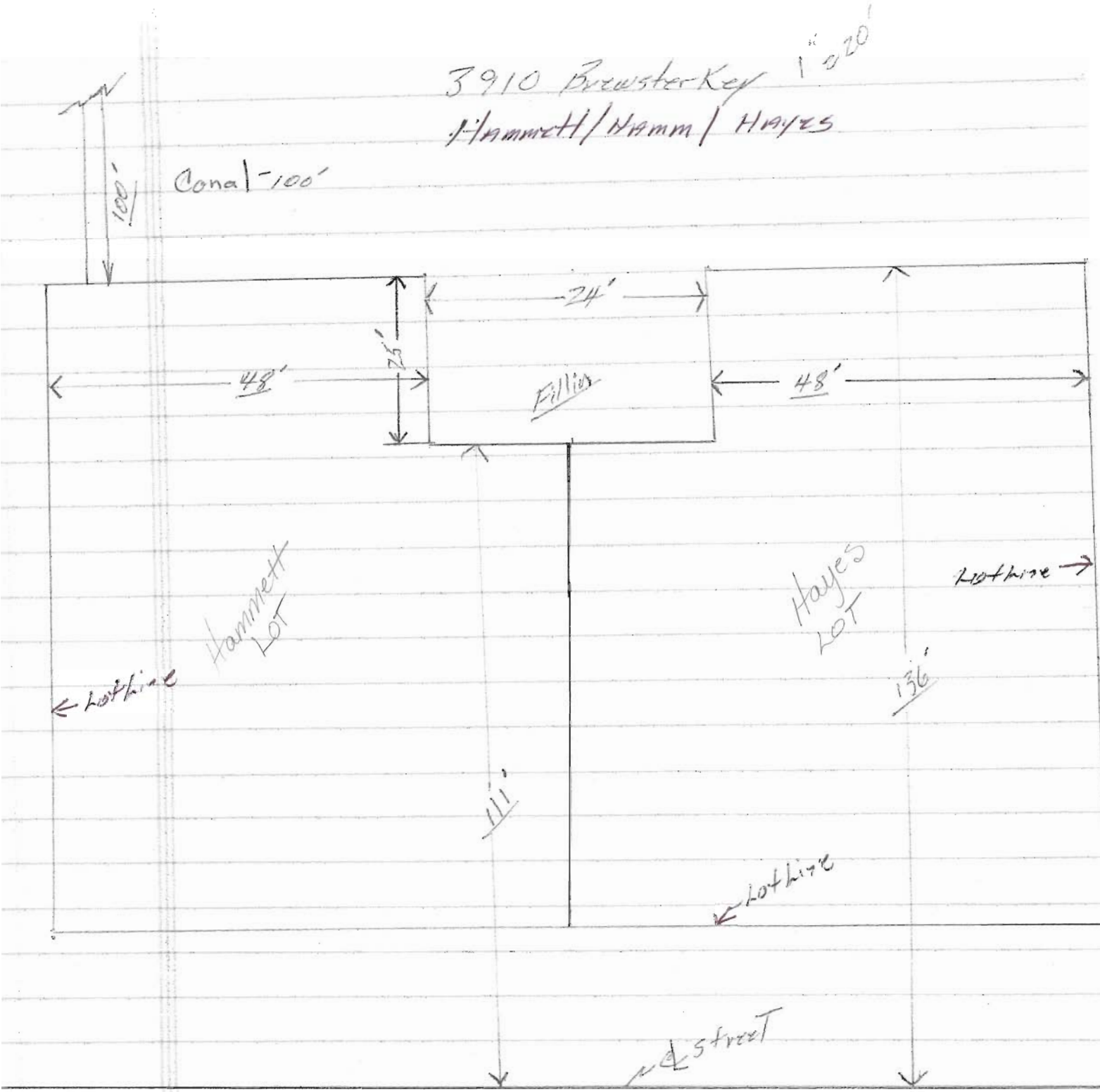

Bill Hamm
409-599-4284
Whamm@Houston.RR.com

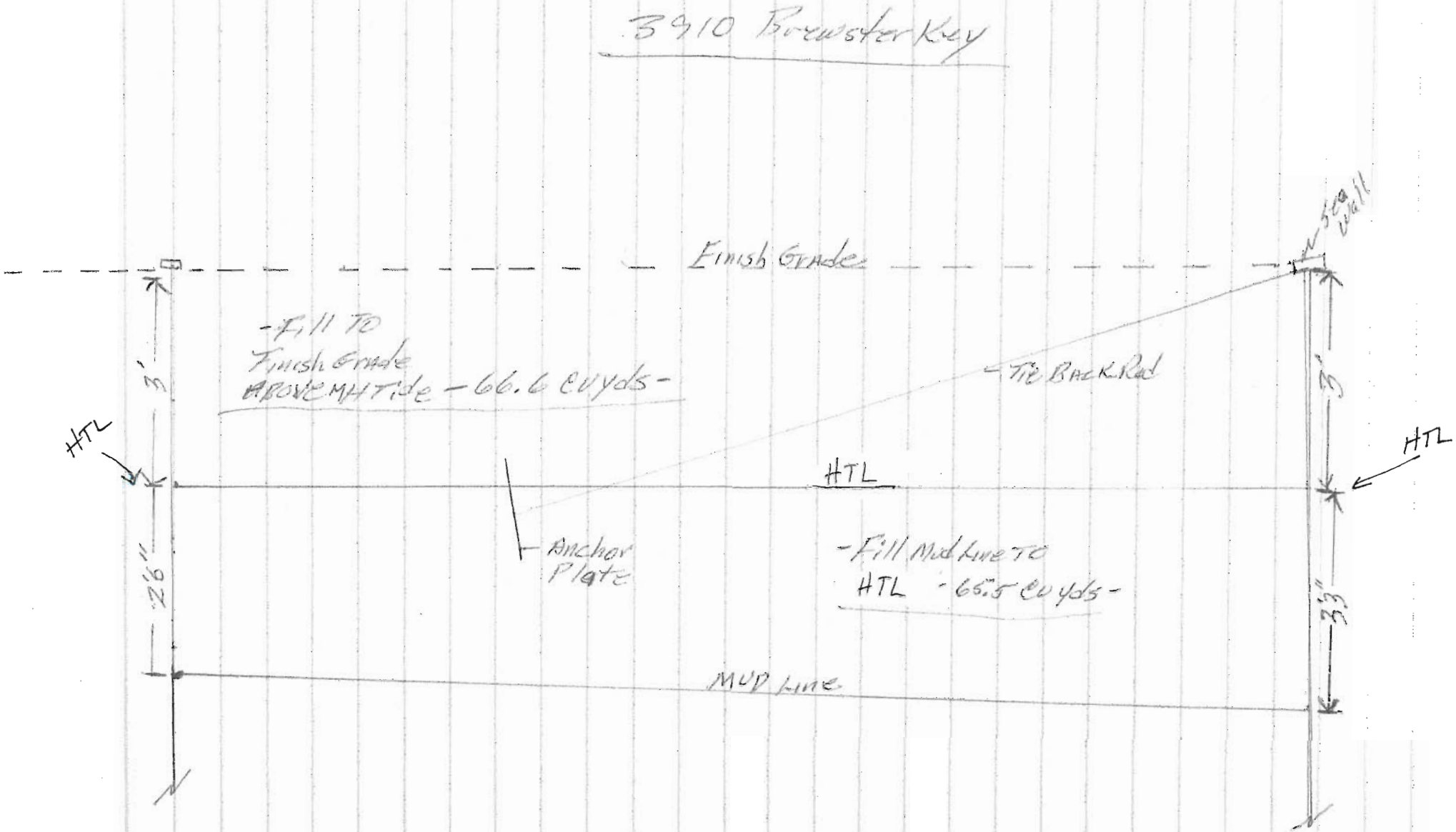
3910 Brewster Key
Finish Grade
Sea Wall
-Fill To
Finish Grade
ABOVE MHT Tide - 66.6 cu yds -
Tie Back Rod
HTL
HTL
HTL
Anchor
Plate
-Fill Mud Line To
HTL - 65.5 cu yds -
3'
26'
29'
33'
MUD Line