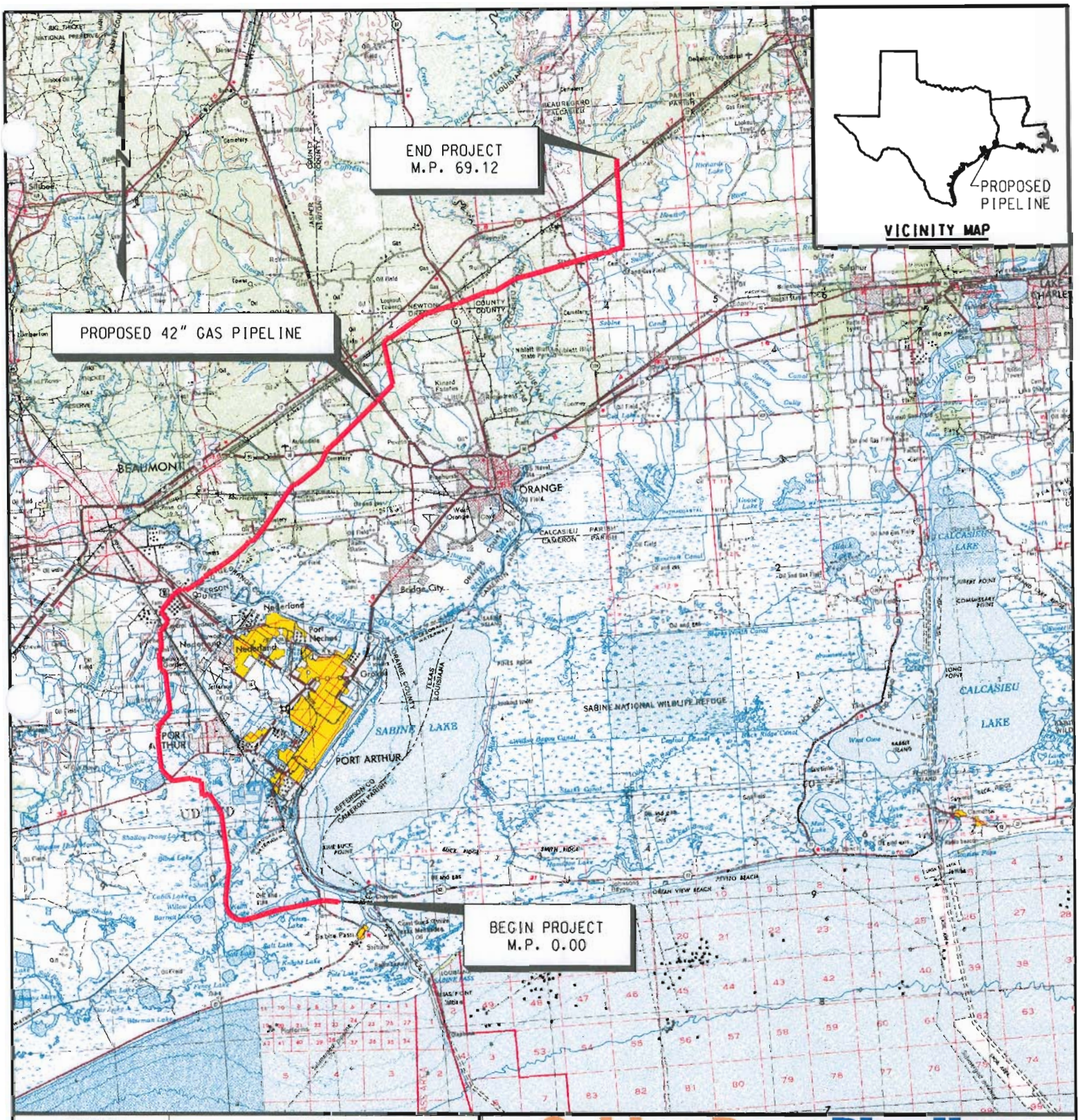

DRAWING NO.	REFERENCE TITLE
	DA Permit Application # SWG-2007-617-RN Golden Pass LNG Jefferson, Newton, & Orange Counties, TX and Calcasieu Parish, LA Sheet 1 of 125

Golden Pass Pipeline

FIGURE 1
PROJECT VICINITY MAP
PROPOSED 42" GAS PIPELINE

NO.	DATE	BY	REVISION DESCRIPTION	W.O. NO.	CHK.	APP
A	02/12/2007	JG	ISSUED FOR INTERNAL REVIEW		JW	SH

DRAWN BY: PES	DATE: 02/11/2007	ISSUED FOR BID:	SCALE: 1" = 40000'
CHECKED BY:	DATE:	ISSUED FOR CONSTRUCTION:	
APPROVED BY:	DATE:	DRAWING NUMBER: USSP-APE-85-YD-652-D71-0054	SHEET 1 OF 1
FILENET NO.: A4080-03-051307-1107		10:31:56 AM 02/24/2007 User: MichaelKay r:\a4080-03\pr\Mapping\VicinityMap\USSP-APE-85-YD-652-D71-0054.dgn	

M.P. 0.00 BEGIN PROJECT

M.P. 0.00 M.P. 0.10 M.P. 0.20 M.P. 0.30 M.P. 0.40 M.P. 0.50

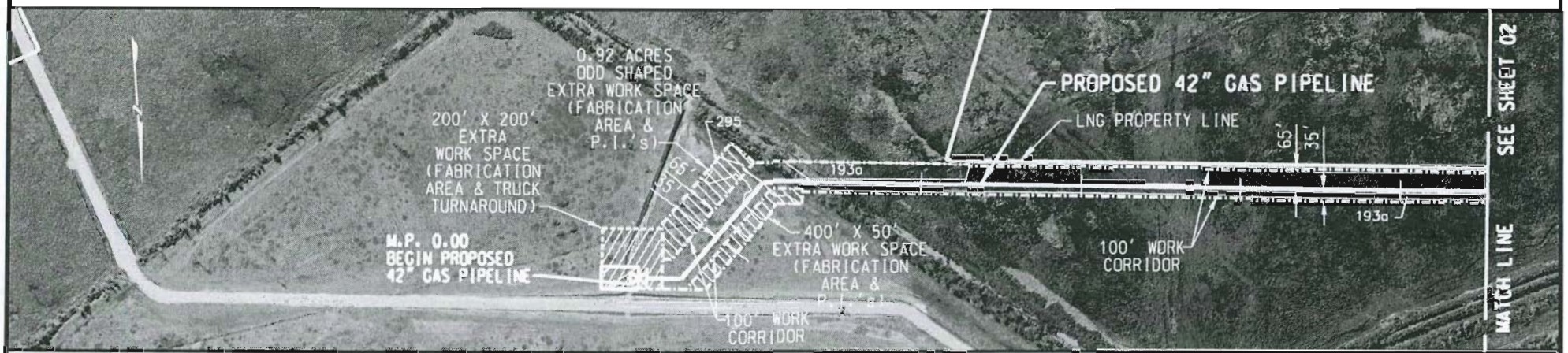

PLAN

0 500 1000 1500

HORIZONTAL SCALE IN FEET

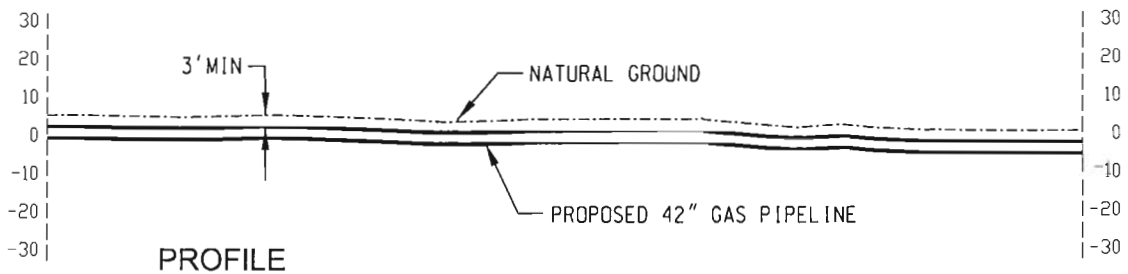

PROFILE

0 50 100 150

VERTICAL SCALE IN FEET

DA Permit Application #
SWG-2007-617-RN
Golden Pass LNG
Jefferson, Newton, & Orange Counties, TX
and Calcasieu Parish, LA
Sheet 2 of 125

CONSTRUCTION METHOD

NOTES:

1. BASED ON THE IR ORTHO-IMAGERY ACQUIRED FEBRUARY, 2006.

LEGEND:

PROPOSED PIPELINE

WETLAND

PROPOSED CORRIDOR

NO.	REVISION	DATE	DRAWN	CHK'D.	APP'D.
A	ISSUED FOR INTERNAL REVIEW	02/21/2007	NF	JW	SH

DRAWN:	PES	DATE:	01/14/2007
CHECKED:		DATE:	
ENGINEER:		DATE:	
APPROVED:		DATE:	
REVIEW:		DATE:	
SCALE: 1" = 500'		SHEET 01 OF 01	
JOB NO.			
CLIENT			
CLIENT JOB NO.			
FILENET NO.: A4080-03-051307-			

Golden Pass Pipeline

GOLDEN PASS PIPELINE
COE PERMIT APPLICATION AMMENDMENT
PROPOSED 42" GAS PIPELINE
JEFFERSON COUNTY, TEXAS

DRAWING NO. USSP-APE-85-YD-652-D01-0031 REV. A

DA Permit Application #
SWG-2007-617-RN
Golden Pass LNG
Jefferson, Newton, & Orange Counties, TX
and Calcasieu Parish, LA
Sheet 3 of 125

M.P. 0.60 | M.P. 0.70 | M.P. 0.80 | M.P. 0.90 | M.P. 1.00 | M.P. 1.06 CIPCO PIPELINE | M.P. 1.07 BUCKEYE PIPELINE | M.P. 1.09 MAINLINE VALVE #1 | M.P. 1.10 | M.P. 1.17 NGPL INTERCONNECT SITE | M.P. 1.20 KINDER MORGAN PIPELINE | M.P. 1.20 | M.P. 1.22 KINDER MORGAN PIPELINE | M.P. 1.22 FIELD ROAD | M.P. 1.23 ENTERPRISE PIPELINE | M.P. 1.24 STATE HIGHWAY. 87 | M.P. 1.24 DITCH | M.P. 1.25 STATE HIGHWAY 87 | M.P. 1.26 BACKRIDGE ROAD | M.P. 1.28 ONEOK PIPELINE | M.P. 1.30

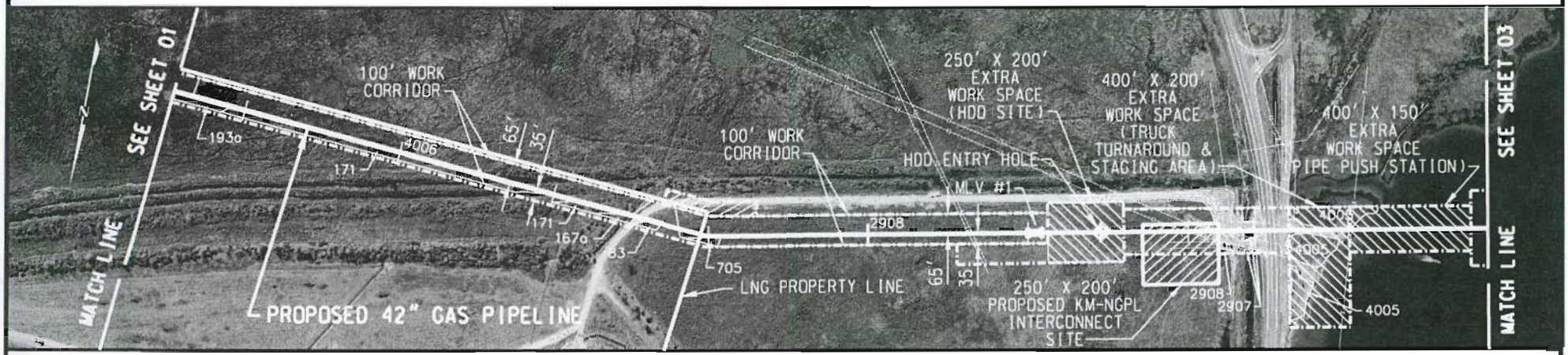

PLAN

0 500 1000 1500
HORIZONTAL SCALE IN FEET

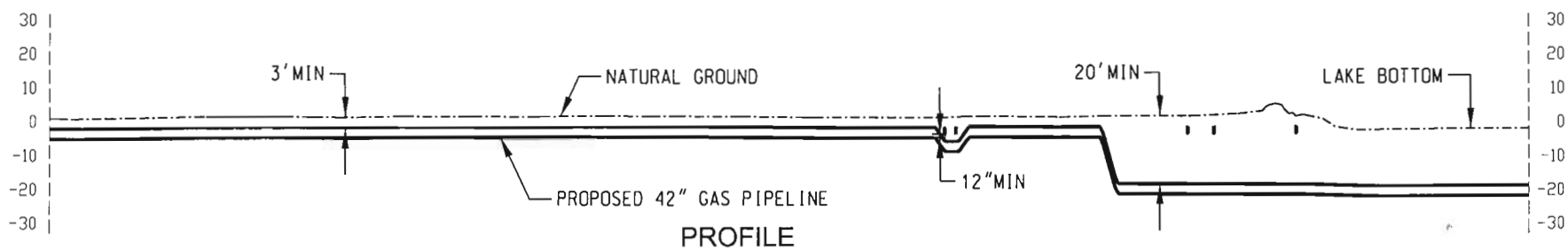

PROFILE

0 50 100 150
VERTICAL SCALE IN FEET

CONSTRUCTION METHOD

NOTES:

1. BASED ON THE IR ORTHO-IMAGERY ACQUIRED FEBRUARY, 2006.

LEGEND:

PROPOSED PIPELINE
WETLAND
PROPOSED CORRIDOR

NO.	REVISION	DATE	DRAWN	CHKD.	APP'D.
A	ISSUED FOR INTERNAL REVIEW	02/21/2007	NF	JW	SH

DRAWN: PES	DATE 01/14/2007
CHECKED:	DATE
ENGINEER:	DATE:
APPROVED:	DATE:
REVIEW:	DATE:
SCALE: 1" = 500'	SHEET 02 OF 07
JOB NO.	
CLIENT/ CLIENT JOB NO.	
FILENET NO.: A4080-03-051307-	

Golden Pass Pipeline

GOLDEN PASS PIPELINE
COE PERMIT APPLICATION AMMENDMENT
PROPOSED 42" GAS PIPELINE
JEFFERSON COUNTY, TEXAS

DRAWING NO. USSP-APE-85-YD-652-D01-0031 REV. A

DA Permit Application #
SWG-2007-617-RN
Golden Pass LNG
Jefferson, Newton, & Orange Counties, TX
and Calcasieu Parish, LA
Sheet 4 of 125

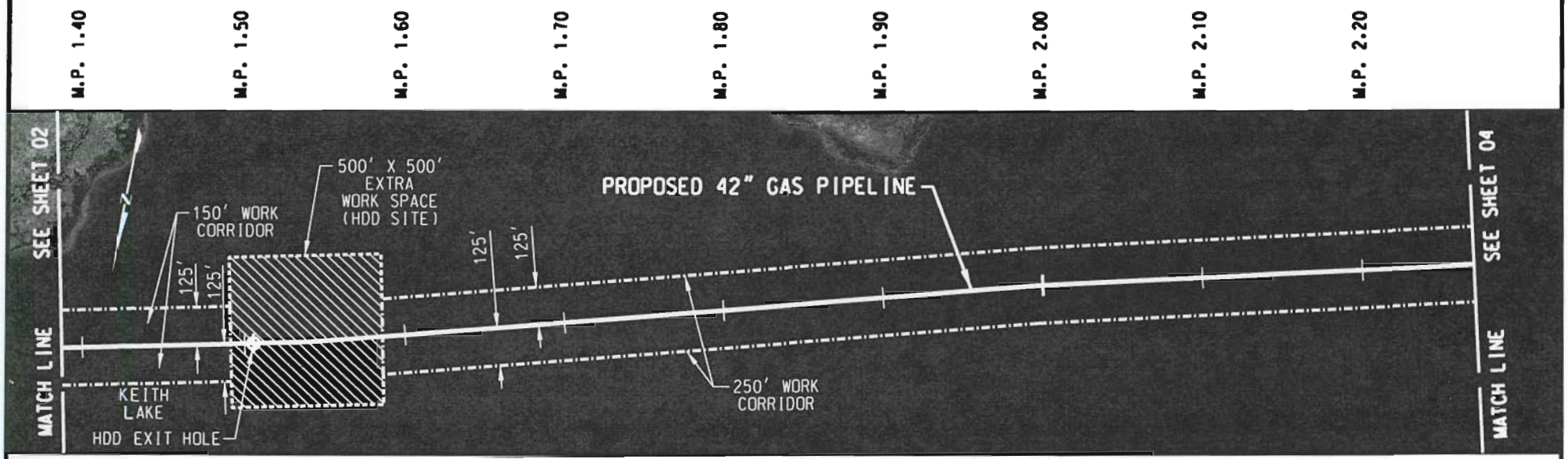

PLAN

0 500 1000 1500
HORIZONTAL SCALE IN FEET

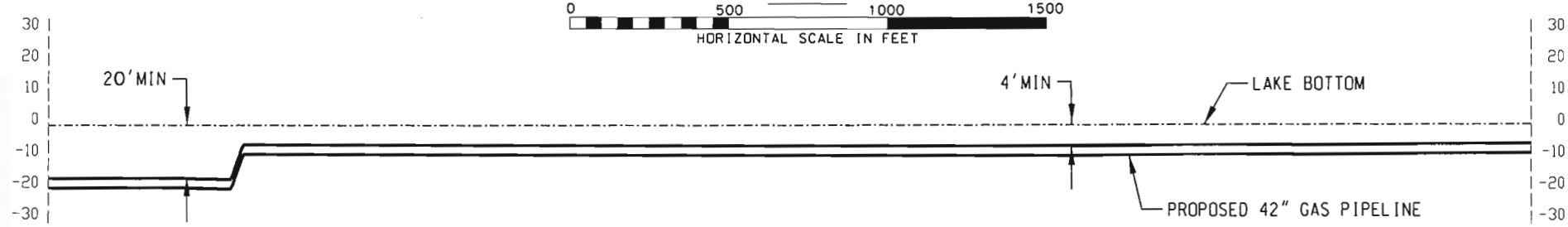

PROFILE

0 50 100 150
VERTICAL SCALE IN FEET

CONSTRUCTION METHOD

NOTES:

1. BASED ON THE IR ORTHO-IMAGERY ACQUIRED FEBRUARY, 2006.

LEGEND:

PROPOSED PIPELINE
WETLAND
PROPOSED CORRIDOR

NO.	REVISION	DATE	DRAWN	CHKD.	APPD.
A	ISSUED FOR INTERNAL REVIEW	02/21/2007	MF	JW	SH

DRAWN:	PES	DATE: 01/14/2007
CHECKED:		DATE:
ENGINEER:		DATE:
APPROVED:		DATE:
REVIEW:		DATE:
SCALE: 1" = 500'		SHEET 03 OF 87
JOB NO.		
CLIENT/ CLIENT JOB NO.		
FILENET NO.: A4080-03-051307-		

Golden Pass Pipeline

GOLDEN PASS PIPELINE
COE PERMIT APPLICATION AMMENDMENT
PROPOSED 42" GAS PIPELINE
JEFFERSON COUNTY, TEXAS

DRAWING NO. USSP-APE-85-YD-652-D01-0031 REV. A

DA Permit Application #
SWG-2007-617-RN
Golden Pass LNG
Jefferson, Newton, & Orange Counties, TX
and Calcasieu Parish, LA
Sheet 5 of 125

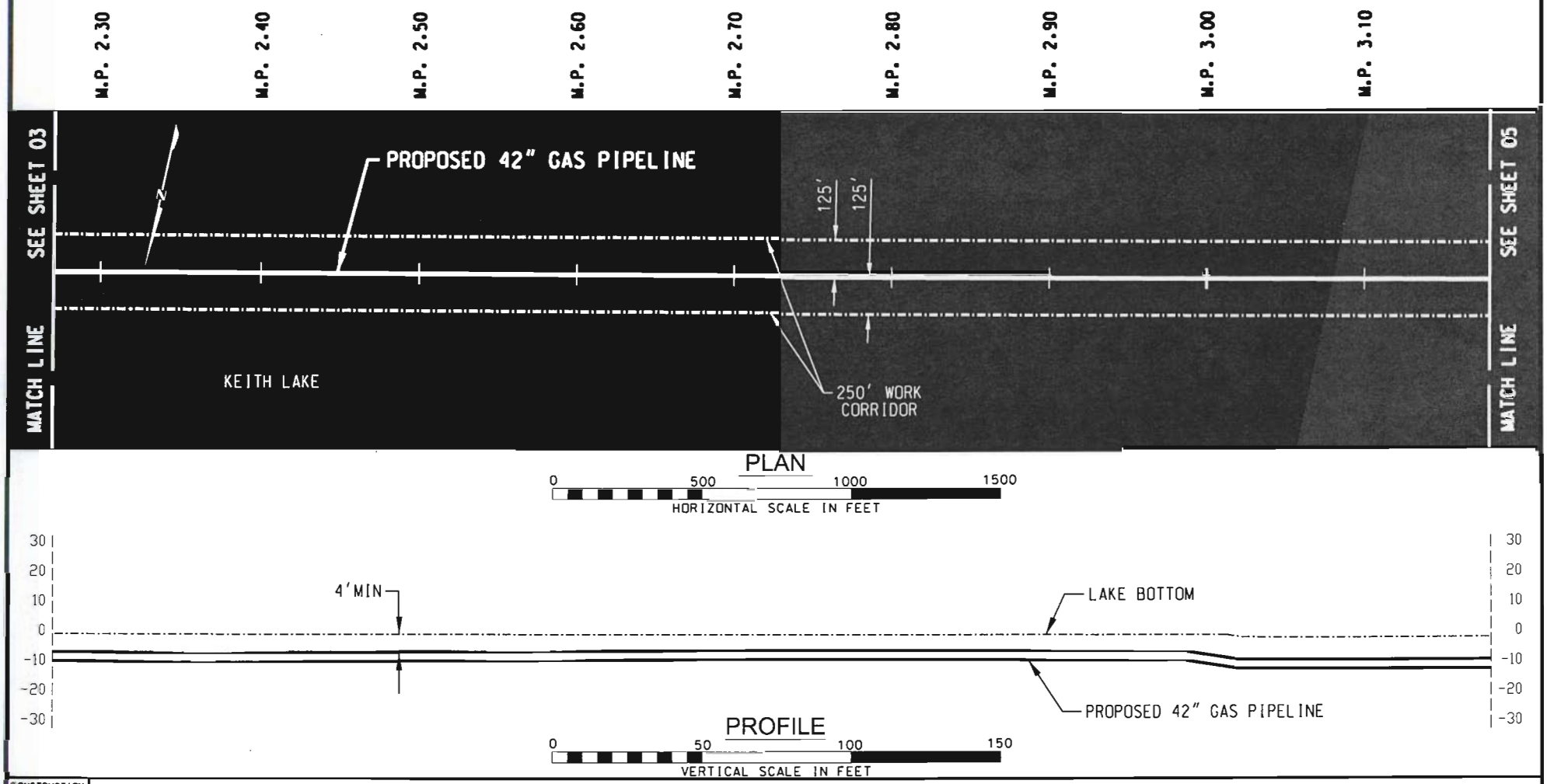

CONSTRUCTION METHOD

NOTES:

1. BASED ON THE IR ORTHO-IMAGERY ACQUIRED FEBRUARY, 2006.

LEGEND:

PROPOSED PIPELINE
WETLAND
PROPOSED CORRIDOR

NO.	REVISION	DATE	DRAWN	CHKD.	APP'D.
A	ISSUED FOR INTERNAL REVIEW	02/21/2007	MF	JW	SH

DRAWN: PES	DATE: 01/14/2007
CHECKED:	DATE:
ENGINEER:	DATE:
APPROVED:	DATE:
REVIEW:	DATE:
SCALE: 1" = 500'	SHEET 04 OF 87
JOB NO.	
CLIENT/ CLIENT JOB NO.	
FILENET NO.: A4080-03-051307-	

Golden Pass Pipeline

GOLDEN PASS PIPELINE
COE PERMIT APPLICATION AMMENDMENT
PROPOSED 42" GAS PIPELINE
JEFFERSON COUNTY, TEXAS

DRAWING NO. USSP-APE-85-YD-652-D01-0031 REV. A

DA Permit Application #
SWG-2007-617-RN
Golden Pass LNG
Jefferson, Newton, & Orange Counties, TX
and Calcasieu Parish, LA
Sheet 6 of 125

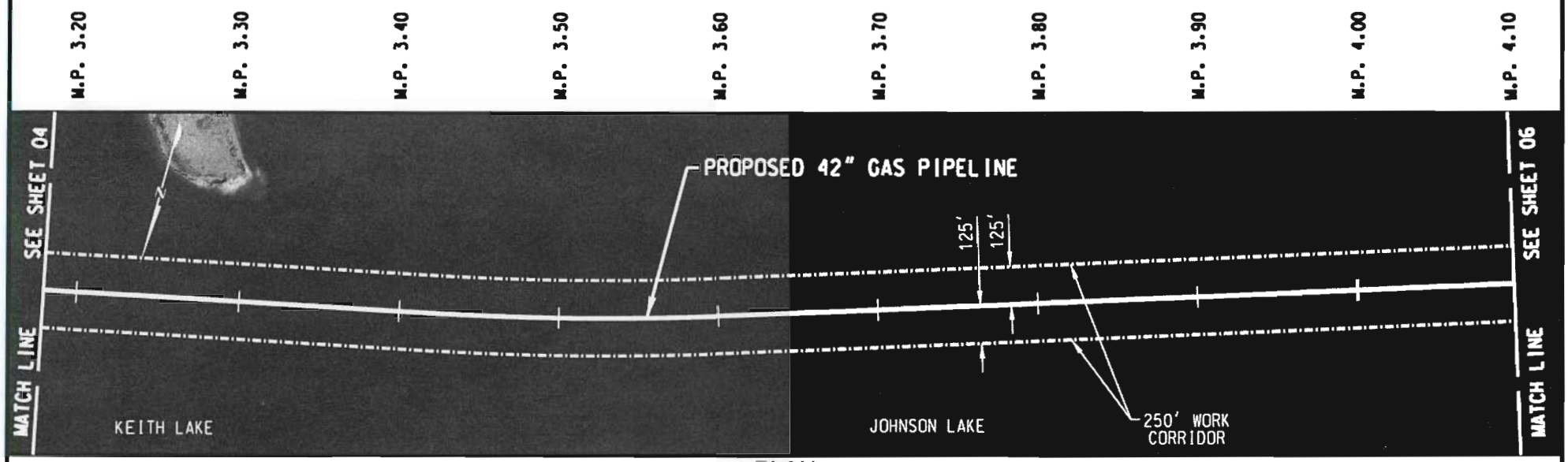

PLAN

0 500 1000 1500
HORIZONTAL SCALE IN FEET

PROFILE

0 50 100 150
VERTICAL SCALE IN FEET

CONSTRUCTION METHOD

NOTES:

1. BASED ON THE IR ORTHO-IMAGERY ACQUIRED FEBRUARY, 2006.

LEGEND:

PROPOSED PIPELINE
WETLAND
PROPOSED CORRIDOR

NO.	REVISION	DATE	DRAWN	CHKD.	APPD.
A	ISSUED FOR INTERNAL REVIEW	02/21/2007	MF	JW	SH

DRAWN: PES	DATE: 01/14/2007
CHECKED:	DATE:
ENGINEER:	DATE:
APPROVED:	DATE:
REVIEW:	DATE:
SCALE 1" = 500'	SHEET 05 OF 87
JOB NO.	
CLIENT/ CLIENT JOB NO.	
FILENET NO.: A4080-03-061307-	

Golden Pass Pipeline

GOLDEN PASS PIPELINE
COE PERMIT APPLICATION AMMENDMENT
PROPOSED 42" GAS PIPELINE
JEFFERSON COUNTY, TEXAS

DRAWING NO. USSP-APE-85-YD-652-D01-0031 REV. A

DA Permit Application #
SWG-2007-617-RN
Golden Pass LNG
Jefferson, Newton, & Orange Counties, TX
and Calcasieu Parish, LA
Sheet 7 of 125

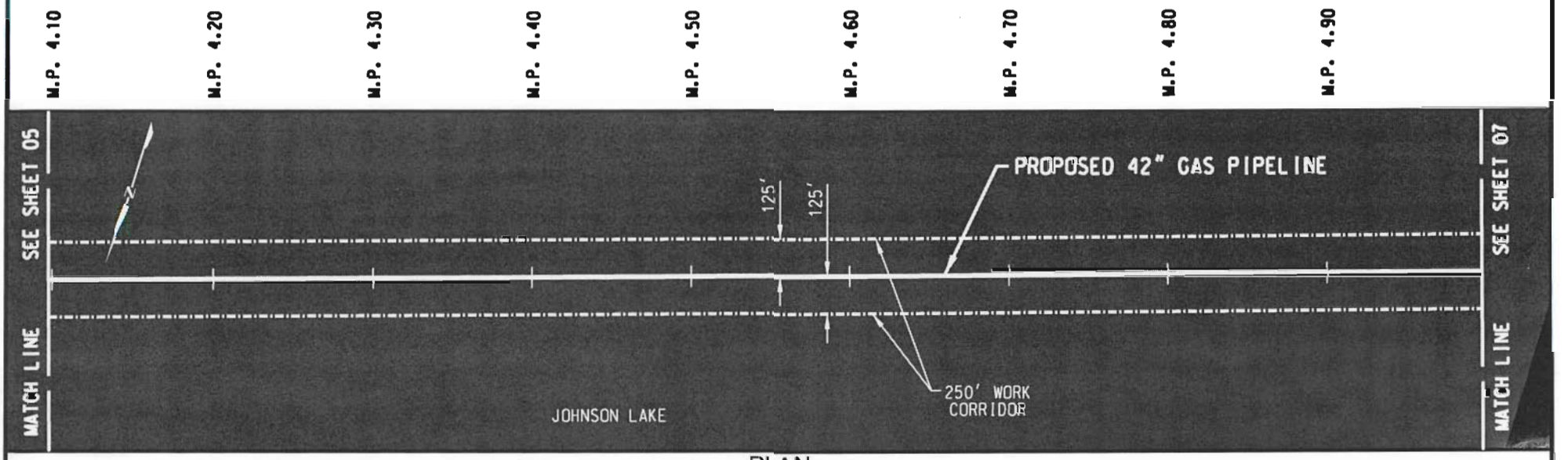

PLAN

0 500 1000 1500
HORIZONTAL SCALE IN FEET

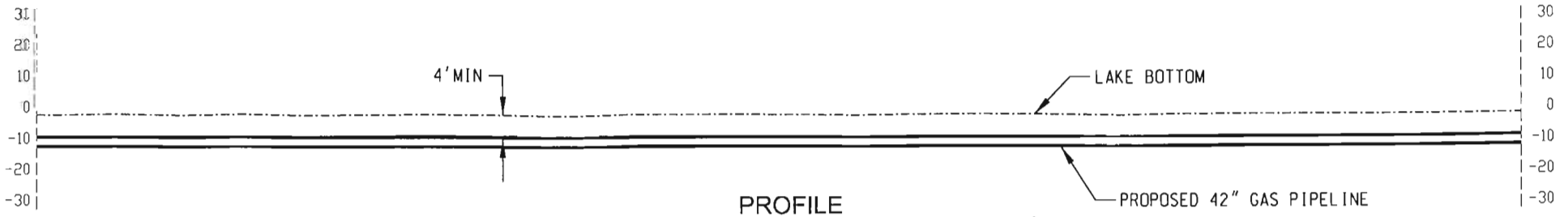

PROFILE

0 50 100 150
VERTICAL SCALE IN FEET

CONSTRUCTION METHOD

NOTES:

1. BASED ON THE IR ORTHO-IMAGERY ACQUIRED FEBRUARY, 2006.

LEGEND:

PROPOSED PIPELINE
WETLAND
PROPOSED CORRIDOR

NO.	REVISION	DATE	DRAWN	CHK'D.	APP'D.
A	ISSUED FOR INTERNAL REVIEW	02/21/2007	MF	JW	SH

DRAWN:	PES	DATE: 01/14/2007
CHECKED:		DATE:
ENGINEER:		DATE:
APPROVED:		DATE:
REVIEW:		DATE:
SCALE 1" = 500'		SHEET 06 OF 87
JOB NO.		
CLIENT/ CLIENT JOB NO.		
FILENET NO.: A4080-03-051307-		

Golden Pass Pipeline

GOLDEN PASS PIPELINE
COE PERMIT APPLICATION AMMENDMENT
PROPOSED 42" GAS PIPELINE
JEFFERSON COUNTY, TEXAS

DRAWING NO. USSP-APE-85-YD-652-D01-0031 REV. A

DA Permit Application #
SWG-2007-617-RN
Golden Pass LNG
Jefferson, Newton, & Orange Counties, TX
and Calcasieu Parish, LA
Sheet 8 of 125

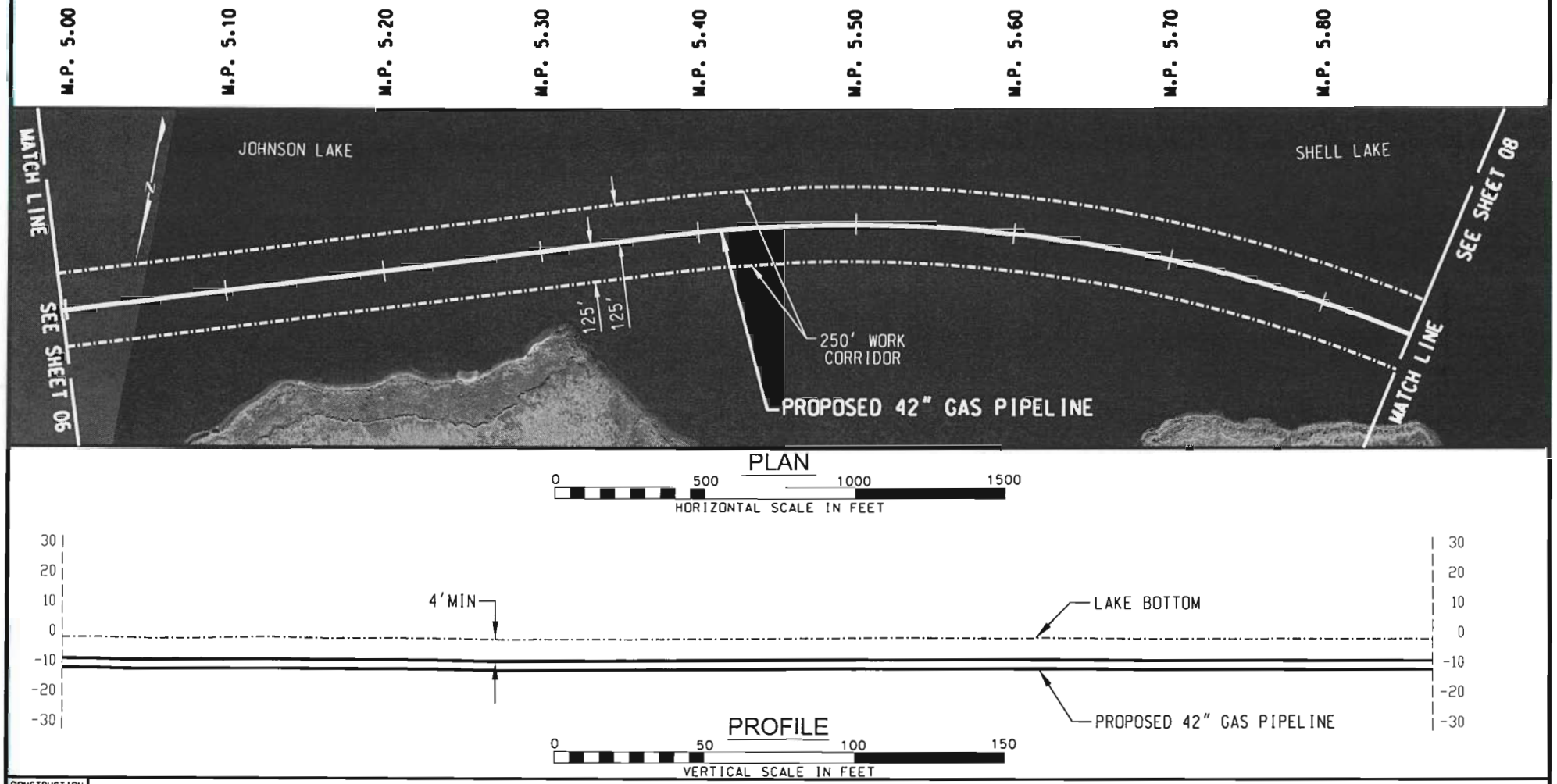

CONSTRUCTION METHOD

NOTES:

1. BASED ON THE IR ORTHO-IMAGERY ACQUIRED FEBRUARY, 2006.

LEGEND:

PROPOSED PIPELINE
WETLAND
PROPOSED CORRIDOR

NO.	REVISION	DATE	DRAWN	CHK'D.	APP'D.
A	ISSUED FOR INTERNAL REVIEW	02/21/2007	MF	JW	SH

DRAWN: PES	DATE: 01/14/2007
CHECKED:	DATE:
ENGINEER:	DATE:
APPROVED:	DATE:
REVIEW:	DATE:
SCALE: 1" = 500'	SHEET 07 OF 07
JOB NO.	
CLIENT/ CLIENT JOB NO.	
FILENET NO.: A4080-03-051307-	

Golden Pass Pipeline

GOLDEN PASS PIPELINE
COE PERMIT APPLICATION AMMENDMENT
PROPOSED 42" GAS PIPELINE
JEFFERSON COUNTY, TEXAS

DRAWING NO. USSP-APE-85-YD-652-D01-0031 REV. A

DA Permit Application #
SWG-2007-617-RN
Golden Pass LNG
Jefferson, Newton, & Orange Counties, TX
and Calcasieu Parish, LA
Sheet 9 of 125

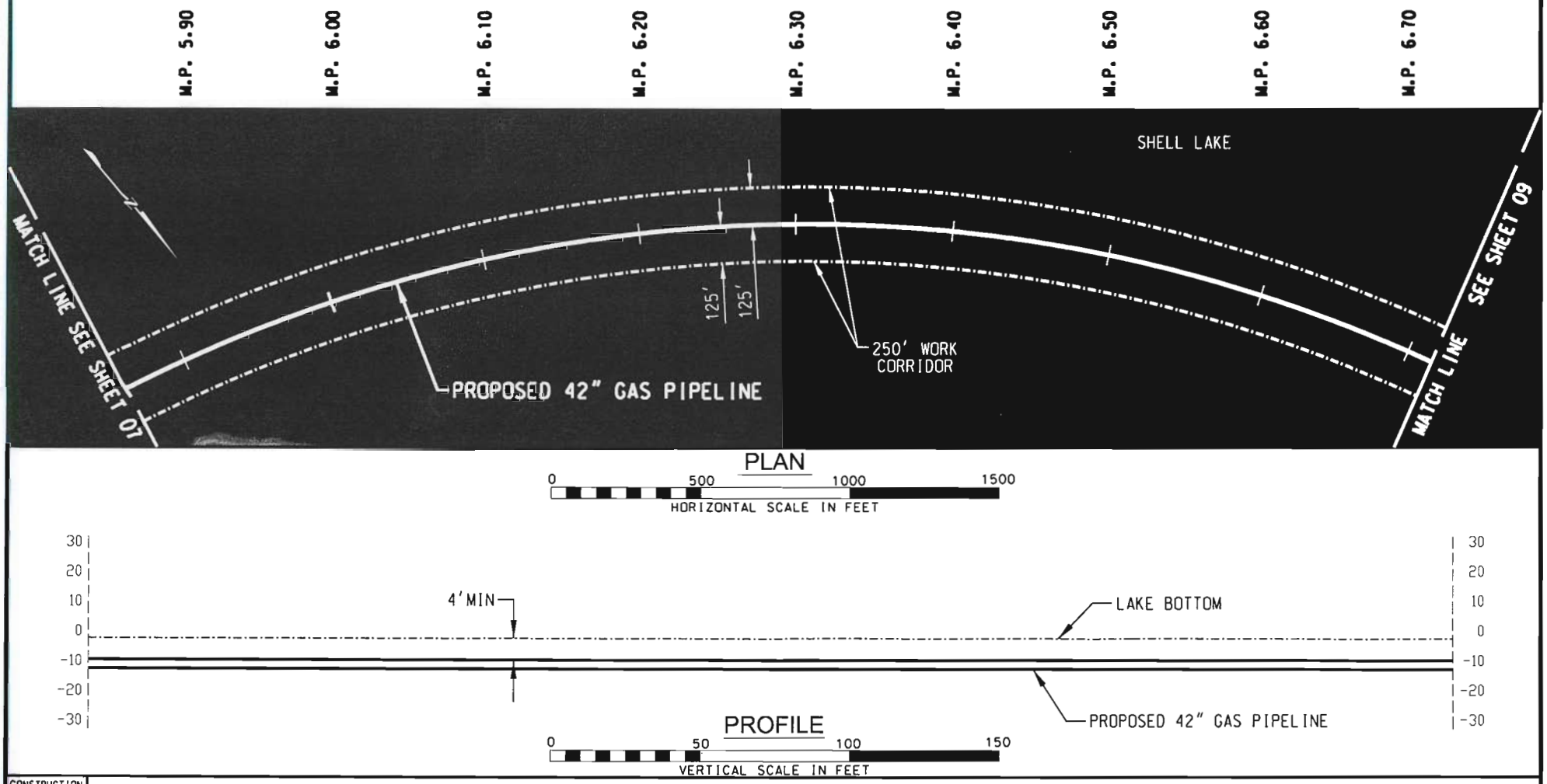

CONSTRUCTION METHOD

NOTES:
1. BASED ON THE IR ORTHO-IMAGERY ACQUIRED FEBRUARY, 2006.

LEGEND:
PROPOSED PIPELINE
WETLAND
PROPOSED CORRIDOR

NO.	REVISION	DATE	DRAWN	CHK'D.	APP'D.
A	ISSUED FOR INTERNAL REVIEW	02/21/2007	MF	JW	SH

DRAWN:	PES	DATE:	01/14/2007
CHECKED:		DATE:	
ENGINEER:		DATE:	
APPROVED:		DATE:	
REVIEW:		DATE:	
SCALE: 1" = 500'		SHEET 08 OF 87	
JOB NO.			
CLIENT/ CLIENT JOB NO.			
FILENET NO.: A4080-03-051307-			

Golden Pass Pipeline

GOLDEN PASS PIPELINE
COE PERMIT APPLICATION AMMENDMENT
PROPOSED 42" GAS PIPELINE
JEFFERSON COUNTY, TEXAS

DRAWING NO. USSP-APE-B5-YD-652-D01-0031 REV. A

DA Permit Application #
SWG-2007-617-RN
Golden Pass LNG
Jefferson, Newton, & Orange Counties, TX
and Calcasieu Parish, LA
Sheet 10 of 125

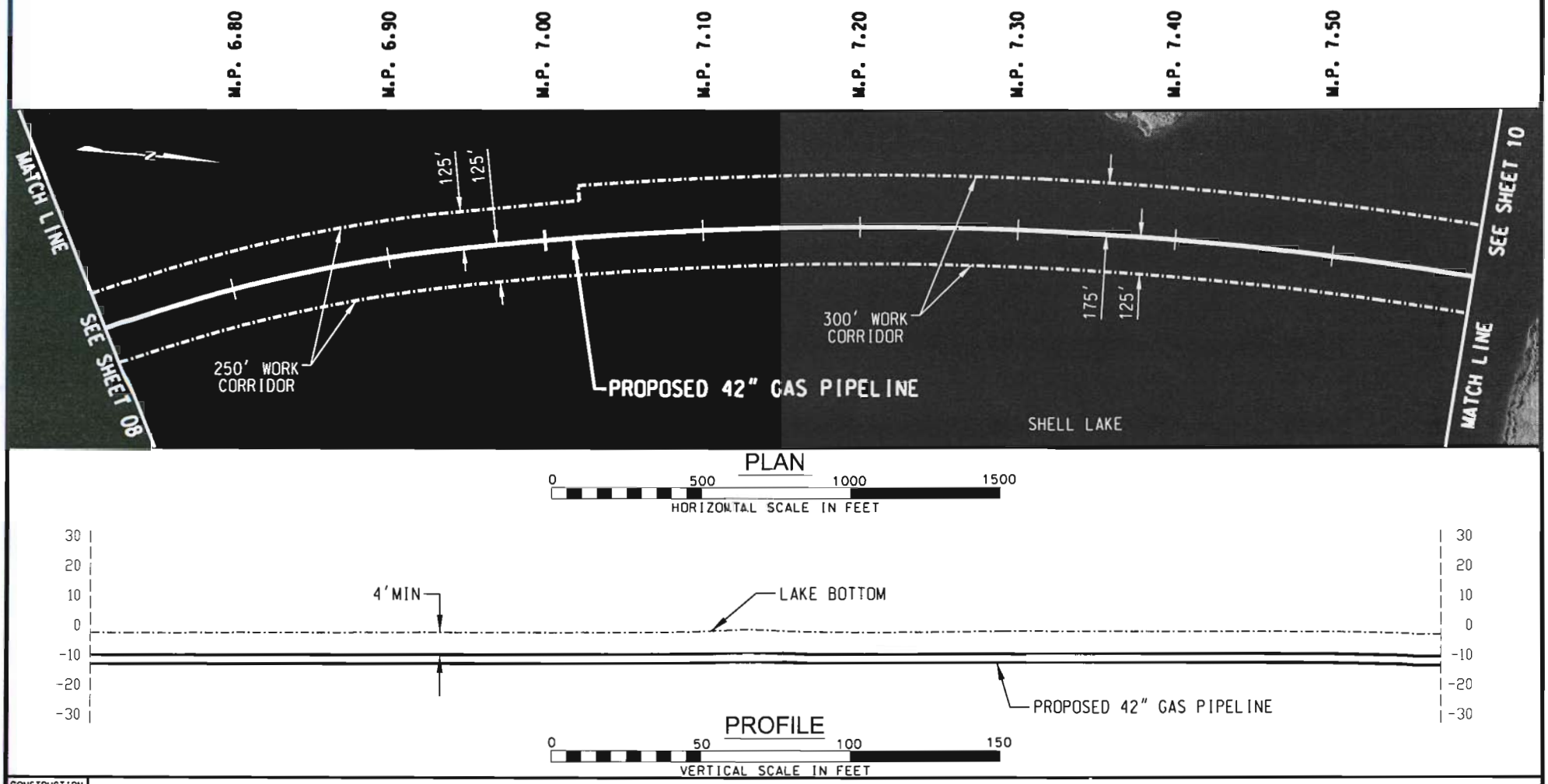

CONSTRUCTION METHOD

NOTES:

1. BASED ON THE IR ORTHO-IMAGERY ACQUIRED FEBRUARY, 2006.

LEGEND:

PROPOSED PIPELINE
WETLAND
PROPOSED CORRIDOR

NO.	REVISION	DATE	DRAWN	CHK'D.	APP'D.
A	ISSUED FOR INTERNAL REVIEW	02/21/2007	MF	JW	SH

DRAWN: PES	DATE: 01/14/2007
CHECKED:	DATE
ENGINEER:	DATE:
APPROVED:	DATE:
REVIEW:	DATE:
SCALE: 1" = 500'	SHEET 09 OF 87
JOB NO.	
CLIENT/ CLIENT JOB NO.	
FILENET NO.: A4080-03-051307-	

Golden Pass Pipeline

GOLDEN PASS PIPELINE
COE PERMIT APPLICATION AMMENDMENT
PROPOSED 42" GAS PIPELINE
JEFFERSON COUNTY, TEXAS

DRAWING NO. USSP-APE-85-YD-652-D01-0031 REV. A

DA Permit Application #
SWG-2007-617-RN
Golden Pass LNG
Jefferson, Newton, & Orange Counties, TX
and Calcasieu Parish, LA
Sheet 11 of 125

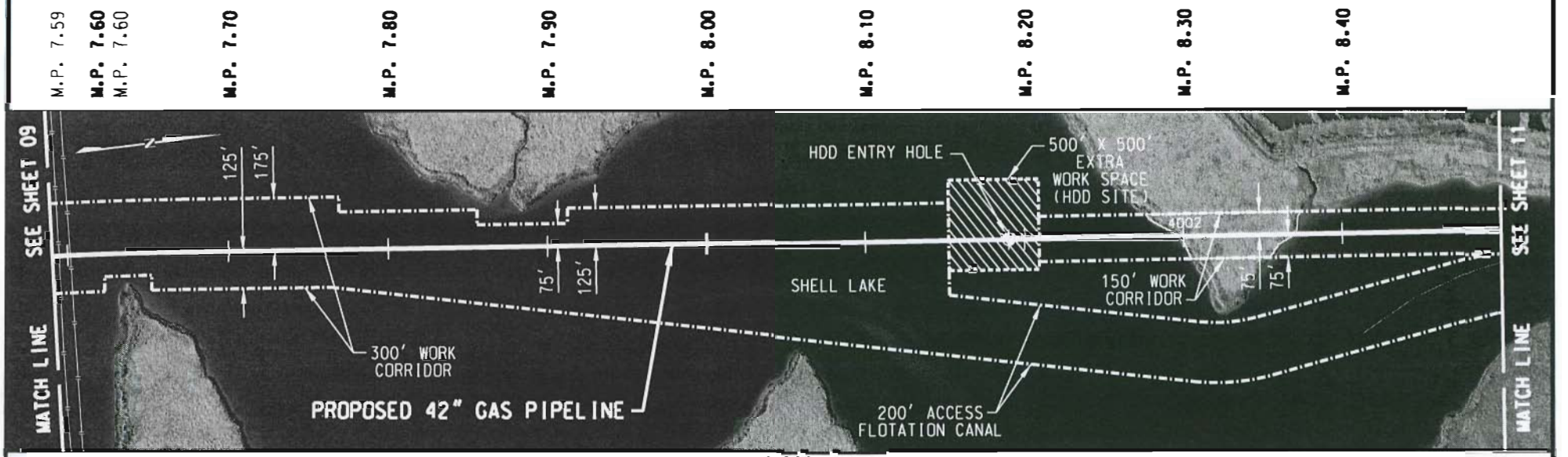

PLAN

0 500 1000 1500
HORIZONTAL SCALE IN FEET

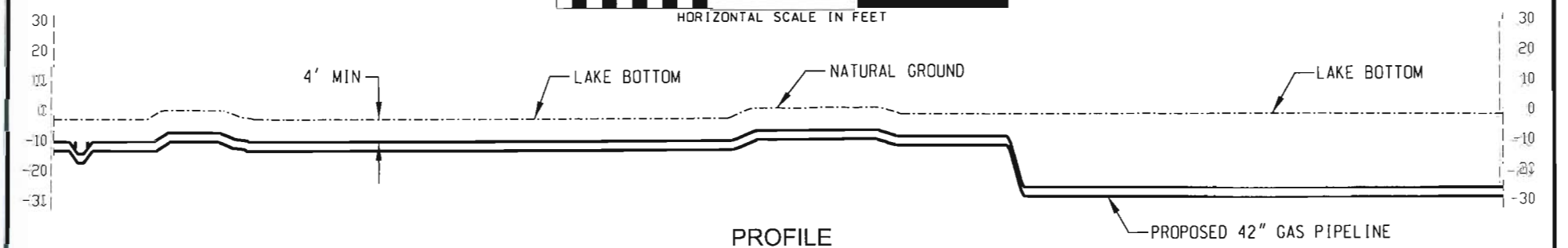

PROFILE

0 50 100 150
VERTICAL SCALE IN FEET

CONSTRUCTION METHOD

NOTES:

1. BASED ON THE IR ORTHO-IMAGERY ACQUIRED FEBRUARY, 2006.

LEGEND:

PROPOSED PIPELINE
WETLAND
PROPOSED CORRIDOR

NO.	REVISION	DATE	DRAWN	CHKD.	APPD.
A	ISSUED FOR INTERNAL REVIEW	02/21/2007	MF	JW	SH

DRAWN:	PES	DATE:	01/14/2007
CHECKED:		DATE:	
ENGINEER:		DATE:	
APPROVED:		DATE:	
REVIEW:		DATE:	
SCALE: 1" = 500'		SHEET 10 OF 87	
JOB NO.			
CLIENT/ CLIENT JOB NO.			
FILENET NO.: A4080-03-051307-			

Golden Pass Pipeline

GOLDEN PASS PIPELINE
COE PERMIT APPLICATION AMMENDMENT
PROPOSED 42" GAS PIPELINE
JEFFERSON COUNTY, TEXAS

DRAWING NO. USSP-APE-85-YD-652-D01-0031 REV. A

DA Permit Application #
SWG-2007-617-RN
Golden Pass LNG
Jefferson, Newton, & Orange Counties, TX
and Calcasieu Parish, LA
Sheet 12 of 125

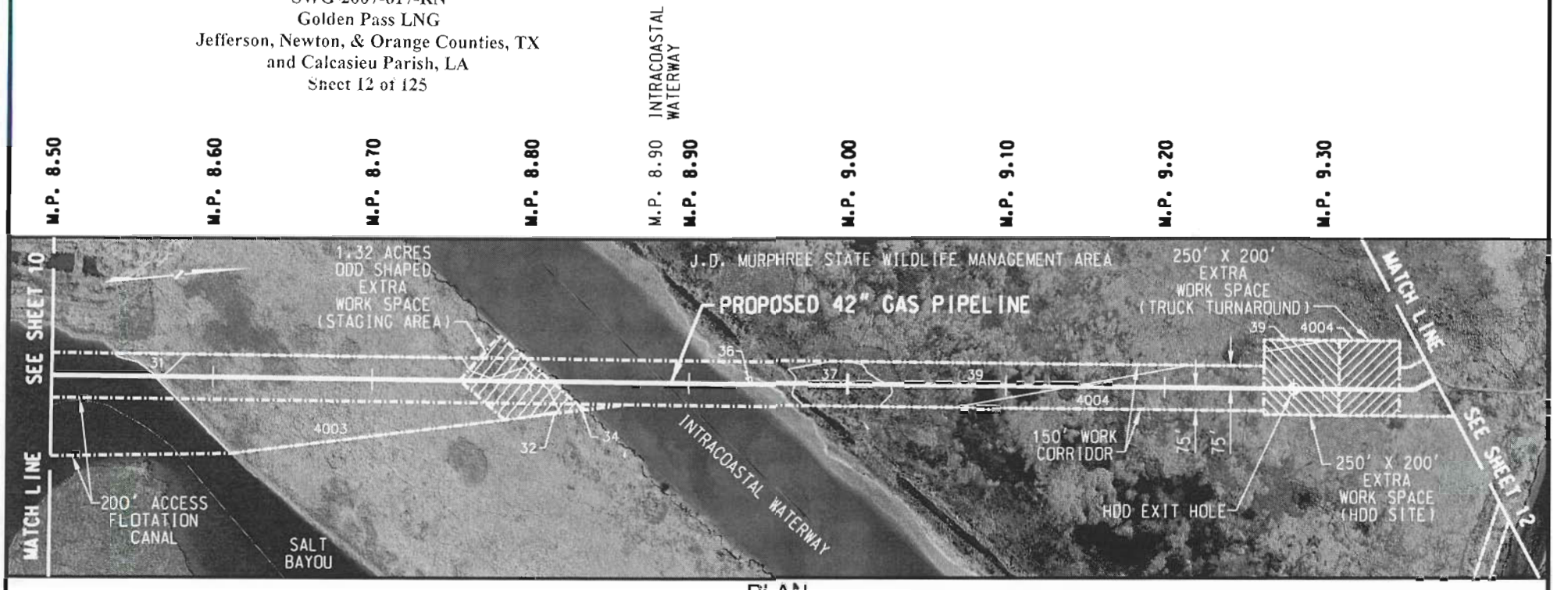

PLAN

0 500 1000 1500
HORIZONTAL SCALE IN FEET

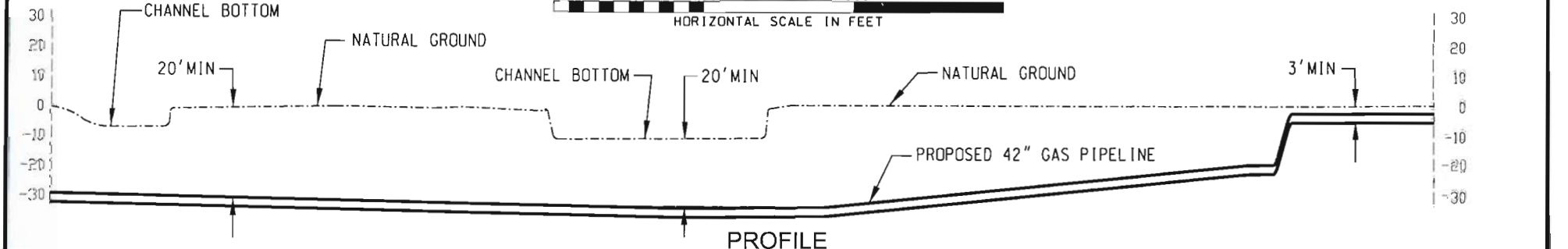

PROFILE

0 50 100 150
VERTICAL SCALE IN FEET

CONSTRUCTION METHOD

NOTES:

1. BASED ON THE IR ORTHO-IMAGERY ACQUIRED FEBRUARY, 2006.

LEGEND:

PROPOSED PIPELINE
WETLAND
PROPOSED CORRIDOR

NO.	REVISION	DATE	DRAWN	CHK'D.	APP'D.
A	ISSUED FOR INTERNAL REVIEW	02/21/2007	MF	JW	JH

DRAWN: PES DATE: 01/14/2007
CHECKED: DATE:
ENGINEER: DATE:
APPROVED: DATE:
REVIEW: DATE:
SCALE: 1" = 500' SHEET 11 OF 87
JOB NO.
CLIENT/ CLIENT JOB NO.
FILENET NO.: A4080-03-051307-

Golden Pass Pipeline

GOLDEN PASS PIPELINE
COE PERMIT APPLICATION AMMENDMENT
PROPOSED 42" GAS PIPELINE
JEFFERSON COUNTY, TEXAS

DRAWING NO. USSP-APE-85-YD-652-D01-0031 REV. A

DA Permit Application #
SWG-2007-617-RN
Golden Pass LNG
Jefferson, Newton, & Orange Counties, TX
and Calcasieu Parish, LA
Sheet 13 of 125

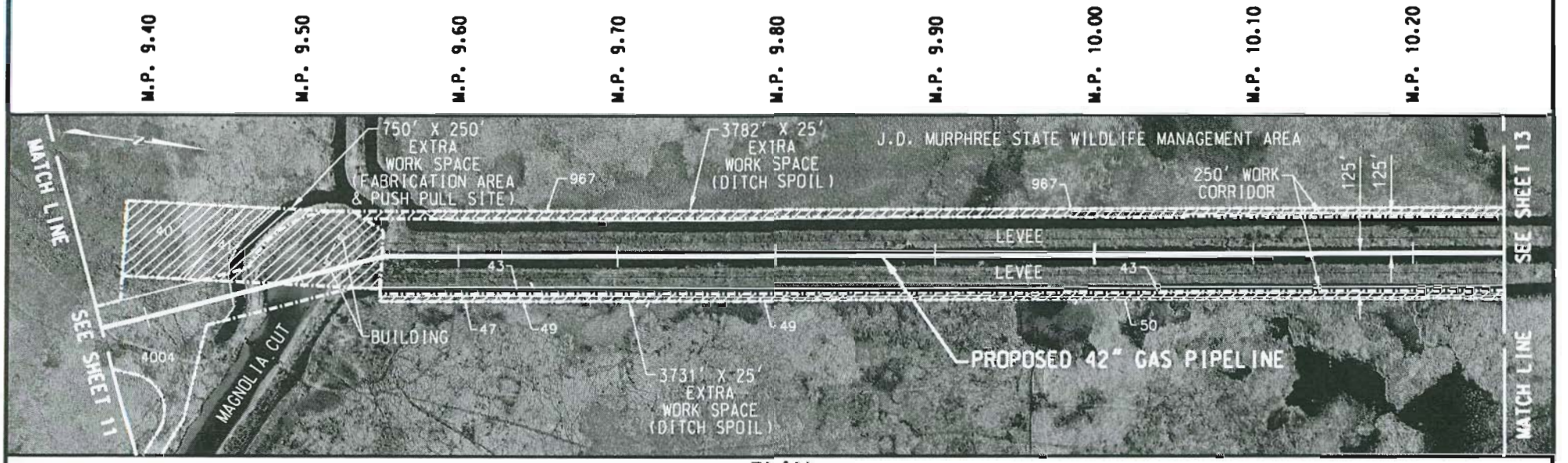

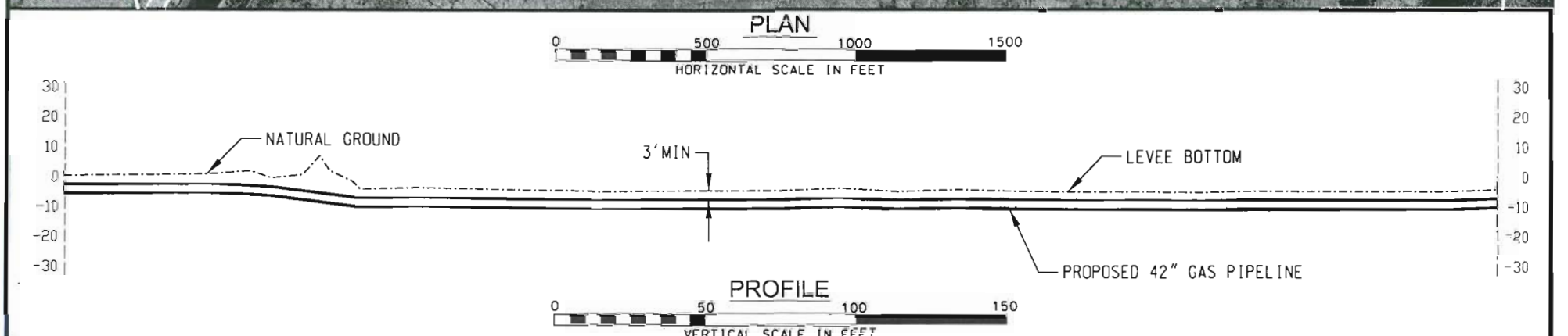

CONSTRUCTION METHOD

NOTES:

1. BASED ON THE IR ORTHO-IMAGERY ACQUIRED FEBRUARY, 2006.

LEGEND:

PROPOSED PIPELINE

WETLAND

PROPOSED CORRIDOR

NO.	REVISION	DATE	DRAWN	CHK'D	APP'D
A	ISSUED FOR INTERNAL REVIEW	02/21/2007	MF	JW	SH

DRAWN: PES DATE: 01/14/2007
CHECKED: DATE:
ENGINEER: DATE:
APPROVED: DATE:
REVIEW: DATE:
SCALE: 1" = 500' SHEET 12 OF 87
JOB NO:
CLIENT/CLIENT JOB NO:
FILENET NO.: 0-03-051307

Golden Pass Pipeline

GOLDEN PASS PIPELINE
COE PERMIT APPLICATION AMMENDMENT
PROPOSED 42" GAS PIPELINE
JEFFERSON COUNTY, TEXAS

DRAWING NO. USSP-APE-85-YD-652-D01-0031 REV. A

DA Permit Application #
SWG-2007-617-RN
Golden Pass LNG
Jefferson, Newton, & Orange Counties, TX
and Calcasieu Parish, LA
Sheet 14 of 125



PLAN

0 500 1000 1500
HORIZONTAL SCALE IN FEET

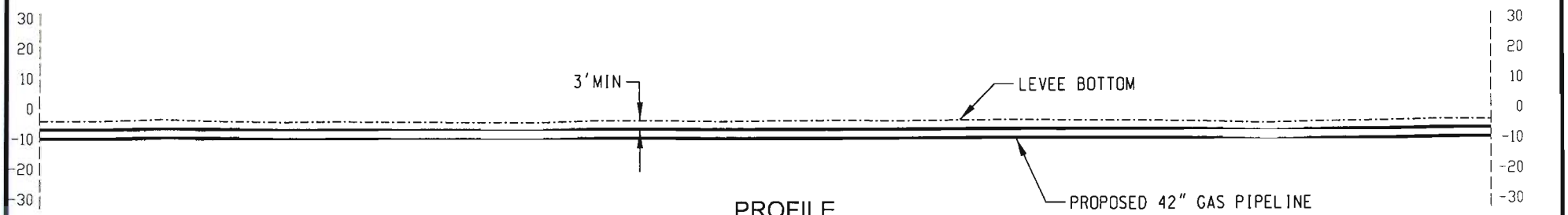

PROFILE

0 50 100 150
VERTICAL SCALE IN FEET

CONSTRUCTION METHOD

NOTES:

1. BASED ON THE IR ORTHO-IMAGERY ACQUIRED FEBRUARY, 2006.

LEGEND:

PROPOSED PIPELINE
WETLAND
PROPOSED CORRIDOR

NO.	REVISION	DATE	DRAWN	CHK'D.	APP'D.
A	ISSUED FOR INTERNAL REVIEW	02/21/2007	NF	JW	SH

DRAWN: PES	DATE: 01/14/2007
CHECKED:	DATE:
ENGINEER:	DATE:
APPROVED:	DATE:
REVIEW:	DATE:
SCALE: 1" = 500'	SHEET 13 OF 87
JOB NO.	
CLIENT/ CLIENT JOB NO.	
FILENET NO.: A4080-03-051307-	

Golden Pass Pipeline

GOLDEN PASS PIPELINE
COE PERMIT APPLICATION AMMENDMENT
PROPOSED 42" GAS PIPELINE
JEFFERSON COUNTY, TEXAS

DRAWING NO. USSP-APE-85-YD-652-D01-0031 REV. A

DA Permit Application #
SWG-2007-617-RN
Golden Pass LNG
Jefferson, Newton, & Orange Counties, TX
and Calcasieu Parish, LA
Sheet 15 of 125

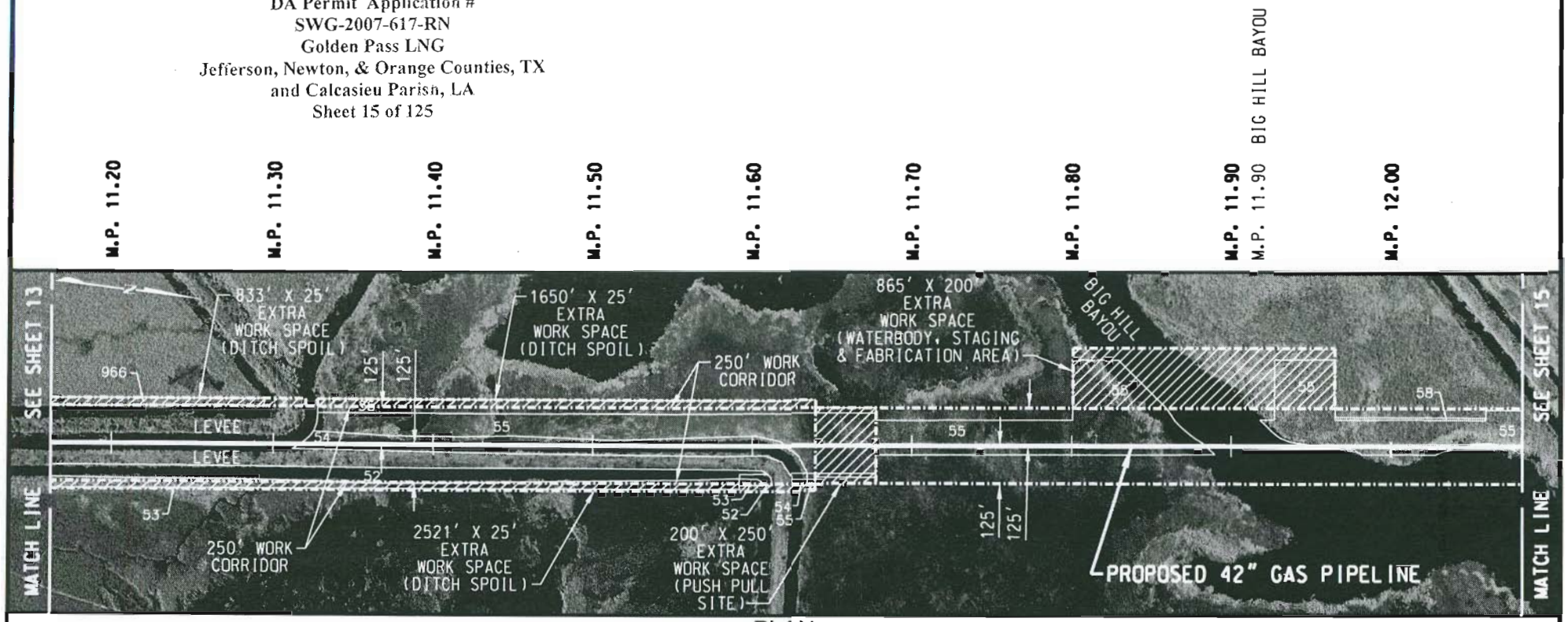

PLAN

0 500 1000 1500
HORIZONTAL SCALE IN FEET

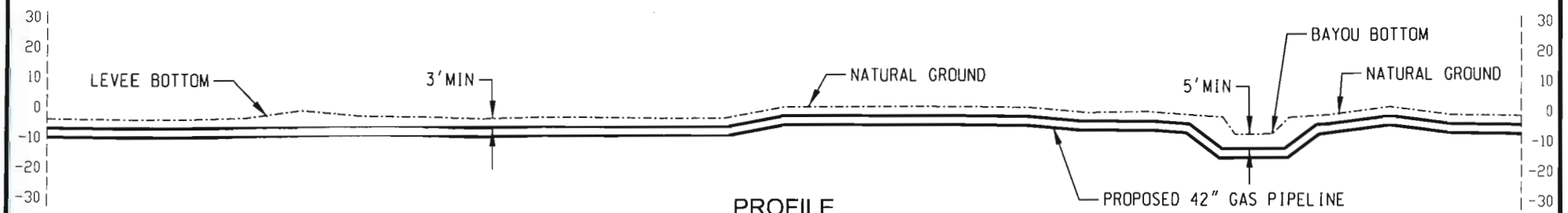

PROFILE

0 50 100 150
VERTICAL SCALE IN FEET

CONSTRUCTION METHOD

NOTES:
1. BASED ON THE IR ORTHO-IMAGERY ACQUIRED FEBRUARY, 2006.

LEGEND:
PROPOSED PIPELINE
WETLAND
PROPOSED CORRIDOR

NO.	REVISION	DATE	DRAWN	CHK'D.	APP'D.
A	ISSUED FOR INTERNAL REVIEW	02/21/2007	MF	JW	SH

DRAWN: PES	DATE: 01/14/2007
CHECKED:	DATE:
ENGINEER:	DATE:
APPROVED:	DATE:
REVIEW:	DATE:
SCALE: 1" = 500'	SHEET 14 OF 87
JOB NO.	
CLIENT/ CLIENT JOB NO.	
FILENET NO.: A4080-03-051307-	

Golden Pass Pipeline

GOLDEN PASS PIPELINE
COE PERMIT APPLICATION AMMENDMENT
PROPOSED 42" GAS PIPELINE
JEFFERSON COUNTY, TEXAS

DRAWING NO. USSP-APE-85-YD-652-D01-0031 REV. A

DA Permit Application #
SWG-2007-617-RN
Golden Pass LNG
Jefferson, Newton, & Orange Counties, TX
and Calcasieu Parish, LA
Sheet 16 of 125

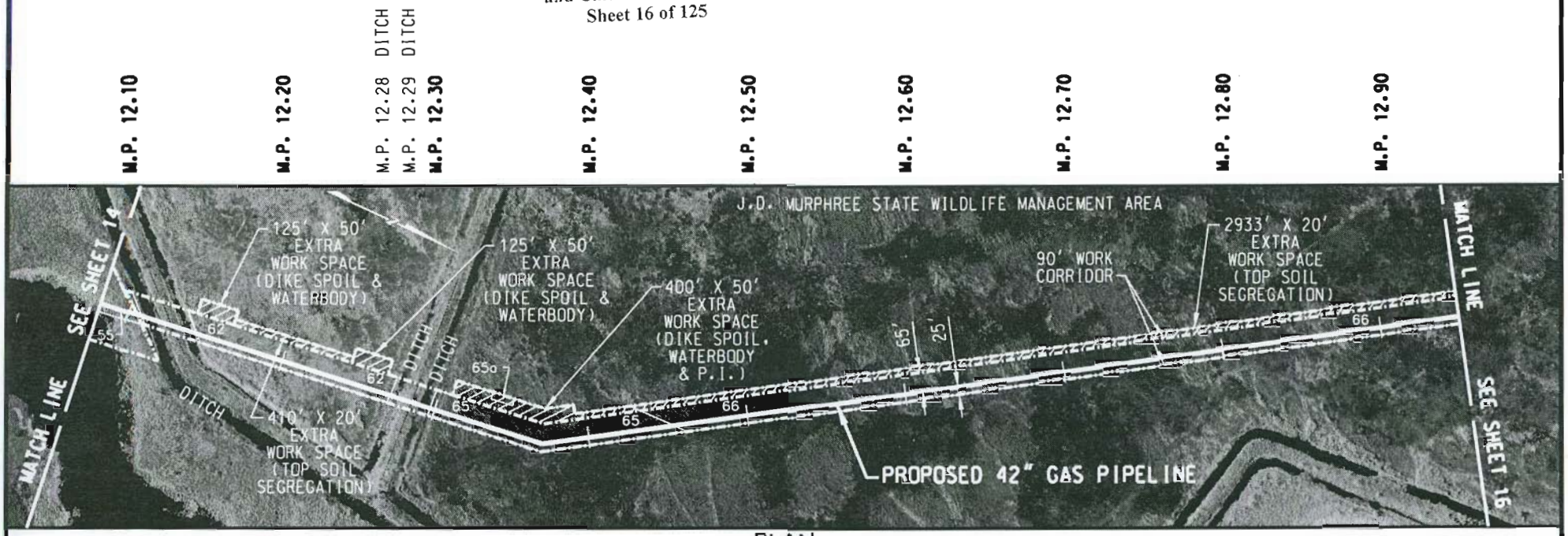

PLAN

0 500 1000 1500
HORIZONTAL SCALE IN FEET

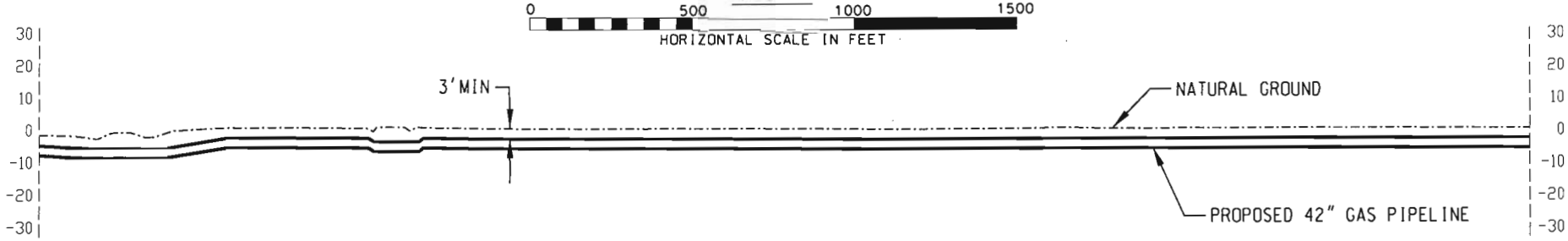

PROFILE

0 50 100 150
VERTICAL SCALE IN FEET

CONSTRUCTION METHOD

NOTES:

1. BASED ON THE IR ORTHO-IMAGERY ACQUIRED FEBRUARY, 2006.

LEGEND:

PROPOSED PIPELINE
WETLAND
PROPOSED CORRIDOR

NO.	REVISION	DATE	DRAWN	CHK'D.	APP'D.
A	ISSUED FOR INTERNAL REVIEW	02/21/2007	MF	JW	SH

DRAWN: PES	DATE: 01/14/2007
CHECKED:	DATE:
ENGINEER:	DATE:
APPROVED:	DATE:
REVIEW:	DATE:
SCALE: 1" = 500'	SHEET 15 OF 87
JOB NO.	
CLIENT/ CLIENT JOB NO.	
FILENET NO.: A4080-03-051307-	

Golden Pass Pipeline

GOLDEN PASS PIPELINE
COE PERMIT APPLICATION AMMENDMENT
PROPOSED 42" GAS PIPELINE
JEFFERSON COUNTY, TEXAS

DRAWING NO. USSP-APE-85-YD-652-D01-0031 REV. A

DA Permit Application #
SWG-2007-617-KN
Golden Pass LNG
Jefferson, Newton, & Orange Counties, TX
and Calcasieu Parish, LA
Sheet 17 of 125

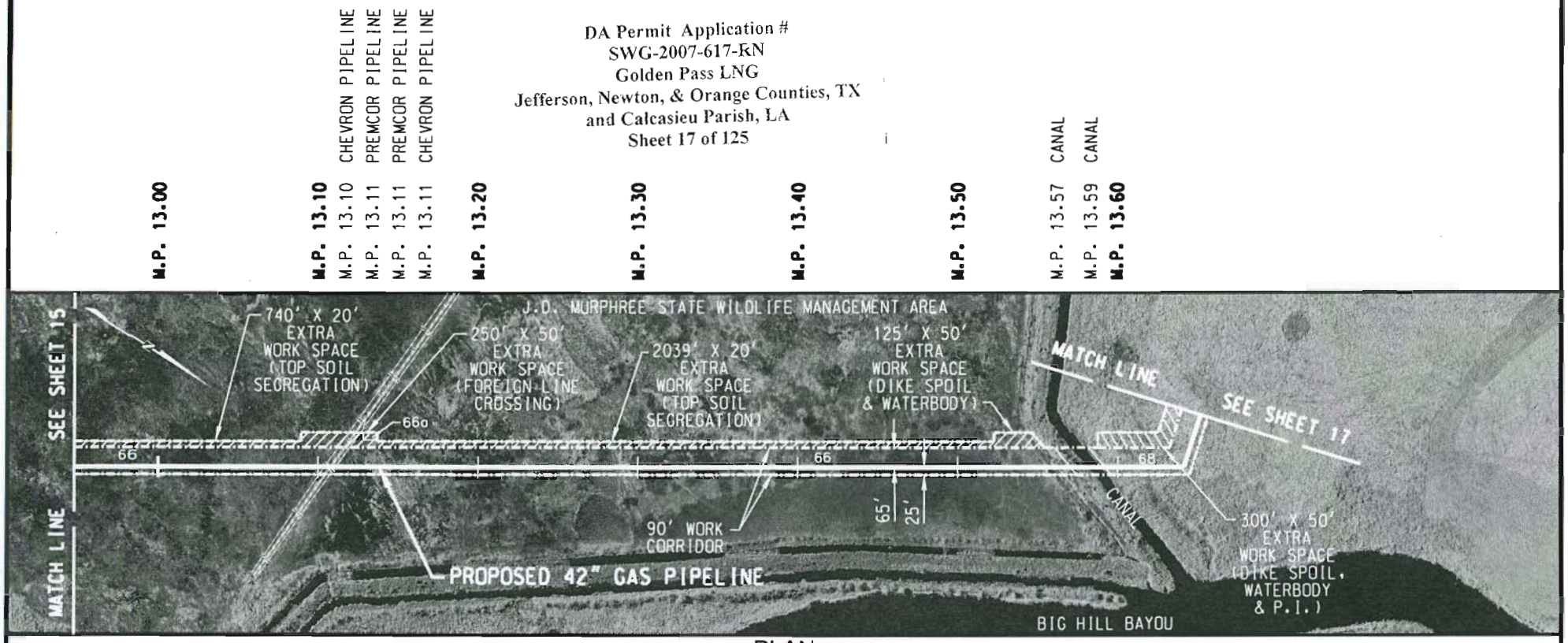

PLAN

0 500 1000 1500
HORIZONTAL SCALE IN FEET

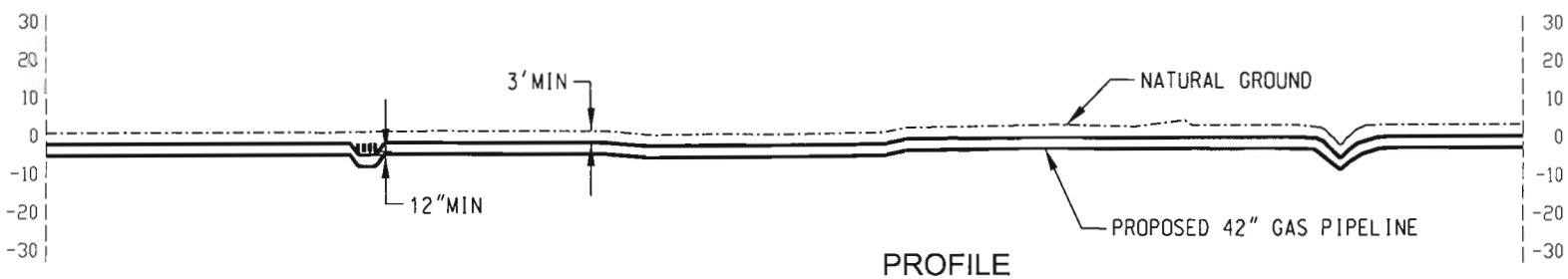

PROFILE

0 50 100 150
VERTICAL SCALE IN FEET

CONSTRUCTION METHOD

NOTES:

1. BASED ON THE IR ORTHO-IMAGERY ACQUIRED FEBRUARY, 2006.

LEGEND:

PROPOSED PIPELINE
WETLAND
PROPOSED CORRIDOR

NO.	REVISION	DATE	DRAWN	CHK'D.	APP'D.
A	ISSUED FOR INTERNAL REVIEW	02/21/2007	MF	JW	SH

DRAWN: PES	DATE: 01/14/2007
CHECKED:	DATE:
ENGINEER:	DATE:
APPROVED:	DATE:
REVIEW:	DATE:
SCALE: 1" = 500'	SHEET 16 OF 87
JOB NO.	
CLIENT/ CLIENT JOB NO.	
FILENET NO.: A4080-03-051307-	

Golden Pass Pipeline

GOLDEN PASS PIPELINE
COE PERMIT APPLICATION AMMENDMENT
PROPOSED 42" GAS PIPELINE
JEFFERSON COUNTY, TEXAS

DRAWING NO. USSP-APE-85-YD-652-D01-0031 REV. A

DA Permit Application #
SWG-2007-617-RN
Golden Pass LNG
Jefferson, Newton, & Orange Counties, TX
and Calcasieu Parish, LA
Sheet 18 of 125

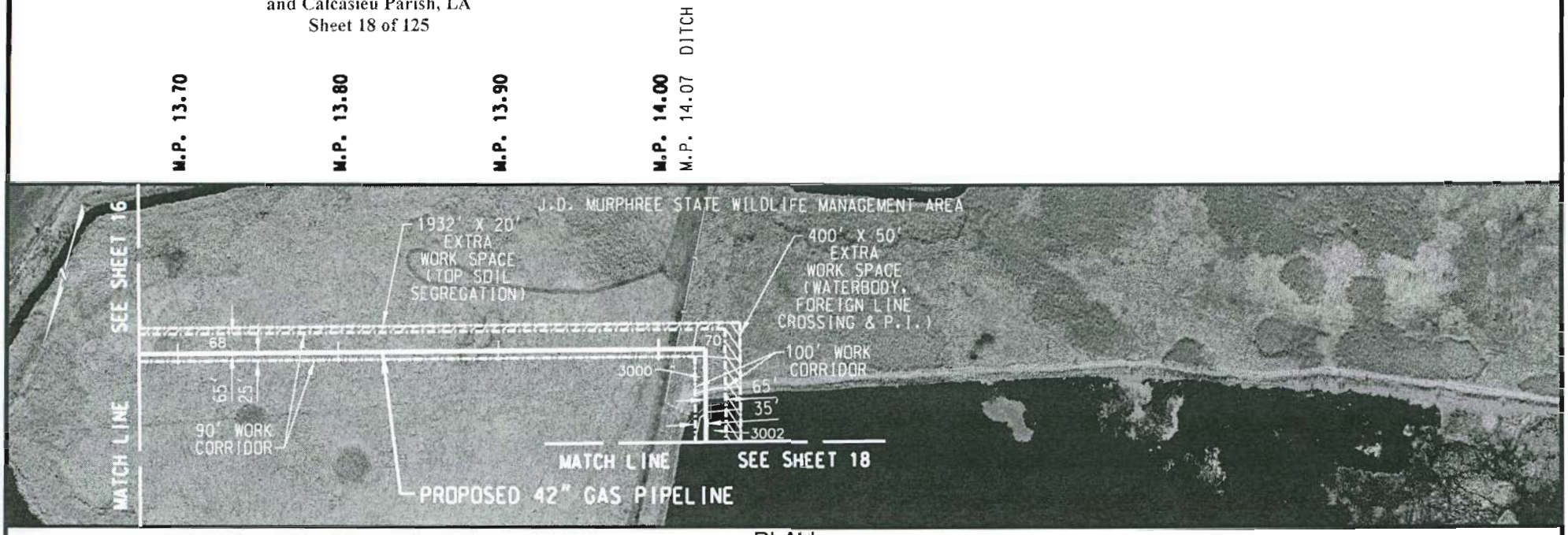

PLAN

0 500 1000 1500
HORIZONTAL SCALE IN FEET

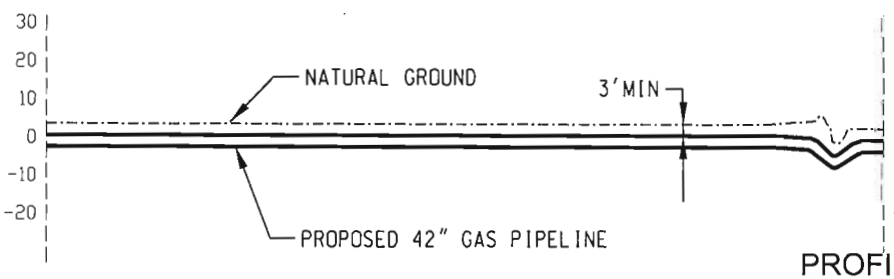

PROFILE

0 50 100 150
VERTICAL SCALE IN FEET

CONSTRUCTION METHOD

NOTES:

1. BASED ON THE IR ORTHO-IMAGERY ACQUIRED FEBRUARY, 2006.

LEGEND:

PROPOSED PIPELINE
WETLAND
PROPOSED CORRIDOR

NO.	REVISION	DATE	DRAWN	CHKD.	APP'D.
A	ISSUED FOR INTERNAL REVIEW	02/21/2007	MF	JW	SH

DRAWN: PES	DATE: 01/14/2007
CHECKED:	DATE:
ENGINEER:	DATE:
APPROVED:	DATE:
REVIEW:	DATE:
SCALE: 1" = 500'	SHEET 17 OF 87
JOB NO.	
CLIENT/ CLIENT JOB NO.	
FILENET NO.: A4080-03-051307-	

Golden Pass Pipeline

GOLDEN PASS PIPELINE
COE PERMIT APPLICATION AMMENDMENT
PROPOSED 42" GAS PIPELINE
JEFFERSON COUNTY, TEXAS

DRAWING NO. USSP-APE-85-YD-652-D01-0031 REV. A

DA Permit Application #
SWG-2007-617-RN
Golden Pass LNG
Jefferson, Newton, & Orange Counties, TX
and Calcasieu Parish, LA
Sheet 19 of 125



PLAN

0 500 1000 1500
HORIZONTAL SCALE IN FEET

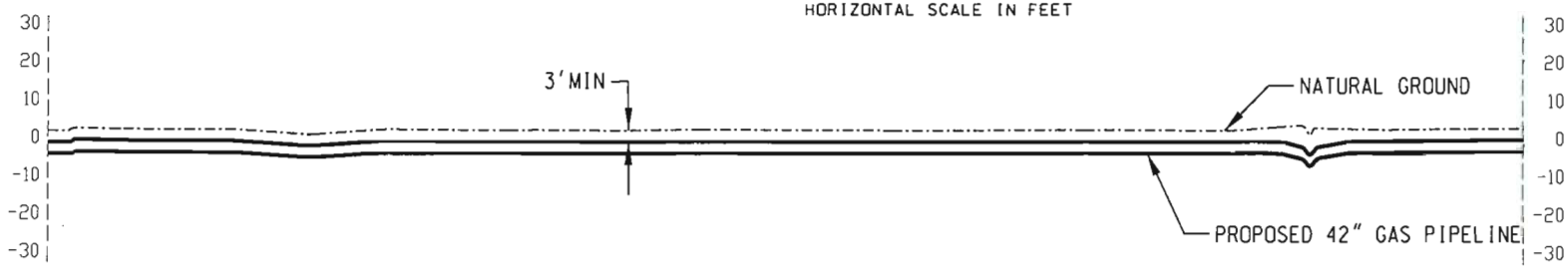

PROFILE

0 50 100 150
VERTICAL SCALE IN FEET

CONSTRUCTION METHOD

NOTES:

1. BASED ON THE IR ORTHO-IMAGERY ACQUIRED FEBRUARY, 2006.

LEGEND:

PROPOSED PIPELINE
WETLAND
PROPOSED CORRIDOR

NO.	REVISION	DATE	DRAWN	CHK'D.	APP'D.
A	ISSUED FOR INTERNAL REVIEW	02/21/2007	MF	JW	SH

DRAWN:	PES	DATE: 01/14/2007
CHECKED:		DATE:
ENGINEER:		DATE:
APPROVED:		DATE:
REVIEW:		DATE:
SCALE: 1" = 500'		SHEET 18 OF 87
JOB NO.		
CLIENT/ CLIENT JOB NO.		
FILENET NO.: A4080-03-051307-		

Golden Pass Pipeline

GOLDEN PASS PIPELINE
COE PERMIT APPLICATION AMMENDMENT
PROPOSED 42" GAS PIPELINE
JEFFERSON COUNTY, TEXAS

DRAWING NO. USSP-APE-85-YD-652-D01-0031 REV. A

DA Permit Application #
SWG-2007-617-RN
Golden Pass LNG
Jefferson, Newton, & Orange Counties, TX
and Calcasieu Parish, LA
Sheet 20 of 125

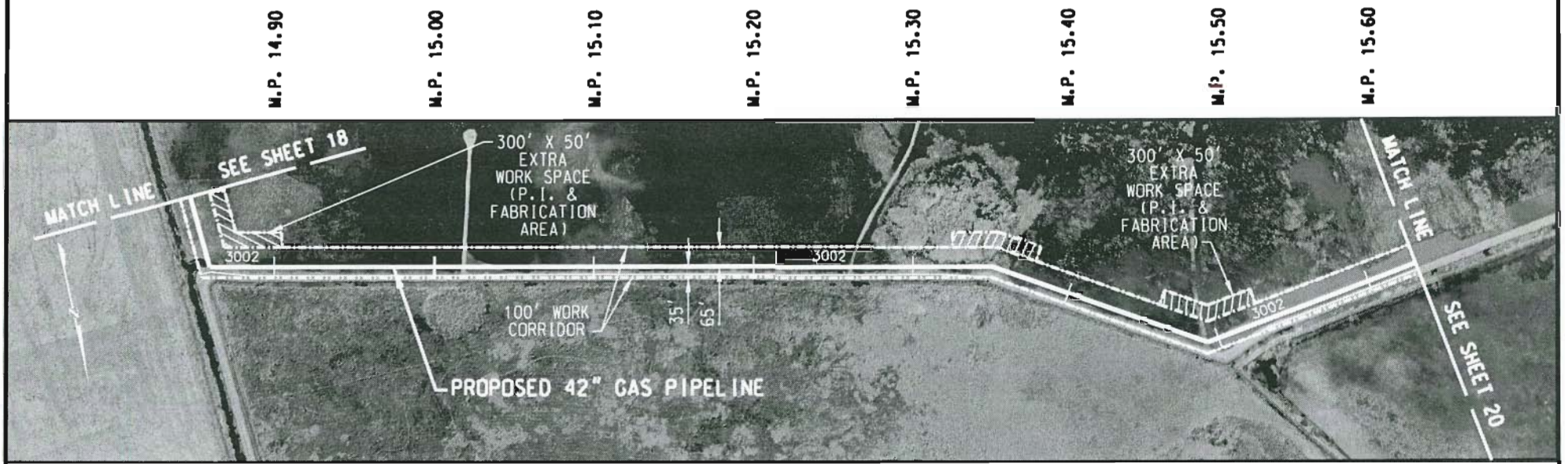

PLAN

0 500 1000 1500
HORIZONTAL SCALE IN FEET

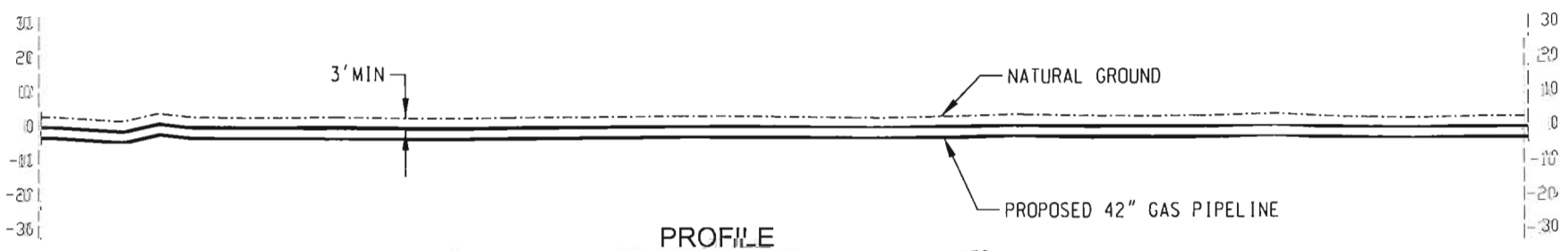

PROFILE

0 50 100 150
VERTICAL SCALE IN FEET

CONSTRUCTION METHOD

NOTES:

1. BASED ON THE IR ORTHO-IMAGERY ACQUIRED FEBRUARY, 2006.

LEGEND:

PROPOSED PIPELINE
WETLAND
PROPOSED CORRIDOR

NO.	REVISION	DATE	DRAWN	CHKD.	APPD.
A	ISSUED FOR INTERNAL REVIEW	02/21/2007	MF	JW	SH

DRAWN: PGS DATE: 01/14/2007
CHECKED: DATE:
ENGINEER: DATE:
APPROVED: DATE:
REVIEW: DATE:
SCALE: 1" = 500' SHEET 19 OF 87
JOB NO.
CLIENT/ CLIENT JOB NO.
FILENET NO.: 4080-03-051017-

Golden Pass Pipeline

GOLDEN PASS PIPELINE
COE PERMIT APPLICATION AMMENDMENT
PROPOSED 42" GAS PIPELINE
JEFFERSON COUNTY, TEXAS

DRAWING NO. USSP-APE-85-YD-652-D01-0031 REV. A

DA Permit Application #
SWG-2007-617-RN
Golden Pass LNG
Jefferson, Newton, & Orange Counties, TX
and Calcasieu Parish, LA
Sheet 21 of 125

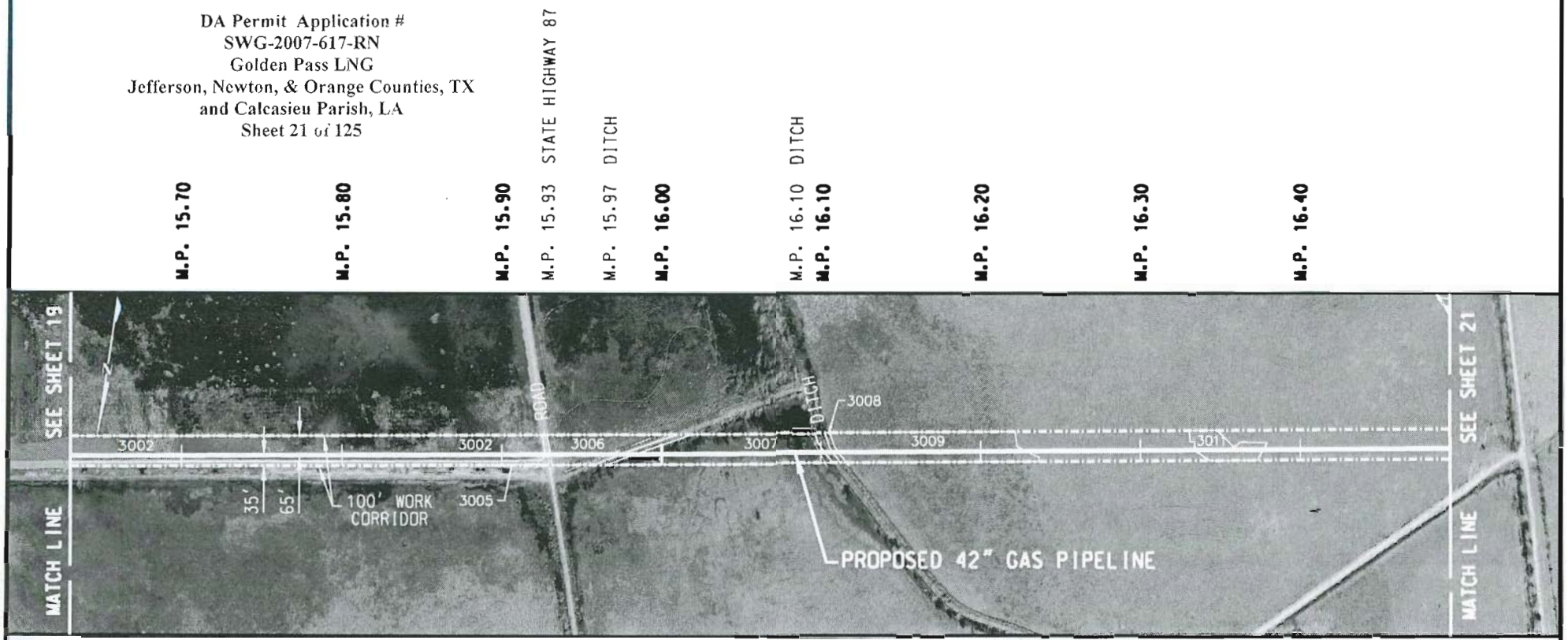

PLAN

0 500 1000 1500
HORIZONTAL SCALE IN FEET

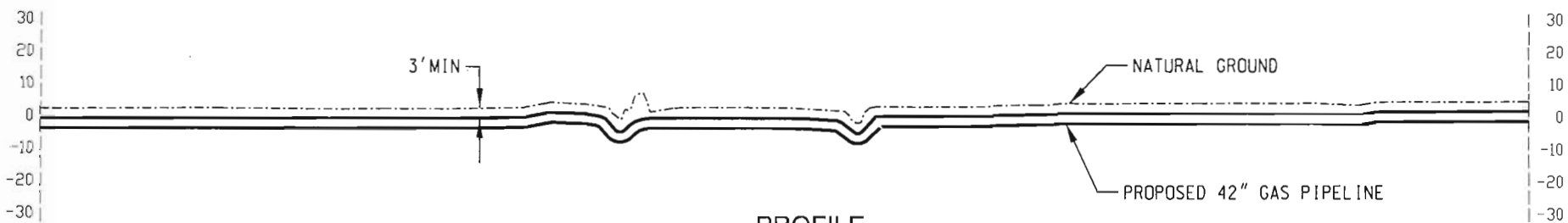

PROFILE

0 50 100 150
VERTICAL SCALE IN FEET

CONSTRUCTION METHOD

NOTES:
1. BASED ON THE IR ORTHO-IMAGERY ACQUIRED FEBRUARY, 2006.

LEGEND:
PROPOSED PIPELINE
WETLAND
PROPOSED CORRIDOR

NO.	REVISION	DATE	DRAWN	CHK'D.	APP'D.
A	ISSUED FOR INTERNAL REVIEW	02/21/2007	MF	JW	SH

DRAWN: PES DATE: 01/14/2007
CHECKED: DATE:
ENGINEER: DATE:
APPROVED: DATE:
REVIEW: DATE:
SCALE: 1" = 500' SHEET 20 OF 81
JOB NO.:
CLIENT/ CLIENT JOB NO.:
FILENET NO.: A4080-03-051307-

Golden Pass Pipeline

GOLDEN PASS PIPELINE
COE PERMIT APPLICATION AMMENDMENT
PROPOSED 42" GAS PIPELINE
JEFFERSON COUNTY, TEXAS

DRAWING NO. USSP-APE-85-YD-652-D01-0031 REV. A

DA Permit Application #
SWG-2007-617-RN
Golden Pass LNG
Jefferson, Newton, & Orange Counties, TX
and Calcasieu Parish, LA
Sheet 22 of 125

M.P. 16.50 MAINLINE VALVE #2
M.P. 16.53
M.P. 16.54 ACCESS ROAD
M.P. 16.60
M.P. 16.70
M.P. 16.80
M.P. 16.84 STATE HIGHWAY 73
M.P. 16.85 ROAD MEDIAN
M.P. 16.86 STATE HIGHWAY 73
M.P. 16.89 DITCH
M.P. 16.90
M.P. 16.97 DITCH
M.P. 17.00
M.P. 17.10
M.P. 17.20
M.P. 17.30



PLAN

0 500 1000 1500
HORIZONTAL SCALE IN FEET

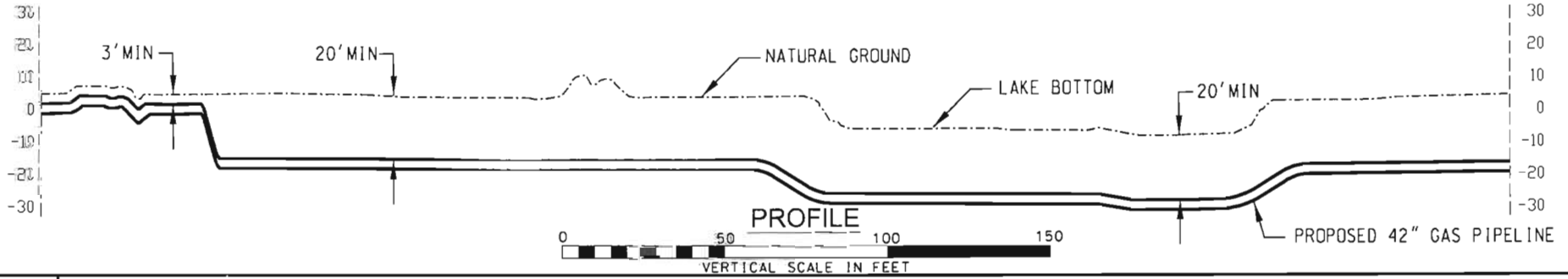

PROFILE

0 50 100 150
VERTICAL SCALE IN FEET

CONSTRUCTION METHOD

NOTES:

1. BASED ON THE IR ORTHO-IMAGERY ACQUIRED FEBRUARY, 2006.

LEGEND:

PROPOSED PIPELINE
WETLAND
PROPOSED CORRIDOR

NO.	REVISION	DATE	DRAWN	CHK'D.	APP'D.
A	ISSUED FOR INTERNAL REVIEW	02/21/2007	MAH	JW	SH

DRAWN: PES DATE: 01/14/2007
CHECKED: DATE:
ENGINEER: DATE:
APPROVED: DATE:
REVIEW: DATE:
SCALE: 1" = 500' SHEET 21 OF 87
JOB NO.
CLIENT/ CLIENT JOB NO.
FILENET NO.: A4080-03-051307

Golden Pass Pipeline

GOLDEN PASS PIPELINE
COE PERMIT APPLICATION AMMENDMENT
PROPOSED 42" GAS PIPELINE
JEFFERSON COUNTY, TEXAS

DRAWING NO. USSP-APE-85-YD-652-D01-0031 REV. A

DA Permit Application #
SWG-2007-617-RN
Golden Pass LNG
Jefferson, Newton, & Orange Counties, TX
and Calcasieu Parish, LA
Sheet 23 of 125

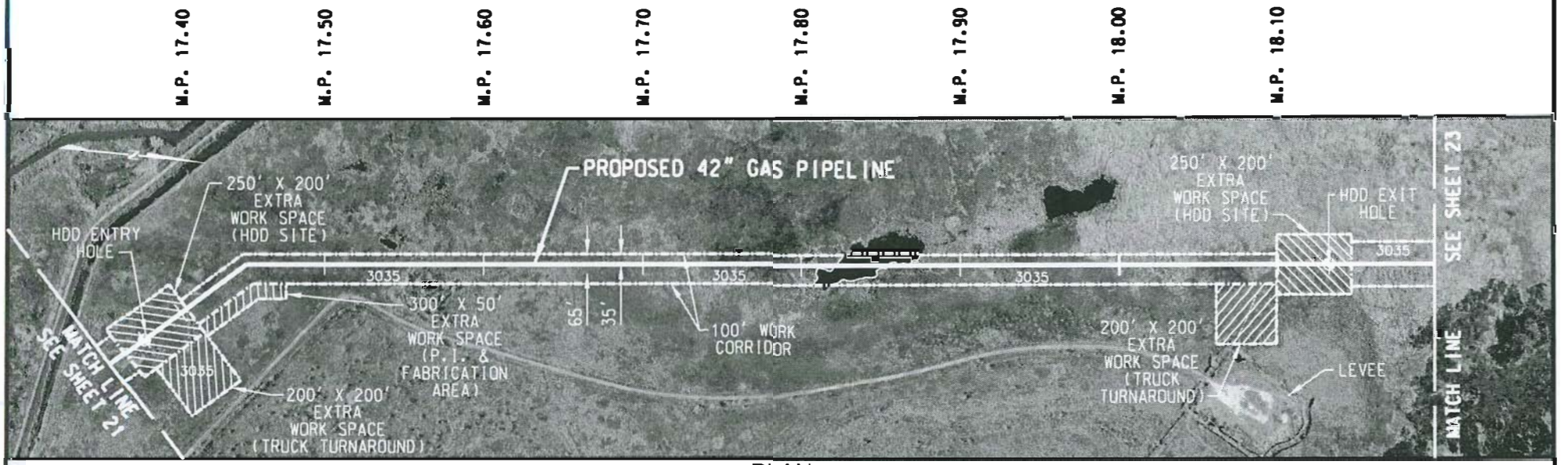

PLAN

0 500 1000 1500
HORIZONTAL SCALE IN FEET

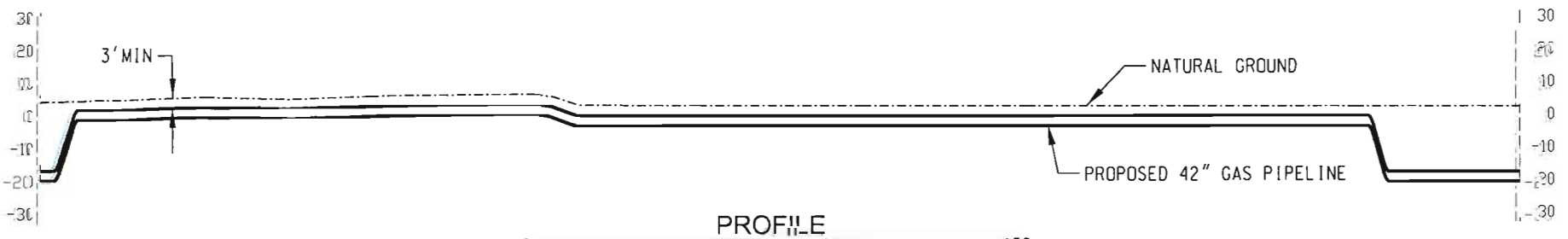

PROFILE

0 50 100 150
VERTICAL SCALE IN FEET

CONSTRUCTION METHOD

NOTES:

1. BASED ON THE IR ORTHO-IMAGERY ACQUIRED FEBRUARY, 2006.

LEGEND:

PROPOSED PIPELINE
WETLAND
PROPOSED CORRIDOR

NO.	REVISION	DATE	DRAWN	CHKD.	APP'D
A	ISSUED FOR INTERNAL REVIEW	02/21/2007	MF	JW	SHI

DRAWN:	PES	DATE: 01/14/2007
CHECKED:		DATE
ENGINEER:		DATE
APPROVED:		DATE
REVIEW:		DATE
SCALE: 1" = 500'		SHEET 22 OF 87
JOB NO.		
CLIENT/ CLIENT JOB NO.		
ENET NO.:	4080-03-051307-	

Golden Pass Pipeline

GOLDEN PASS PIPELINE
COE PERMIT APPLICATION AMMENDMENT
PROPOSED 42" GAS PIPELINE
JEFFERSON COUNTY, TEXAS

DRAWING NO. USSP-APE-85-YD-652-D01-0031 REV. A

DA Permit Application #
SWG-2007-617-RN
Golden Pass LNG
Jefferson, Newton, & Orange Counties, TX
and Calcasieu Parish, LA
Sheet 24 of 125

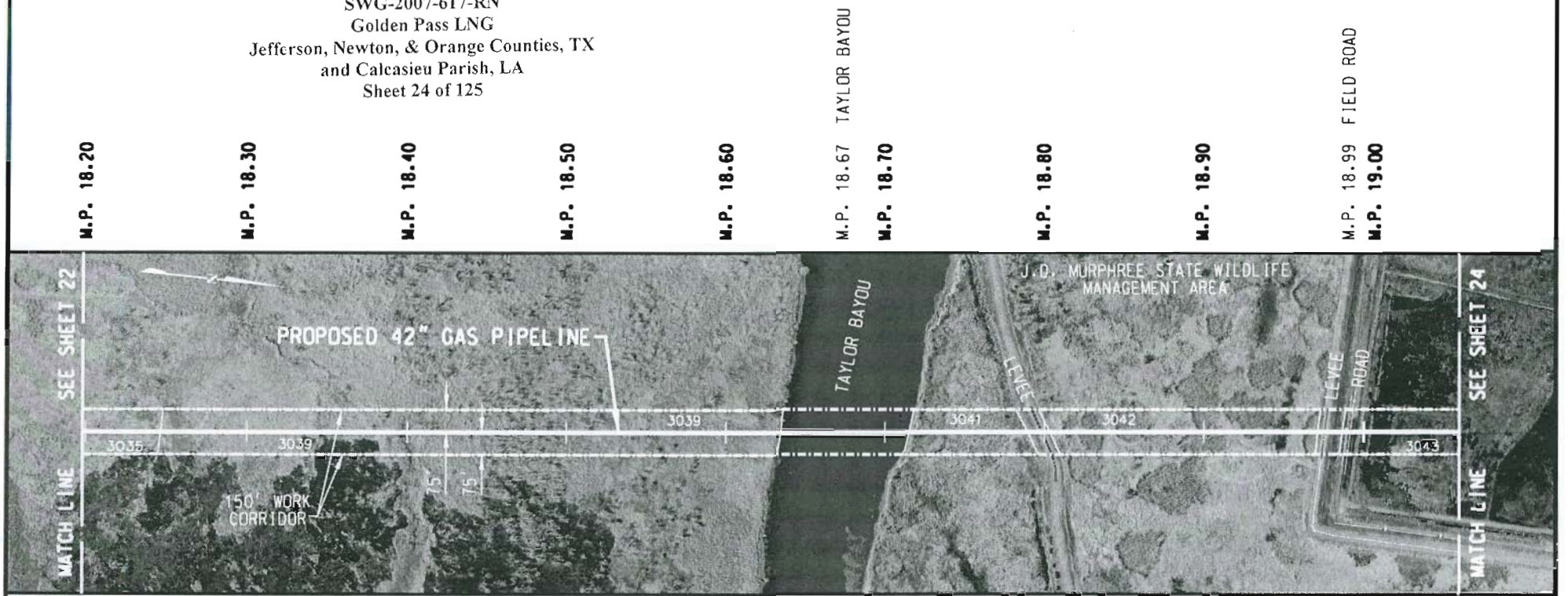

PLAN

0 500 1000 1500
HORIZONTAL SCALE IN FEET

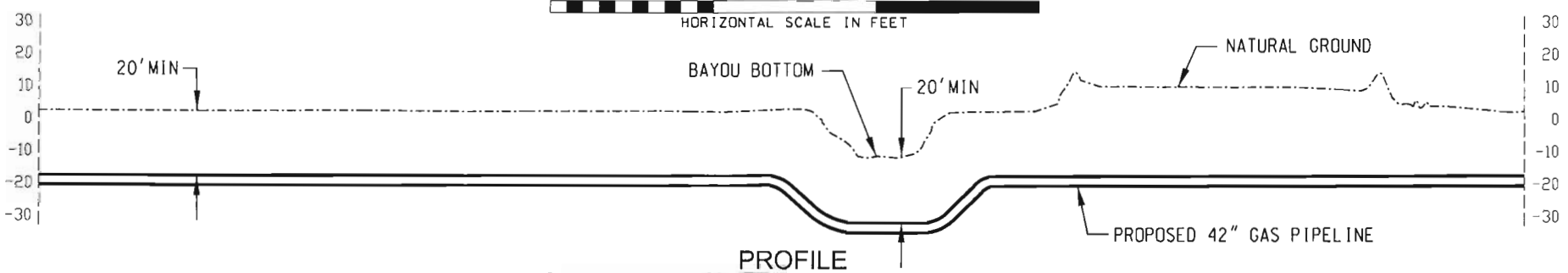

PROFILE

0 50 100 150
VERTICAL SCALE IN FEET

CONSTRUCTION METHOD

NOTES:
1. BASED ON THE IR ORTHO-IMAGERY ACQUIRED FEBRUARY, 2006.

LEGEND:
PROPOSED PIPELINE
WETLAND
PROPOSED CORRIDOR

NO.	REVISION	DATE	DRAWN	CHK'D.	APP'D.
A	ISSUED FOR INTERNAL REVIEW	02/21/2007	MF	JW	SH

DRAWN: PES	DATE: 01/14/2007
CHECKED:	DATE:
ENGINEER:	DATE:
APPROVED:	DATE:
REVIEW:	DATE:
SCALE: 1" = 500'	SHEET 23 OF 87
JOB NO.	
CLIENT/ CLIENT JOB NO.	
FILENET NO.: A4080-03-051307-	

Golden Pass Pipeline

GOLDEN PASS PIPELINE
COE PERMIT APPLICATION AMMENDMENT
PROPOSED 42" GAS PIPELINE
JEFFERSON COUNTY, TEXAS

DRAWING NO. USSP-APE-85-YD-652-D01-0031 REV. A

DA Permit Application #
SWG-2007-617-RN
Golden Pass LNG
Jefferson, Newton, & Orange Counties, TX
and Calcasieu Parish, LA
Sheet 25 of 125

M.P. 19.10 | M.P. 19.15 UNKNOWN PIPELINE | M.P. 19.20 | M.P. 19.30 | M.P. 19.32 CANAL | M.P. 19.32 DIRT ROAD | M.P. 19.40 | M.P. 19.40 DIRT ROAD | M.P. 19.50 | M.P. 19.60 | M.P. 19.70 | M.P. 19.75 CHEVRON PIPELINE | M.P. 19.75 CHEVRON PIPELINE | M.P. 19.75 CHEVRON PIPELINE | M.P. 19.80



PLAN

0 500 1000 1500
HORIZONTAL SCALE IN FEET

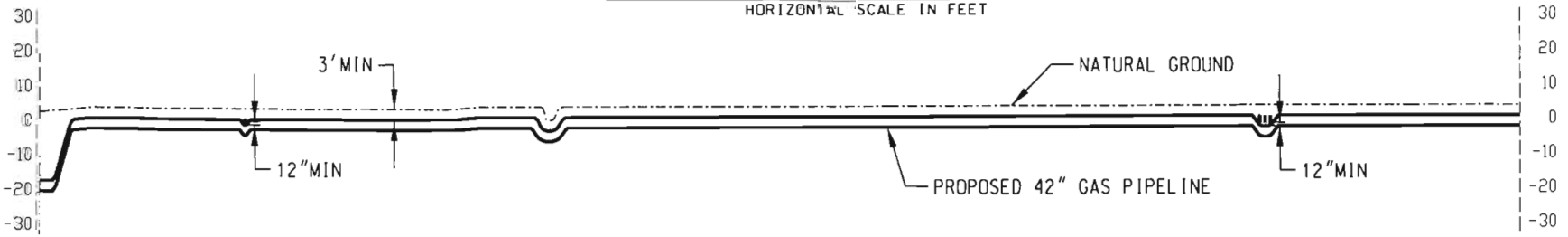

PROFILE

0 50 100 150
VERTICAL SCALE IN FEET

CONSTRUCTION METHOD

NOTES:
1. BASED ON THE IR ORTHO-IMAGERY ACQUIRED FEBRUARY, 2006.

LEGEND:
PROPOSED PIPELINE
WETLAND
PROPOSED CORRIDOR

NO.	REVISION	DATE	DRAWN	CHK'D.	APP'D.
A	ISSUED FOR INTERNAL REVIEW	02/21/2007	MF	JW	SH

DRAWN: PES	DATE: 01/14/2007
CHECKED:	DATE:
ENGINEER:	DATE:
APPROVED:	DATE:
REVIEW:	DATE:
SCALE: 1" = 500'	SHEET 24 OF 87
JOB NO.	
CLIENT/ CLIENT JOB NO.	
FILENET NO.: A4080-03-051307-	

Golden Pass Pipeline

GOLDEN PASS PIPELINE
COE PERMIT APPLICATION AMMENDMENT
PROPOSED 42" GAS PIPELINE
JEFFERSON COUNTY, TEXAS

DRAWING NO. USSP-APE-85-YD-652-D01-0031 REV. A

DA Permit Application #
SWG-2007-617-RN
Golden Pass LNG
Jefferson, Newton, & Orange Counties, TX
and Calcasieu Parish, LA
Sheet 26 of 125

M.P. 19.90	
M.P. 19.96	UNKNOWN PIPELINE
M.P. 20.00	
M.P. 20.00	UNKNOWN PIPELINE
M.P. 20.04	UNKNOWN PIPELINE
M.P. 20.08	UNKNOWN PIPELINE
M.P. 20.08	KM-TEJAS INTERCONNECT SITE
M.P. 20.10	EXXONMOBIL PIPELINE
M.P. 20.10	ENTERPRISE PIPELINE
M.P. 20.10	AIR PRODUCTS PIPELINE
M.P. 20.10	
M.P. 20.19	F.M. 365
M.P. 20.20	
M.P. 20.27	UNION CARBIDE PIPELINE
M.P. 20.30	
M.P. 20.40	
M.P. 20.42	UNITED TEXAS PIPELINE
M.P. 20.42	UNOCAL PIPELINE
M.P. 20.44	UNKNOWN GAS PIPELINE
M.P. 20.44	CIPCO PIPELINE
M.P. 20.50	
M.P. 20.60	



PLAN

0 500 1000 1500
HORIZONTAL SCALE IN FEET

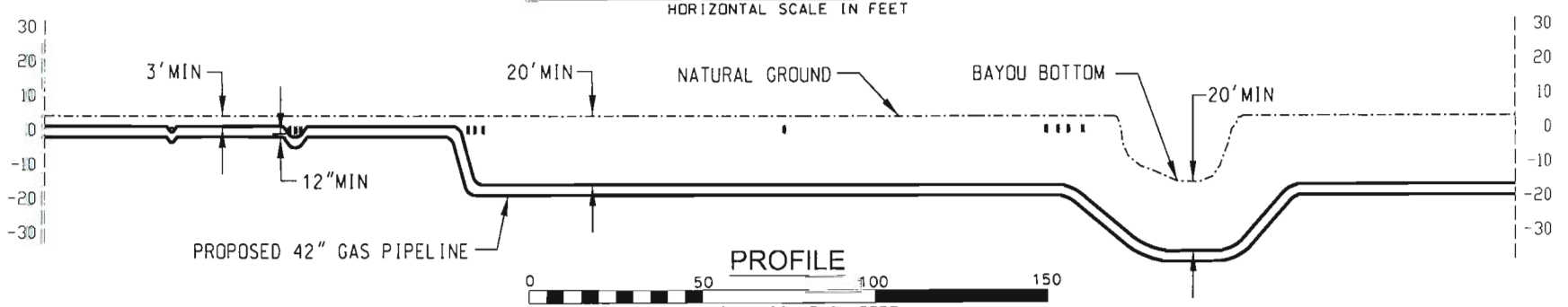

PROFILE

0 50 100 150
VERTICAL SCALE IN FEET

CONSTRUCTION METHOD

NOTES:

1. BASED ON THE IR ORTHO-IMAGERY ACQUIRED FEBRUARY, 2006.

LEGEND:

PROPOSED PIPELINE
WETLAND
PROPOSED CORRIDOR

NO.	REVISION	DATE	DRAWN	CHK'D.	APP'D.
A	ISSUED FOR INTERNAL REVIEW	02/21/2007	MF	JW	SH

DRAWN:	PES	DATE:	01/14/2007
CHECKED:		DATE:	
ENGINEER:		DATE:	
APPROVED:		DATE:	
REVIEW:		DATE:	
SCALE:	1" = 500'	SHEET 25 OF 87	
JOB NO.			
CLIENT/ CLIENT JOB NO.			
FILENET NO.:	A4080-03-051307-		

Golden Pass Pipeline

GOLDEN PASS PIPELINE
COE PERMIT APPLICATION AMMENDMENT
PROPOSED 42" GAS PIPELINE
JEFFERSON COUNTY, TEXAS

DRAWING NO. USSP-APE-85-YD-652-D01-0031 REV. A

DA Permit Application #
SWG-2007-617-RN
Golden Pass LNG
Jefferson, Newton, & Orange Counties, TX
and Calcasieu Parish, LA
Sheet 27 of 125

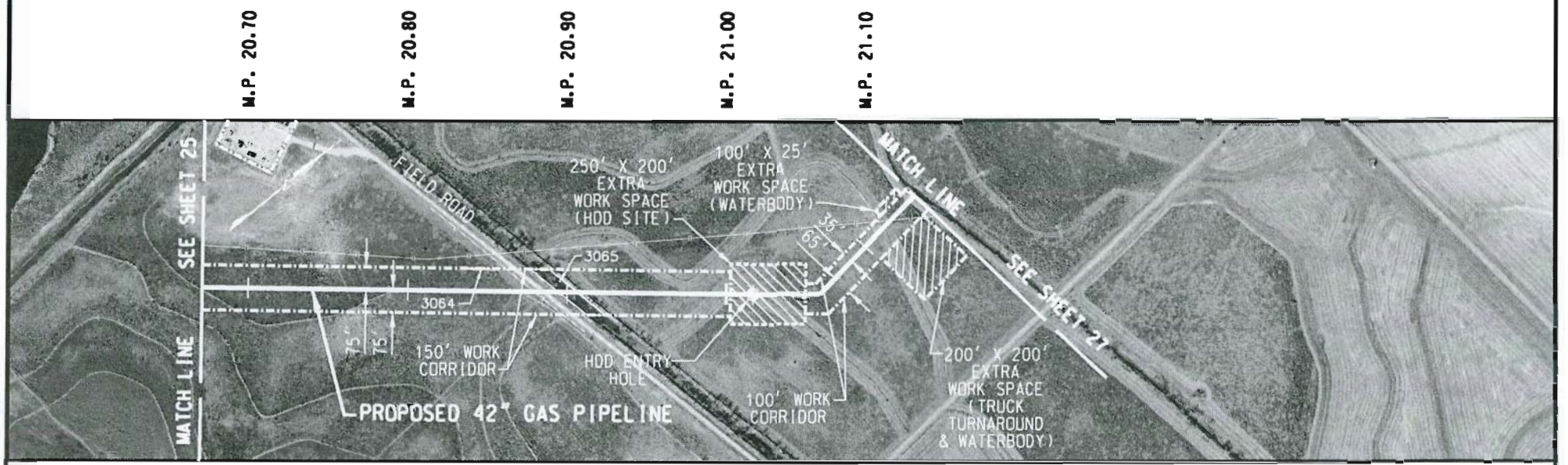

PLAN

0 500 1000 1500
HORIZONTAL SCALE IN FEET

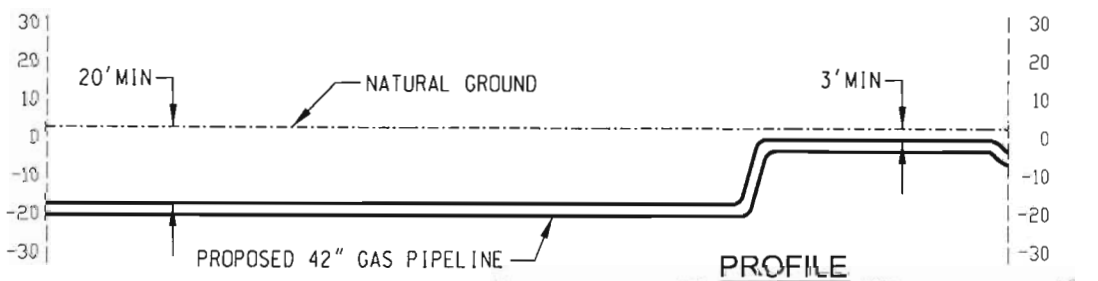

PROFILE

0 50 100 150
VERTICAL SCALE IN FEET

CONSTRUCTION METHOD

NOTES:

1. BASED ON THE IR ORTHO-IMAGERY ACQUIRED FEBRUARY, 2006.

LEGEND:

PROPOSED PIPELINE
WETLAND
PROPOSED CORRIDOR

NO.	REVISION	DATE	DRAWN	CHKD.	APP'D.
A	ISSUED FOR INTERNAL REVIEW	02/21/2007	MF	JW	SH

DRAWN: PES DATE: 01/14/2007
CHECKED: DATE:
ENGINEER: DATE:
APPROVED: DATE:
REVIEW: DATE:
SCALE: 1" = 500' SHEET 26 OF 87
JOB NO.
CLIENT/ CLIENT JOB NO.
FILENET NO.: A4080-03-051307

Golden Pass Pipeline

GOLDEN PASS PIPELINE
COE PERMIT APPLICATION AMMENDMENT
PROPOSED 42" GAS PIPELINE
JEFFERSON COUNTY, TEXAS

DRAWING NO. USSP-APE-85-YD-652-D01-0031 REV. A

DA Permit Application #
SWG-2007-617-RN
Golden Pass LNG
Jefferson, Newton, & Orange Counties, TX
and Calcasieu Parish, LA
Sheet 28 of 125

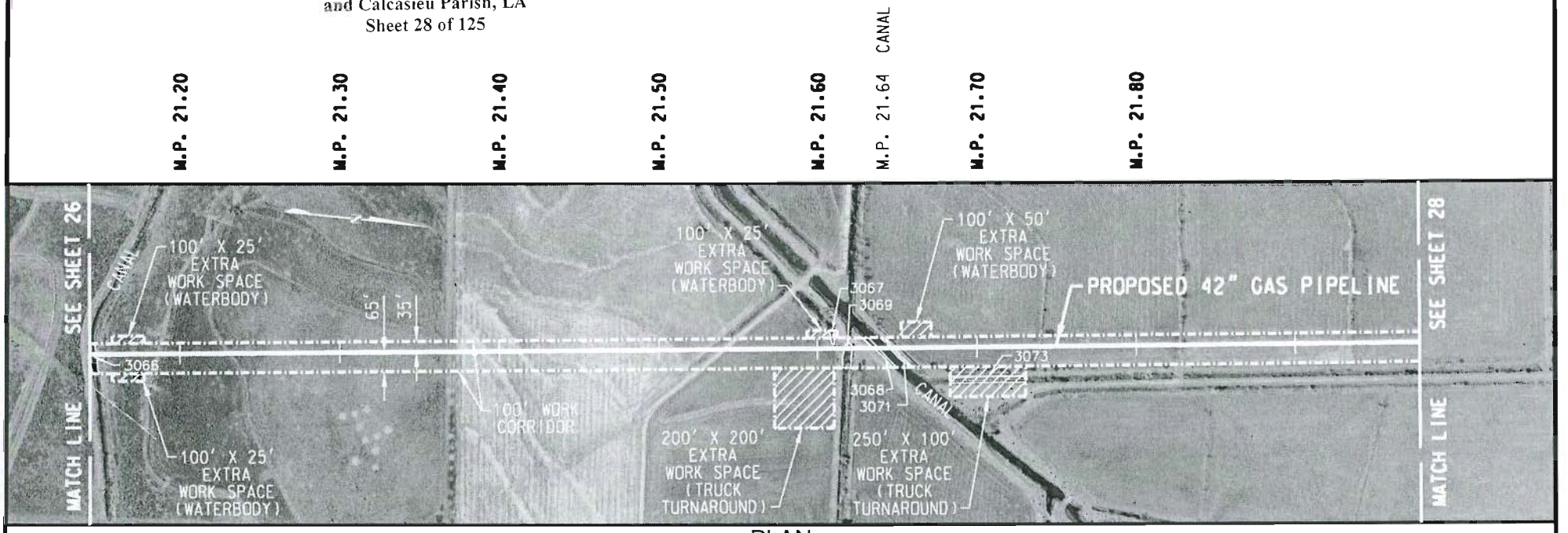

PLAN

0 500 1000 1500
HORIZONTAL SCALE IN FEET

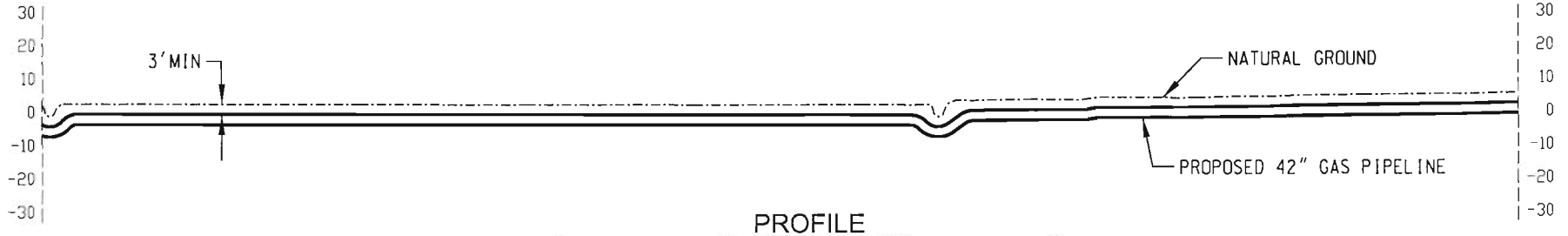

PROFILE

0 50 100 150
VERTICAL SCALE IN FEET

CONSTRUCTION METHOD

NOTES:

1. BASED ON THE IR ORTHO-IMAGERY ACQUIRED FEBRUARY, 2006.

LEGEND:

PROPOSED PIPELINE
WETLAND
PROPOSED CORRIDOR

NO.	REVISION	DATE	DRAWN	CHK'D.	APPD.
A	ISSUED FOR INTERNAL REVIEW	02/21/2007	MF	JH	SH

DRAWN:	PES	DATE: 01/14/2007
CHECKED:		DATE:
ENGINEER:		DATE:
APPROVED:		DATE:
REVIEW:		DATE:
SCALE 1" = 500'		SHEET 27 OF 87
JOB NO.		
CLIENT/ CLIENT JOB NO.		
FILENET NO.: A4080-03-051307-		

Golden Pass Pipeline

GOLDEN PASS PIPELINE
COE PERMIT APPLICATION AMMENDMENT
PROPOSED 42" GAS PIPELINE
JEFFERSON COUNTY, TEXAS

DRAWING NO. USSP-APE-85-YD-652-D01-0031 REV. A

DA Permit Application #
SWG-2007-617-RN
Golden Pass LNG
Jefferson, Newton, & Orange Counties, TX
and Calcasieu Parish, LA
Sheet 29 of 125

M.P. 22.00 | M.P. 22.10 UNKNOWN PIPELINE | M.P. 22.10 TEPPCO PIPELINE | M.P. 22.11 TEPPCO PIPELINE | M.P. 22.11 TEPPCO PIPELINE | M.P. 22.20 | M.P. 22.30 | M.P. 22.40 | M.P. 22.50 | M.P. 22.60 | M.P. 22.70 | M.P. 22.76 GALLIER CANAL | M.P. 22.77 DITCH | M.P. 22.80

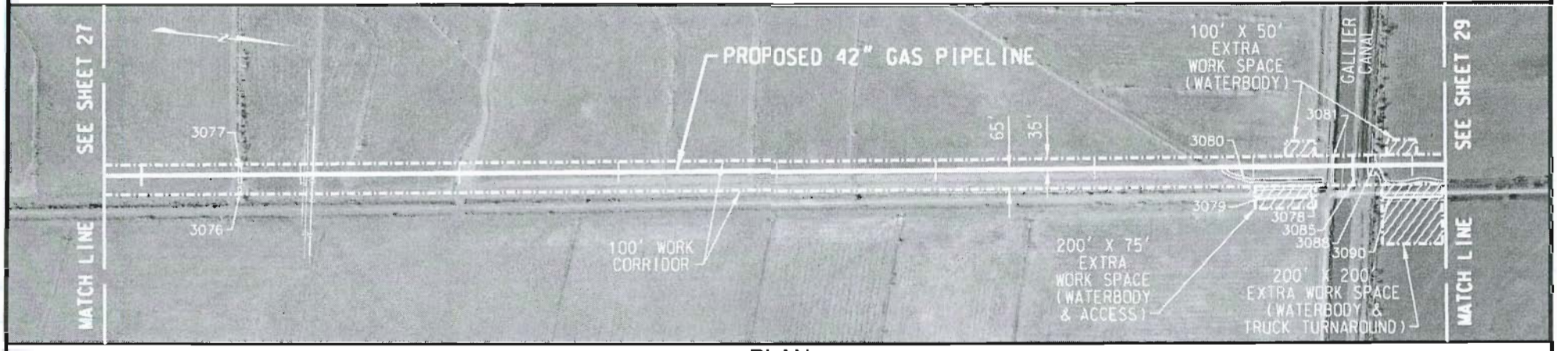

PLAN

0 500 1000 1500
HORIZONTAL SCALE IN FEET

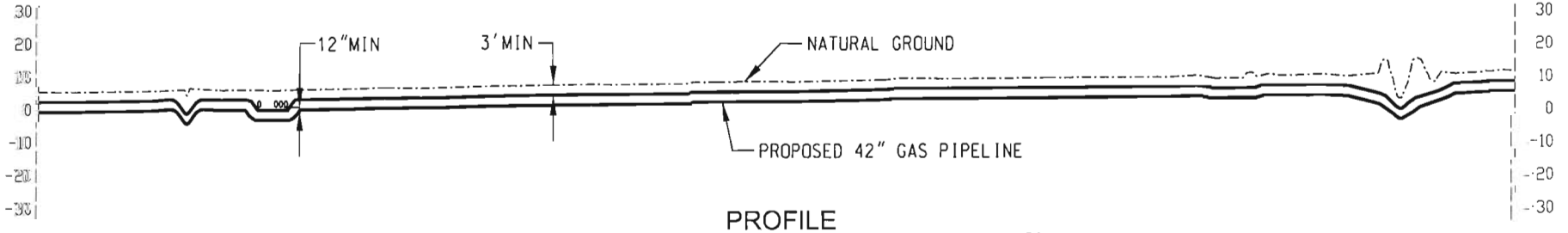

PROFILE

0 50 100 150
VERTICAL SCALE IN FEET

CONSTRUCTION METHOD

NOTES:

1. BASED ON THE IR ORTHO-IMAGERY ACQUIRED FEBRUARY, 2006.

LEGEND:

PROPOSED PIPELINE
WETLAND
PROPOSED CORRIDOR

NO.	REVISION	DATE	DRAWN	CHKD.	APP'D.
A	ISSUED FOR INTERNAL REVIEW	02/21/2007	MF	JW	SH

DRAWN:	PES	DATE: 01/16/2007
CHECKED:		DATE:
ENGINEER:		DATE:
APPROVED:		DATE:
REVIEW:		DATE:
SCALE: 1" = 500'	SHEET 28 OF 87	
JOB NO.		
CLIENT/ CLIENT JOB NO.		
FILENET NO.: A4080-03-051307-		

Golden Pass Pipeline

GOLDEN PASS PIPELINE
COE PERMIT APPLICATION AMMENDMENT
PROPOSED 42" GAS PIPELINE
JEFFERSON COUNTY, TEXAS

DRAWING NO. USSP-APE-85-YD-652-D01-0031 REV. A

DA Permit Application #
SWG-2007-617-RN
Golden Pass LNG
Jefferson, Newton, & Orange Counties, TX
and Calcasieu Parish, LA
Sheet 30 of 125

M.P. 22.90 | M.P. 22.95 SUN PIPELINE | M.P. 23.00 | M.P. 23.10 | M.P. 23.20 | M.P. 23.27 DITCH | M.P. 23.28 FIELD ROAD | M.P. 23.30 DITCH | M.P. 23.30 | M.P. 23.36 KINDER MORGAN PIPELINE | M.P. 23.40

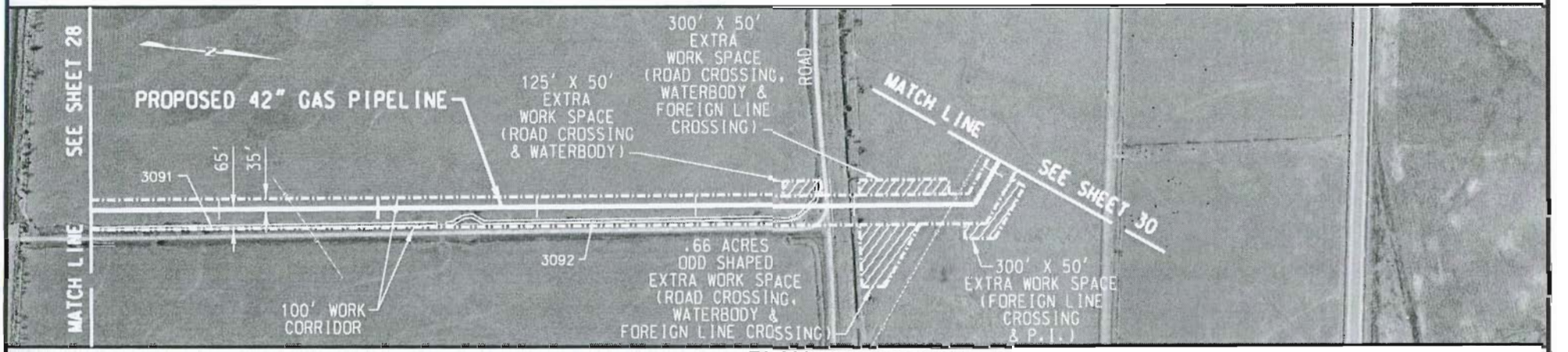

PLAN

0 500 1000 1500
HORIZONTAL SCALE IN FEET

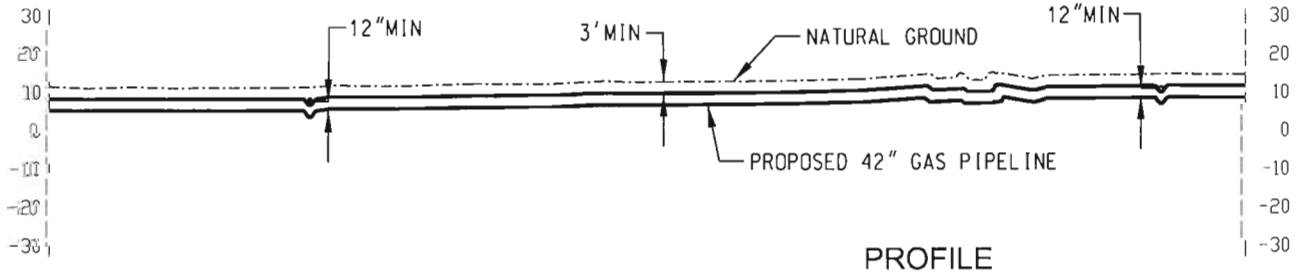

PROFILE

0 50 100 150
VERTICAL SCALE IN FEET

CONSTRUCTION METHOD

NOTES:
1. BASED ON THE IR ORTHO-IMAGERY ACQUIRED FEBRUARY, 2006.

LEGEND:
PROPOSED PIPELINE
WETLAND
PROPOSED CORRIDOR

NO.	REVISION	DATE	DRAWN	CHK'D.	APP'D.
A	ISSUED FOR INTERNAL REVIEW	02/21/2007	WF	JW	SH

DRAWN: PBS DATE: 01/14/2007
CHECKED: DATE:
ENGINEER: DATE:
APPROVED: DATE:
REVIEW: DATE:
SCALE 1" = 500' SHEET 29 OF 87
JOB NO.
CLIENT/ CLIENT JOB NO.
FILENET NO.: A4080-03-051307

Golden Pass Pipeline

GOLDEN PASS PIPELINE
COE PERMIT APPLICATION AMMENDMENT
PROPOSED 42" GAS PIPELINE
JEFFERSON COUNTY, TEXAS

DRAWING NO. USSP-APE-85-YD-652-D01-0031 REV A

DA Permit Application #
SWG-2007-617-RN
Golden Pass LNG
Jefferson, Newton, & Orange Counties, TX
and Calcasieu Parish, LA
Sheet 31 of 125

M.P. 23.50
M.P. 23.56 DIRT ROAD
M.P. 23.57 DITCH
M.P. 23.60
M.P. 23.64 KM-TEXAS INTERCONNECT SITE
M.P. 23.70

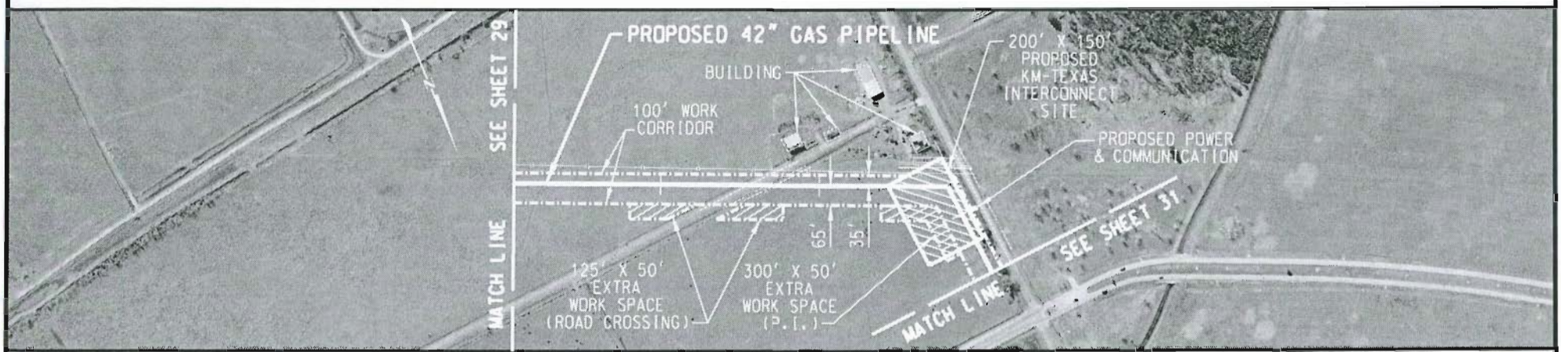

PLAN

0 500 1000 1500
HORIZONTAL SCALE IN FEET

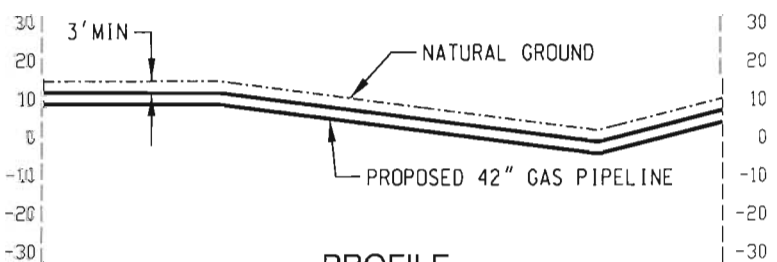

PROFILE

0 50 100 150
VERTICAL SCALE IN FEET

CONSTRUCTION METHOD

NOTES:
1. BASED ON THE IR ORTHO-IMAGERY ACQUIRED FEBRUARY, 2006.

LEGEND:
PROPOSED PIPELINE
WETLAND
PROPOSED CORRIDOR

NO.	REVISION	DATE	DRAWN	CHKD.	APP'D.
A	ISSUED FOR INTERNAL REVIEW	02/21/2007	HG	JW	SH

DRAWN: PER	DATE: 01/14/2007
CHECKED:	DATE:
ENGINEER:	DATE:
APPROVED:	DATE
REVIEW:	DATE:
SCALE: 1" = 5.00'	SHEET 30 OF 31
JOB NO.	
CLIENT:	
CLIENT JOB NO.	
FILENET NO.: A4080-03-051307-	

Golden Pass Pipeline

GOLDEN PASS PIPELINE
COE PERMIT APPLICATION AMMENDMENT
PROPOSED 42" GAS PIPELINE
JEFFERSON COUNTY, TEXAS

DRAWING NO. USSP-APE-85-YD-652-D01-0031 REV. A

DA Permit Application #
SWG-2007-617-RN
Golden Pass LNG
Jefferson, Newton, & Orange Counties, TX
and Calcasieu Parish, LA
Sheet 32 of 125

M.P. 23.78 KNAUTH ROAD
M.P. 23.80
M.P. 23.87 CANAL
M.P. 23.90
M.P. 24.00
M.P. 24.08 CIPCO PIPELINE
M.P. 24.08 CIPCO PIPELINE
M.P. 24.10
M.P. 24.15 ROAD
M.P. 24.20
M.P. 24.30
M.P. 24.40
M.P. 24.50
M.P. 24.52 DITCH
M.P. 24.60



PLAN

0 500 1000 1500
HORIZONTAL SCALE IN FEET

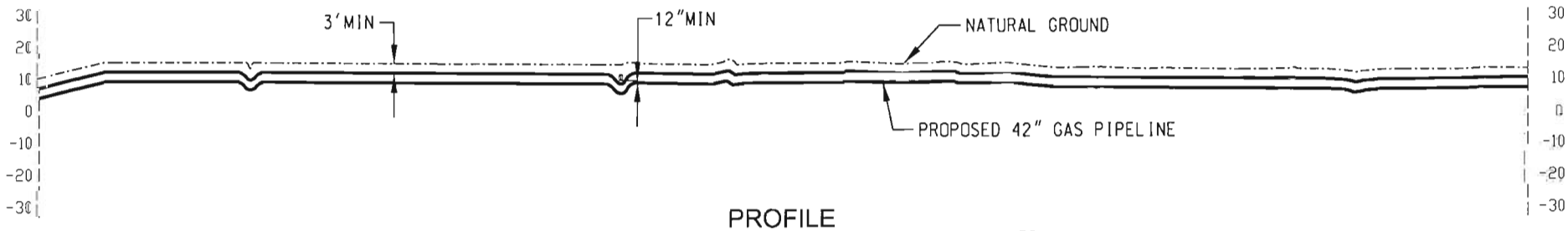

PROFILE

0 50 100 150
VERTICAL SCALE IN FEET

CONSTRUCTION METHOD

NOTES:
1. BASED ON THE IR ORTHO-IMAGERY ACQUIRED FEBRUARY, 2006.

LEGEND:
PROPOSED PIPELINE
WETLAND
PROPOSED CORRIDOR

NO.	REVISION	DATE	DRAWN	CHK'D.	APP'D.
A	ISSUED FOR INTERNAL REVIEW	02/21/2007	MF	JW	SH

DRAWN:	PES	DATE: 01/14/2007
CHECKED:		DATE:
ENGINEER		DATE:
APPROVED:		DATE:
REVIEW:		DATE:
SCALE: 1" = 500'	SHEET 31 OF 87	
JOB NO.		
CLIENT JOB NO.		
EL. ENET NO.: A4080-03-051307		

Golden Pass Pipeline

GOLDEN PASS PIPELINE
COE PERMIT APPLICATION AMMENDMENT
PROPOSED 42" GAS PIPELINE
JEFFERSON COUNTY, TEXAS

DRAWING NO. USSP-APE-85-YD-652-D01-0031 REV. A

DA Permit Application #
SWG-2007-617-RN
Golden Pass LNG
Jefferson, Newton, & Orange Counties, TX
and Calcasieu Parish, LA
Sheet 33 of 125

M.P. 24.67 DITCH
M.P. 24.70
M.P. 24.80
M.P. 24.86 COLONIAL PIPELINE
M.P. 24.87 COLONIAL PIPELINE
M.P. 24.90
M.P. 25.00

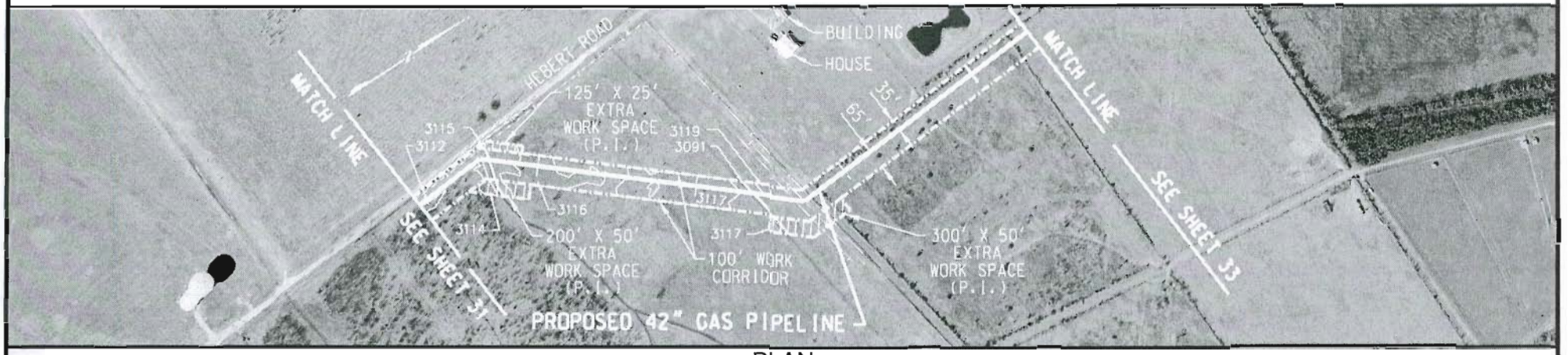

PLAN

0 500 1000 1500
HORIZONTAL SCALE IN FEET

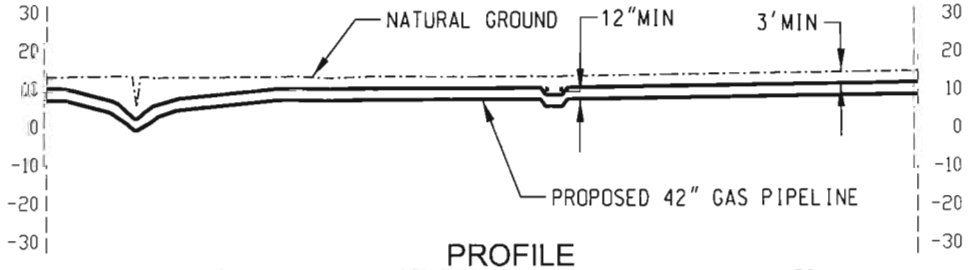

PROFILE

0 50 100 150
VERTICAL SCALE IN FEET

CONSTRUCTION METHOD

NOTES:
1. BASED ON THE IR ORTHO-IMAGERY ACQUIRED FEBRUARY, 2006.

LEGEND:
PROPOSED PIPELINE
WETLAND
PROPOSED CORRIDOR

NO.	REVISION	DATE	DRAWN	CHKD.	APPD.
A	ISSUED FOR INTERNAL REVIEW	02/21/2007	NF	JB	SH

DRAWN: PES DATE: 01/14/2007
CHECKED: DATE:
ENGINEER: DATE:
APPROVED: DATE:
REVIEW: DATE:
SCALE: 1" = 500' SHEET 32 OF 81
JOB NO.
CLIENT/ CLIENT JOB NO.
FILENET NO.: A4080-03-051307

Golden Pass Pipeline

GOLDEN PASS PIPELINE
COE PERMIT APPLICATION AMMENDMENT
PROPOSED 42" GAS PIPELINE
JEFFERSON COUNTY, TEXAS

DRAWING NO. USSP-APE-85-YD-652-D01-0031 REV. A

M.P. 25.10 | M.P. 25.18 UNKNOWN PIPELINE | M.P. 25.20 | M.P. 25.25 UNKNOWN PIPELINE | M.P. 25.29 P.B. ENERGY PIPELINE | M.P. 25.30 | M.P. 25.35 CANAL | M.P. 25.40 | M.P. 25.44 EXXONMOBIL PIPELINE | M.P. 25.44 EXXONMOBIL PIPELINE | M.P. 25.44 EXXONMOBIL PIPELINE | M.P. 25.50 | M.P. 25.60 | M.P. 25.60 DITCH | M.P. 25.61 HEBERT ROAD | M.P. 25.61 DITCH | M.P. 25.70 | M.P. 25.72 KINDER MORGAN PIPELINE | M.P. 25.73 BUCKEYE PIPELINE | M.P. 25.80 | M.P. 25.84 FIELD ROAD | M.P. 25.90



PLAN

0 500 1000 1500

HORIZONTAL SCALE IN FEET

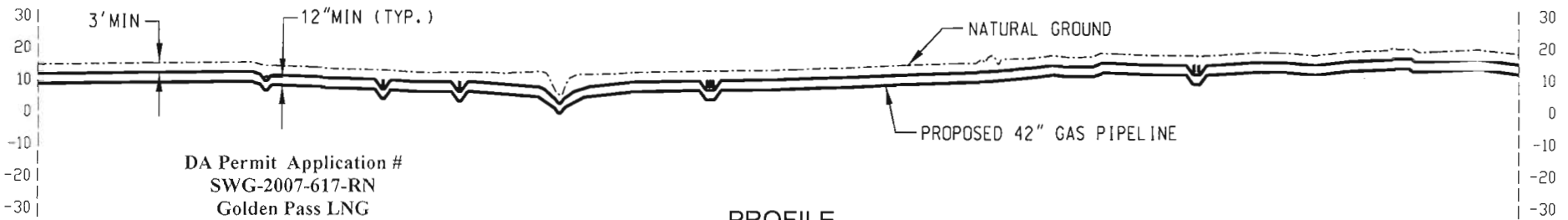

DA Permit Application #
SWG-2007-617-RN
Golden Pass LNG
Jefferson, Newton, & Orange Counties, TX
and Calcasieu Parish, LA
Sheet 34 of 125

PROFILE

0 50 100 150

VERTICAL SCALE IN FEET

CONSTRUCTION METHOD

NOTES:

1. BASED ON THE IR ORTHO-IMAGERY ACQUIRED FEBRUARY, 2006.

LEGEND:

PROPOSED PIPELINE
WETLAND
PROPOSED CORRIDOR

NO.	REVISION	DATE	DRAWN	CHKD.	APP'D.
A	ISSUED FOR INTERNAL REVIEW	02/21/2007	MF	JW	SH

DRAWN: PES DATE: 01/14/2007
CHECKED: DATE:
ENGINEER: DATE:
APPROVED: DATE:
REVIEW: DATE:
SCALE 1" = 50' SHEET 33 OF 87
JOB NO.
CLIENT/ CLIENT JOB NO.
FILENET NO.: A4080-03-051307-

Golden Pass Pipeline

GOLDEN PASS PIPELINE
COE PERMIT APPLICATION AMMENDMENT
PROPOSED 42" GAS PIPELINE
JEFFERSON COUNTY, TEXAS

DRAWING NO. USSP-APE-85-YD-652-D01-0031 REV A

M.P. 25.92	AIR LIQUIDE PIPELINE
M.P. 25.92	AIR LIQUIDE PIPELINE
M.P. 25.96	UNKNOWN PIPELINE
M.P. 25.97	UNKNOWN PIPELINE
M.P. 26.00	
M.P. 26.03	DRAINAGE
M.P. 26.03	DIRT ROAD
M.P. 26.04	DRAINAGE
M.P. 26.10	
M.P. 26.13	E.B. WEST PORT ARTHUR ROAD
M.P. 26.14	W.B. W. PORT ARTHUR ROAD
M.P. 26.15	SOUTHERN PACIFIC RAILROAD
M.P. 26.16	DITCH
M.P. 26.16	UNKNOWN PIPELINE
M.P. 26.16	PREMCOR PIPELINE
M.P. 26.16	PREMCOR PIPELINE
M.P. 26.16	UNKNOWN PIPELINE
M.P. 26.17	EL PASO PIPELINE
M.P. 26.18	PREMCOR PIPELINE
M.P. 26.18	PREMCOR PIPELINE
M.P. 26.18	PREMCOR PIPELINE
M.P. 26.18	PREMCOR PIPELINE
M.P. 26.18	PREMCOR PIPELINE
M.P. 26.18	PREMCOR PIPELINE
M.P. 26.19	MOBIL PIPELINE
M.P. 26.19	MOBIL PIPELINE
M.P. 26.19	LIMESTONE ROAD
M.P. 26.19	CIPCO PIPELINE
M.P. 26.20	
M.P. 26.28	JOHNSONS GULLY
M.P. 26.30	
M.P. 26.37	SUNCO PIPELINE
M.P. 26.37	SUNCO PIPELINE
M.P. 26.38	SUNCO PIPELINE
M.P. 26.40	
M.P. 26.44	EL PASO PIPELINE
M.P. 26.44	CHEVRON PIPELINE
M.P. 26.44	PREMCOR PIPELINE
M.P. 26.45	SHELL PIPELINE
M.P. 26.50	
M.P. 26.60	
M.P. 26.67	ENTERPRISE PIPELINE
M.P. 26.68	SHELL PIPELINE
M.P. 26.68	BLACKHILLS PIPELINE
M.P. 26.68	CIPCO PIPELINE
M.P. 26.68	ENTERPRISE PIPELINE
M.P. 26.68	SHELL PIPELINE
M.P. 26.68	TEXAS EASTERN PIPELINE
M.P. 26.68	MOBIL PIPELINE
M.P. 26.69	FLORIDA GAS PIPELINE
M.P. 26.70	



PLAN

0 500 1000 1500

HORIZONTAL SCALE IN FEET

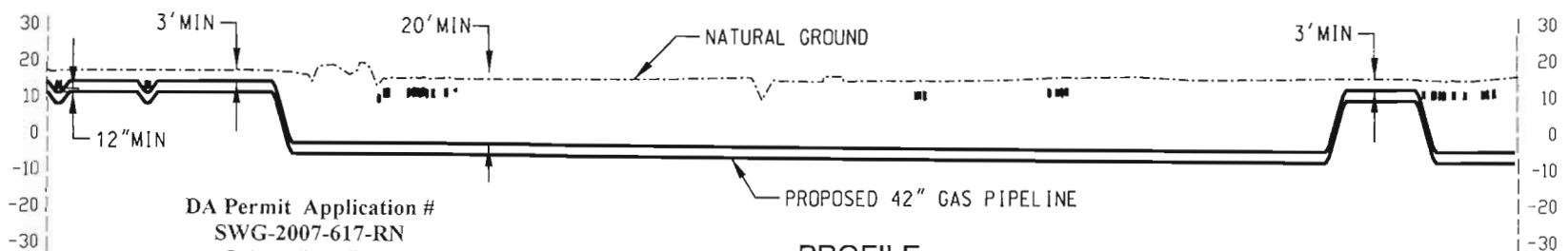

PROFILE

0 50 100 150

VERTICAL SCALE IN FEET

DA Permit Application #
SWG-2007-617-RN
Golden Pass LNG
Jefferson, Newton, & Orange Counties, TX
and Calcasieu Parish, LA
Sheet 35 of 125

CONSTRUCTION METHOD

NOTES:

1. BASED ON THE IR ORTHO-IMAGERY ACQUIRED FEBRUARY, 2006.

LEGEND:

PROPOSED PIPELINE

WETLAND

PROPOSED CORRIDOR

NO	REVISION	DATE	DRAWN	CHK'D	APP'D
A	ISSUED FOR INTERNAL REVIEW	02/21/2007	WF	JW	SK

DRAWN: PES	DATE: 01/14/2007
CHECKED:	DATE:
ENGINEER:	DATE:
APPROVED:	DATE:
REVIEW:	DATE:
SCALE: 1" = 500'	SHEET 34 OF 87
JOB NO.	
CLIENT/ CLIENT JOB NO.	
FILENET NO.: A4080-03-051307-	

Golden Pass Pipeline

GOLDEN PASS PIPELINE
COE PERMIT APPLICATION AMMENDMENT
PROPOSED 42" GAS PIPELINE
JEFFERSON COUNTY, TEXAS

DRAWING NO. USSP-APE-85-YD-652-D01-0031 REV. A

DA Permit Application #
SWG-2007-617-RN
Golden Pass LNG
Jefferson, Newton, & Orange Counties, TX
and Calcasieu Parish, LA
Sheet 36 of 125

M.P. 26.72 JOHNSON'S GULLY
M.P. 26.74 KINDER MORGAN PIPELINE
M.P. 26.74 AIR PRODUCTS PIPELINE
M.P. 26.74 UNKNOWN PIPELINE
M.P. 26.80
M.P. 26.90
M.P. 26.94 TEXAS EASTERN PIPELINE
M.P. 26.94 CIPCO PIPELINE
M.P. 27.00
M.P. 27.10
M.P. 27.13 UNKNOWN PIPELINE
M.P. 27.14 UNKNOWN PIPELINE
M.P. 27.14 UNKNOWN PIPELINE
M.P. 27.14 PREMCOR PIPELINE
M.P. 27.20
M.P. 27.24 DIRT ROAD
M.P. 27.30
M.P. 27.31 UNKNOWN PIPELINE
M.P. 27.35 KINDER MORGAN PIPELINE
M.P. 27.40



PLAN

0 500 1000 1500
HORIZONTAL SCALE IN FEET

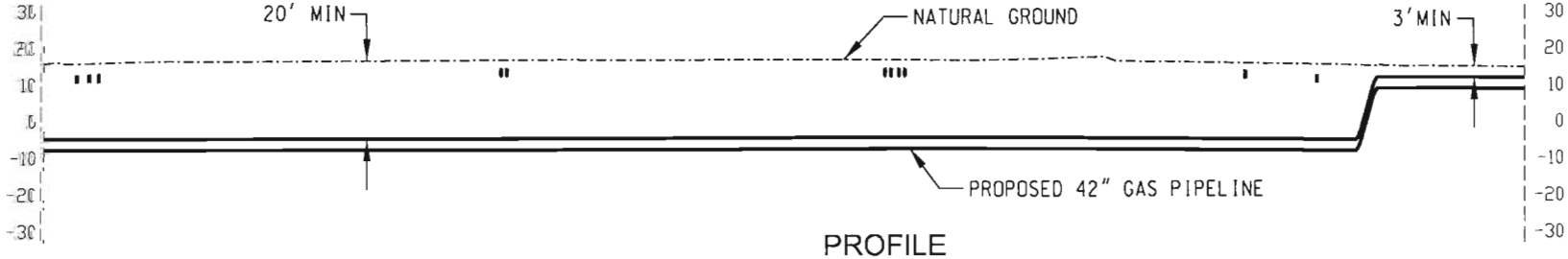

PROFILE

0 50 100 150
VERTICAL SCALE IN FEET

CONSTRUCTION METHOD

NOTES:

1. BASED ON THE IR ORTHO-IMAGERY ACQUIRED FEBRUARY, 2006.

LEGEND:

PROPOSED PIPELINE
WETLAND
PROPOSED CORRIDOR

NO.	REVISION	DATE	DRAWN	CHK'D	APP'D
A	ISSUED FOR INTERNAL REVIEW	02/21/2007	MF	JW	SH

DRAWN: PES DATE: 01/14/2007
CHECKED: DATE:
ENGINEER: DATE:
APPROVED: DATE
REVIEW: DATE
SCALE: 1" = 500' SHEET 35 OF 87
JOB NO.
CLIENT/ CLIENT JOB NO.
FILENET NO.: A4080-03-051307-

Golden Pass Pipeline

GOLDEN PASS PIPELINE
COE PERMIT APPLICATION AMMENDMENT
PROPOSED 42" GAS PIPELINE
JEFFERSON COUNTY, TEXAS

DRAWING NO. USSP-APE-85-YD-652-D01-0031 REV. A

DA Permit Application #
SWG-2007-617-RN
Golden Pass LNG
Jefferson, Newton, & Orange Counties, TX
and Calcasieu Parish, LA
Sheet 37 of 125

M.P. 27.50 | M.P. 27.60 | M.P. 27.70 | M.P. 27.80 OLD RUSTED PIPELINE | M.P. 27.80 FIELD ROAD | M.P. 27.90 | M.P. 28.00 | M.P. 28.10 | M.P. 28.20 | M.P. 28.26 KINDER MORGAN PIPELINE | M.P. 28.30 | M.P. 28.34 PORT ARTHUR CANAL



PLAN

0 500 1000 1500
HORIZONTAL SCALE IN FEET

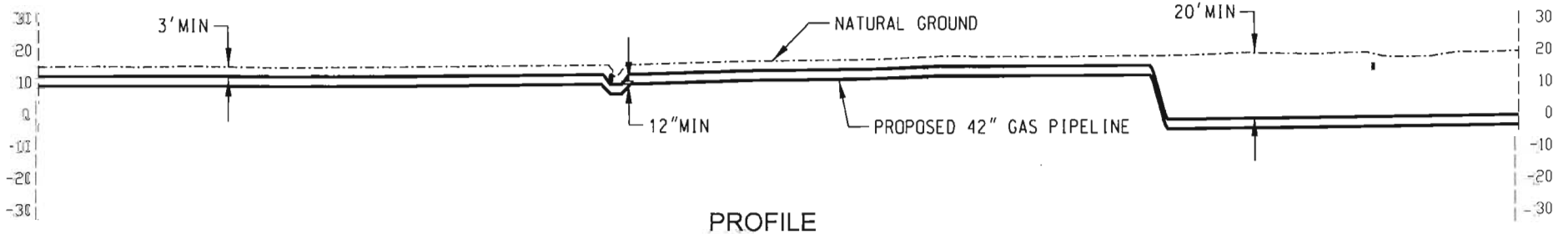

PROFILE

0 50 100 150
VERTICAL SCALE IN FEET

CONSTRUCTION METHOD

NOTES:

1. BASED ON THE IR ORTHO-IMAGERY ACQUIRED FEBRUARY, 2006.

LEGEND:

PROPOSED PIPELINE
WETLAND
PROPOSED CORRIDOR

NO.	REVISION	DATE	DRAWN	CHK'D.	APP'D.
A	ISSUED FOR INTERNAL REVIEW	02/21/2007	MF	JW	SK

DRAWN:	PES	DATE: 01/14/2001
CHECKED:		DATE:
ENGINEER:		DATE
APPROVED:		DATE
REVIEW:		DATE:
SCALE: 1" = 500'		SHEET 36 OF 87
JOB NO.		
CLIENT		
CLIENT JOB NO.		
FILENET NO.: A4080-03-051307-		

Golden Pass Pipeline

GOLDEN PASS PIPELINE
COE PERMIT APPLICATION AMMENDMENT
PROPOSED 42" GAS PIPELINE
JEFFERSON COUNTY, TEXAS

DRAWING NO. USSP-APE-85-YD-652-D01-0031 REV. A

M.P. 28.36	MOBIL PIPELINE
M.P. 28.36	TEPPCO PIPELINE
M.P. 28.36	MOBIL PIPELINE
M.P. 28.39	CIPCO PIPELINE
M.P. 28.39	CIPCO PIPELINE
M.P. 28.39	HOUSTON PIPELINE
M.P. 28.40	TEXAS BRINE PIPELINE
M.P. 28.40	
M.P. 28.40	KINDER MORGAN PIPELINE
M.P. 28.43	SABINE GAS PIPELINE
M.P. 28.44	CANAL
M.P. 28.45	CANAL
M.P. 28.48	SABINE GAS PIPELINE
M.P. 28.50	
M.P. 28.55	CIPCO PIPELINE
M.P. 28.55	MOBIL PIPELINE
M.P. 28.55	MOBIL PIPELINE
M.P. 28.60	CENTANA INTERCONNECT SITE
M.P. 28.60	
M.P. 28.70	US HWY 69 (SBFR)
M.P. 28.70	
M.P. 28.71	US HWY 69 (SB)
M.P. 28.72	ROAD MEDIAN
M.P. 28.72	US HWY 69
M.P. 28.73	US HWY 69 (NB)
M.P. 28.73	US HWY 69 (NB)
M.P. 28.74	US HWY 69 (NBFR)
M.P. 28.80	
M.P. 28.86	HIGHWAY 347
M.P. 28.90	
M.P. 28.92	OILTANKING PIPELINE
M.P. 28.94	MARATHON PIPELINE
M.P. 28.95	COLONIAL PIPELINE
M.P. 28.97	P.B. ENERGY PIPELINE
M.P. 28.98	OIL TANKING PIPELINE
M.P. 28.99	OIL TANKING PIPELINE
M.P. 29.00	
M.P. 29.01	TEPPCO PIPELINE
M.P. 29.02	OILTANKING PIPELINE
M.P. 29.02	OILTANKING PIPELINE
M.P. 29.02	OILTANKING PIPELINE
M.P. 29.10	
M.P. 29.10	TEPPCO PIPELINE
M.P. 29.10	COLONIAL PIPELINE
M.P. 29.11	MOBIL PIPELINE
M.P. 29.11	MOBIL PIPELINE
M.P. 29.11	MOBIL PIPELINE
M.P. 29.11	AMOCO PIPELINE
M.P. 29.12	KANSAS CITY SOUTHERN R.R.
M.P. 29.13	AIR LIQUIDE PIPELINE
M.P. 29.13	ENTERPRISE PIPELINE
M.P. 29.13	AIR LIQUIDE PIPELINE
M.P. 29.13	AIR LIQUIDE PIPELINE
M.P. 29.13	MOBIL PIPELINE
M.P. 29.13	MOBIL PIPELINE
M.P. 29.13	MOBIL PIPELINE
M.P. 29.14	MOBIL PIPELINE
M.P. 29.14	MOBIL PIPELINE
M.P. 29.14	FIELD ROAD



PLAN

0 500 1000 1500

HORIZONTAL SCALE IN FEET

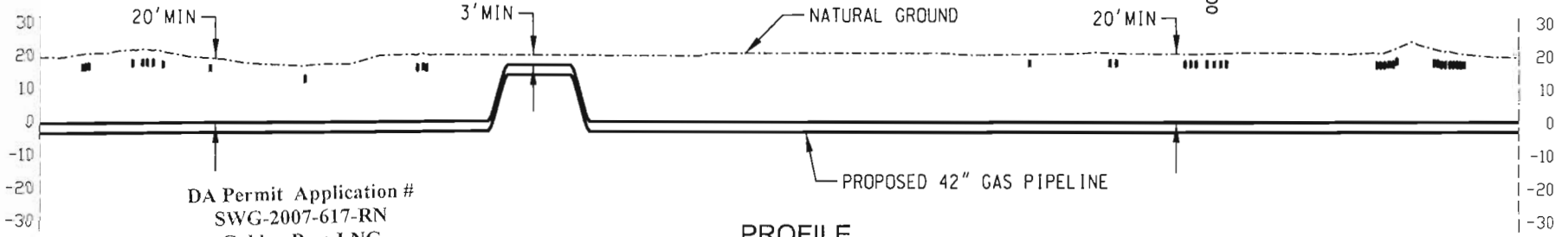

PROFILE

0 50 100 150

VERTICAL SCALE IN FEET

DA Permit Application #
SWG-2007-617-RN
Golden Pass LNG
Jefferson, Newton, & Orange Counties, TX
and Calcasieu Parish, LA
Sheet 38 of 125

CONSTRUCTION METHOD

NOTES:

1. BASED ON THE IR ORTHO-IMAGERY ACQUIRED FEBRUARY, 2006.

LEGEND:

PROPOSED PIPELINE

WETLAND

PROPOSED CORRIDOR

NO.	REVISION	DATE	DRAWN	CHK'D.	APP'D.
A	ISSUED FOR INTERNAL REVIEW	02/21/2007	MF	JW	SH

DRAWN:	PES	DATE:	01/14/2007
CHECKED:		DATE:	
ENGINEER:		DATE:	
APPROVED:		DATE:	
REVIEW:		DATE:	
SCALE 1" = 500'		SHEET 37 OF 87	
JOB NO.			
CLIENT/ CLIENT JOB NO.			
FILENET NO.: A4080-03-051307-			

Golden Pass Pipeline

GOLDEN PASS PIPELINE
COE PERMIT APPLICATION AMMENDMENT
PROPOSED 42" GAS PIPELINE
JEFFERSON COUNTY, TEXAS

DRAWING NO. USSP-APE-85-YD-652-D01-0031 REV. A

M.P. 29.20 BEAUMONT LATERAL INTERCONNECT SITE

M.P. 29.20

M.P. 29.27 TEPPCO PIPELINE

M.P. 29.30

M.P. 29.40 TEPPCO PIPELINE

M.P. 29.42 CIPCO PIPELINE

M.P. 29.43 ENDEVCO PIPELINE

M.P. 29.44 OILTANKING PIPELINE

M.P. 29.45

M.P. 29.50

PLAN

0 500 1000 1500

HORIZONTAL SCALE IN FEET

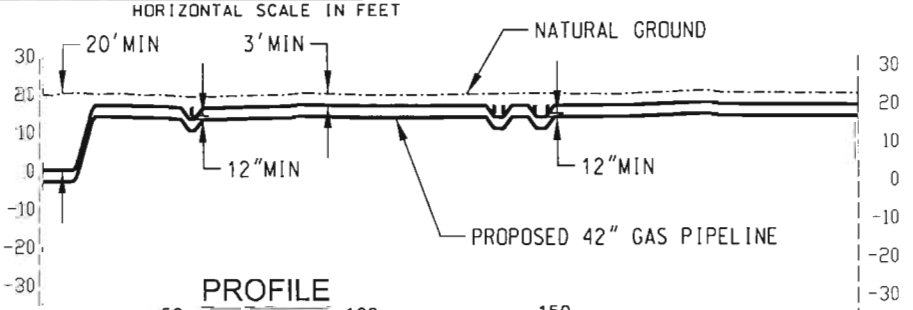

PROFILE

0 50 100 150

VERTICAL SCALE IN FEET

DA Permit Application #
SWG-2007-617-RN
Golden Pass LNG
Jefferson, Newton, & Orange Counties, TX
and Calcasieu Parish, LA
Sheet 39 of 125

CONSTRUCTION METHOD

NOTES:

1. BASED ON THE IR ORTHO-IMAGERY ACQUIRED FEBRUARY, 2006.

LEGEND:

PROPOSED PIPELINE

WETLAND

PROPOSED CORRIDOR

NO.	REVISION	DATE	DRAWN	CHK'D.	APP'D.
A	ISSUED FOR INTERNAL REVIEW	02/21/2007	MF	JM	SM

DRAWN: PES	DATE: 01/14/2007
CHECKED:	DATE
ENGINEER:	DATE
APPROVED:	DATE
REVIEW:	DATE
SCALE: 1" = 500'	SHEET 38 OF 87
JOB NO.	
CLIENT/ CLIENT JOB NO.	
FILENET NO.: A4080-03-051307-	

Golden Pass Pipeline

GOLDEN PASS PIPELINE
COE PERMIT APPLICATION AMMENDMENT
PROPOSED 42" GAS PIPELINE
JEFFERSON COUNTY, TEXAS

DRAWING NO. USSP-APE-85-YD-652-D01-0031 REV. A

DA Permit Application #
SWG-2007-617-RN
Golden Pass LNG
Jefferson, Newton, & Orange Counties, TX
and Calcasieu Parish, LA
Sheet 40 of 125

M.P. 29.60 | M.P. 29.70 | M.P. 29.77 CENTENNIAL PIPELINE | M.P. 29.80 | M.P. 29.83 MARATHON PIPELINE | M.P. 29.90 | M.P. 29.90 TEPPCO PIPELINE | M.P. 29.91 FIELD ROAD | M.P. 29.94 TEPPCO PIPELINE | M.P. 30.00 | M.P. 30.02 ENTER NECHES RIVER | M.P. 30.10 | M.P. 30.19 NECHES RIVER | M.P. 30.20 | M.P. 30.30

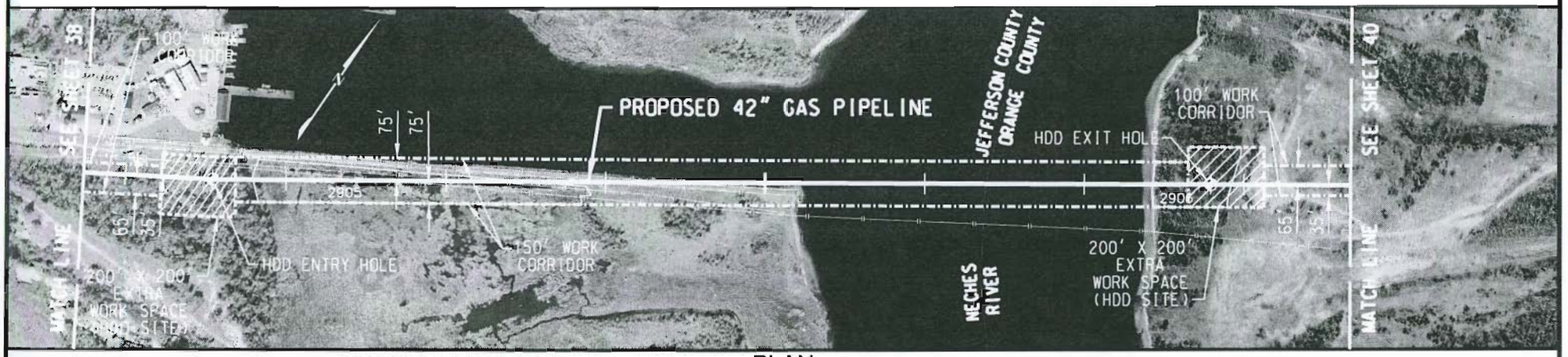

PLAN

0 500 1000 1500
HORIZONTAL SCALE IN FEET

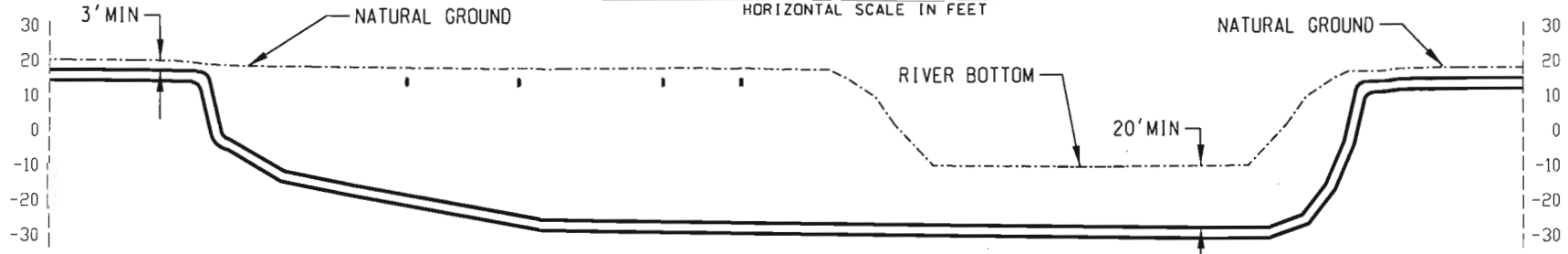

PROFILE

0 50 100 150
VERTICAL SCALE IN FEET

CONSTRUCTION METHOD

NOTES:

1. BASED ON THE IR ORTHO-IMAGERY ACQUIRED FEBRUARY, 2006.

LEGEND:

PROPOSED PIPELINE
WETLAND
PROPOSED CORRIDOR

NO.	REVISION	DATE	DRAWN	CHK'D.	APP'D.
A	ISSUED FOR INTERNAL REVIEW	02/21/2007	MF	JW	SH

DRAWN: PES	DATE: 01/14/2007	
CHECKED:	DATE:	
ENGINEER:	DATE:	
APPROVED:	DATE:	
REVIEW:	DATE:	
SCALE: 1" = 500'	SHEET 39 OF 87	
JOB NO.		
CLIENT/ CLIENT JOB NO.		
FILENET NO.: A4080-03-051307-		

Golden Pass Pipeline

GOLDEN PASS PIPELINE
COE PERMIT APPLICATION AMMENDMENT
PROPOSED 42" GAS PIPELINE
JEFFERSON & ORANGE COUNTIES, TX

DRAWING NO. USSP-APE-85-YD-652-D01-0031 REV. A

DA Permit Application #
SWG-2007-617-RN
Golden Pass LNG
Jefferson, Newton, & Orange Counties, TX
and Calcasieu Parish, LA
Sheet 41 of 125

CENTENNIAL PIPELINE
FIELD ROAD
VIDOR PIPELINE
FIELD ROAD
TEPPCO PIPELINE
CIPCO PIPELINE
TEPPCO PIPELINE
SABINE PIPELINE
CENTENNIAL PIPELINE

M.P. 30.40 M.P. 30.47 M.P. 30.47 M.P. 30.48 **M.P. 30.50** **M.P. 30.60** **M.P. 30.70** M.P. 30.72 M.P. 30.73 M.P. 30.74 M.P. 30.75 M.P. 30.76 M.P. 30.77 **M.P. 30.80** **M.P. 30.90** **M.P. 31.00**



PLAN

0 500 1000 1500
HORIZONTAL SCALE IN FEET

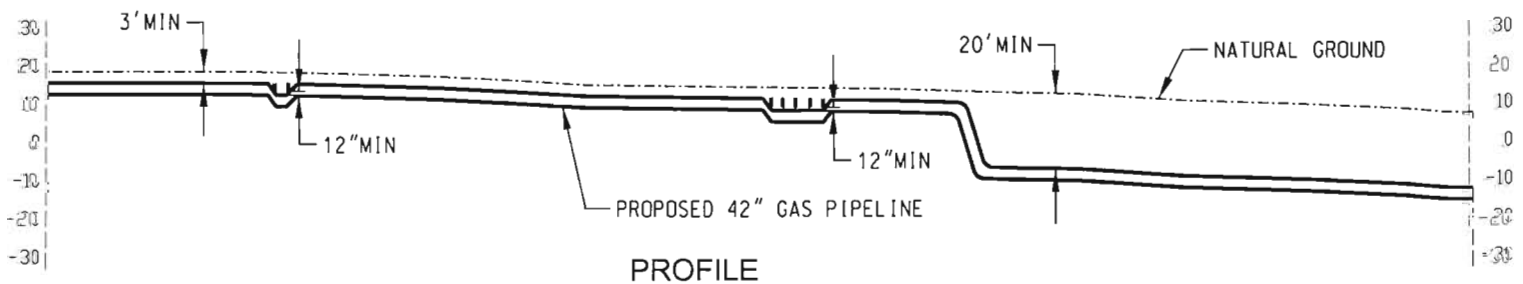

PROFILE

0 50 100 150
VERTICAL SCALE IN FEET

CONSTRUCTION METHOD

NOTES:

1. BASED ON THE IR ORTHO-IMAGERY ACQUIRED FEBRUARY, 2006.

LEGEND:

PROPOSED PIPELINE
WETLAND
PROPOSED CORRIDOR

NO.	REVISION	DATE	DRAWN	CHKD.	APP'D.
A	ISSUED FOR INTERNAL REVIEW	02/21/2007	WF	JW	SH

DRAWN: PES	DATE 01/14/2007
CHECKED:	DATE
ENGINEER:	DATE
APPROVED:	DATE
REVIEW:	DATE
SCALE 1" = 500'	SHEET 40 OF 87
JOB NO.	
CLIENT/ CLIENT JOB NO.	
FILENET NO.: A4080-03-051007-	

Golden Pass Pipeline

GOLDEN PASS PIPELINE
COE PERMIT APPLICATION AMMENDMENT
PROPOSED 42" GAS PIPELINE
ORANGE COUNTY, TEXAS

DRAWING NO. USSP-APE-85-YD-652-D01-0031 REV. A

DA Permit Application #
SWG-2007-617-RN
Golden Pass LNG
Jefferson, Newton, & Orange Counties, TX
and Calcasieu Parish, LA
Sheet 42 of 125



PLAN

0 500 1000 1500
HORIZONTAL SCALE IN FEET

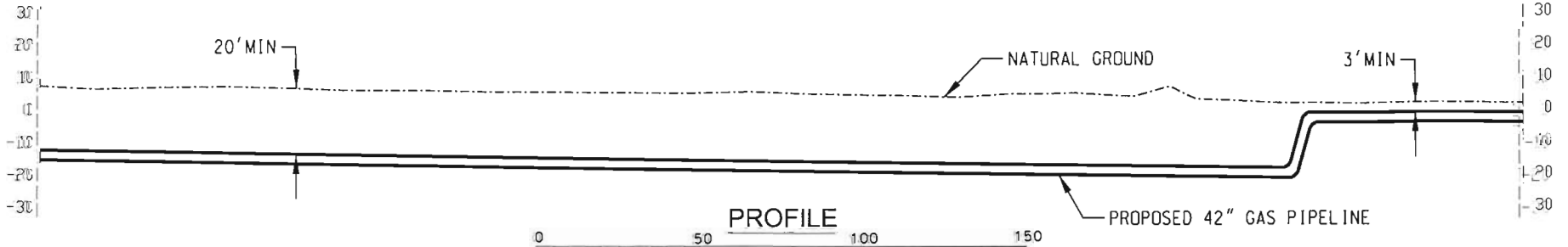

PROFILE

0 50 100 150
VERTICAL SCALE IN FEET

CONSTRUCTION METHOD

NOTES:

1. BASED ON THE IR ORTHO-IMAGERY ACQUIRED FEBRUARY, 2006.

LEGEND:

PROPOSED PIPELINE
WETLAND
PROPOSED CORRIDOR

NO.	REVISION	DATE	DRAWN	CHK'D.	APP'D.
A	ISSUED FOR INTERNAL REVIEW	02/21/2007	NF	JV	SH

DRAWN:	PES	DATE: 04/24/2007
CHECKED:		DATE
ENGINEER		DATE
APPROVED:		DATE
REVIEW:		DATE
SCALE 1" = 500'		SHEET 41 OF 87
JOB NO.		
CUENT/ CLIENT JOB NO.		
FILENET NO.:		

Golden Pass Pipeline

GOLDEN PASS PIPELINE
COE PERMIT APPLICATION AMMENDMENT
PROPOSED 42" GAS PIPELINE
ORANGE COUNTY, TEXAS

DRAWING NO. USSP-APE-85-YD-652-D01-0041 REV. A

DA Permit Application #
SWG-2007-617-RN
Golden Pass LNG
Jefferson, Newton, & Orange Counties, TX
and Calcasieu Parish, LA
Sheet 43 of 125

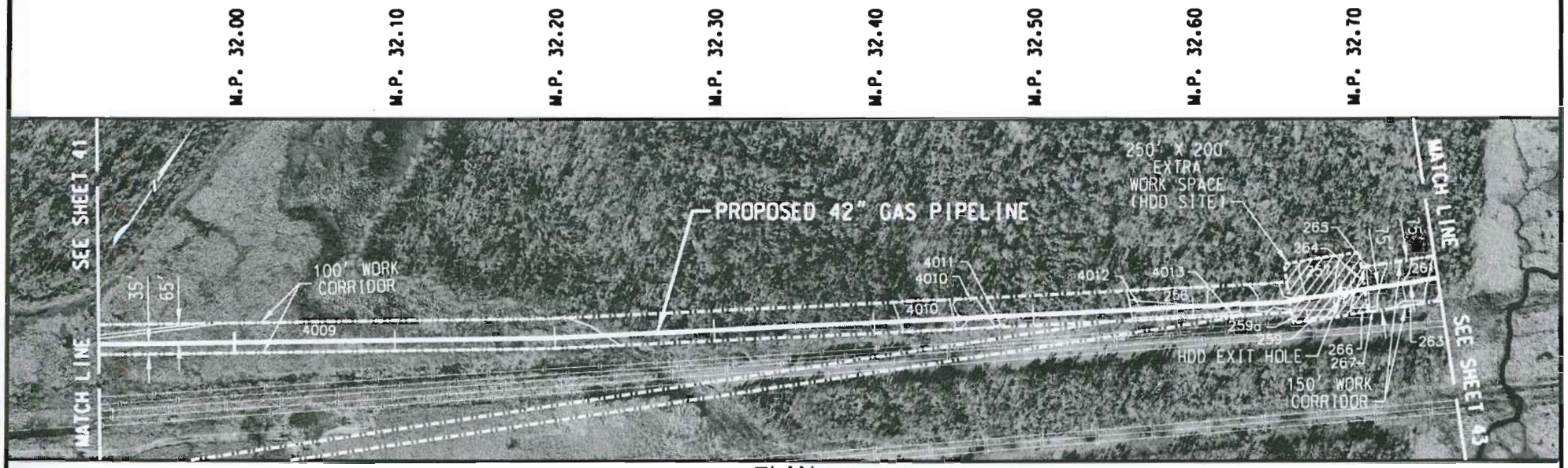

PLAN

0 500 1000 1500
HORIZONTAL SCALE IN FEET

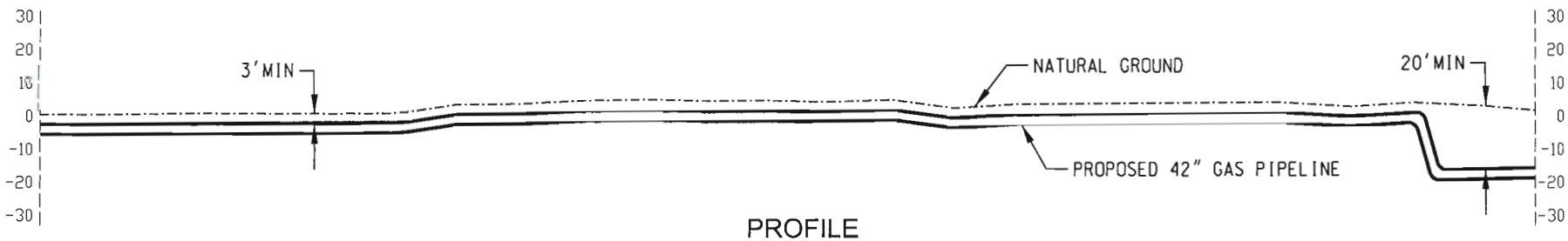

PROFILE

0 50 100 150
VERTICAL SCALE IN FEET

CONSTRUCTION METHOD

NOTES:
1. BASED ON THE IR ORTHO-IMAGERY ACQUIRED FEBRUARY, 2006.

LEGEND:
PROPOSED PIPELINE
WETLAND
PROPOSED CORRIDOR

NO.	REVISION	DATE	DRAWN	CHK'D.	APP'D.
A	ISSUED FOR INTERNAL REVIEW	02/21/2007	MF	JW	SH

DRAWN: PES	DATE 01/14/2007
CHECKED:	DATE:
ENGINEER:	DATE:
APPROVED:	DATE:
REVIEW:	DATE
SCALE: 1" = 500'	SHEET 42 OF 87
JOB NO.	
CLIENT/ CLIENT JOB NO.	
FILENET NO.: A4080-03-051307-	

Golden Pass Pipeline

GOLDEN PASS PIPELINE
COE PERMIT APPLICATION AMMENDMENT
PROPOSED 42" GAS PIPELINE
ORANGE COUNTY, TEXAS

DRAWING NO. USSP-APE-85-YD-652-D01-0031 REV. A

DA Permit Application #
SWG-2007-617-RN
Golden Pass LNG
Jefferson, Newton, & Orange Counties, TX
and Calcasieu Parish, LA
Sheet 44 of 125

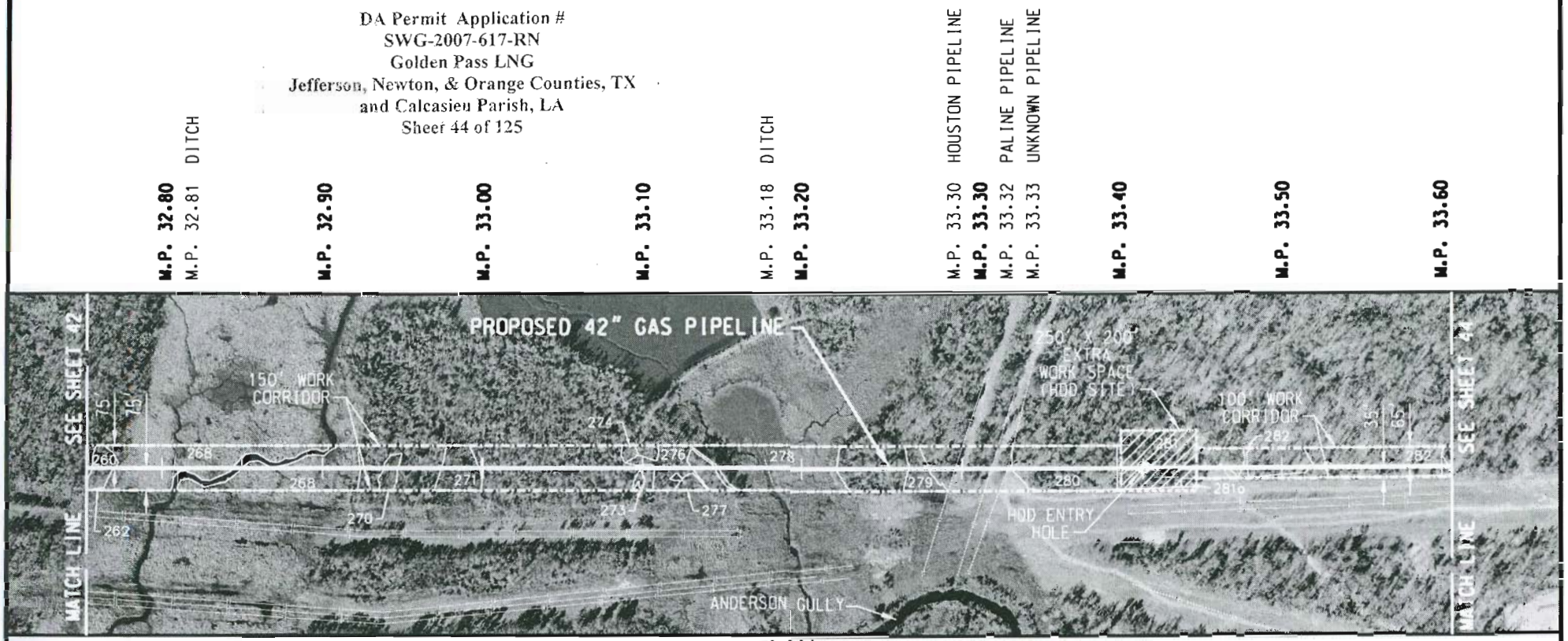

PLAN

0 500 1000 1500
HORIZONTAL SCALE IN FEET

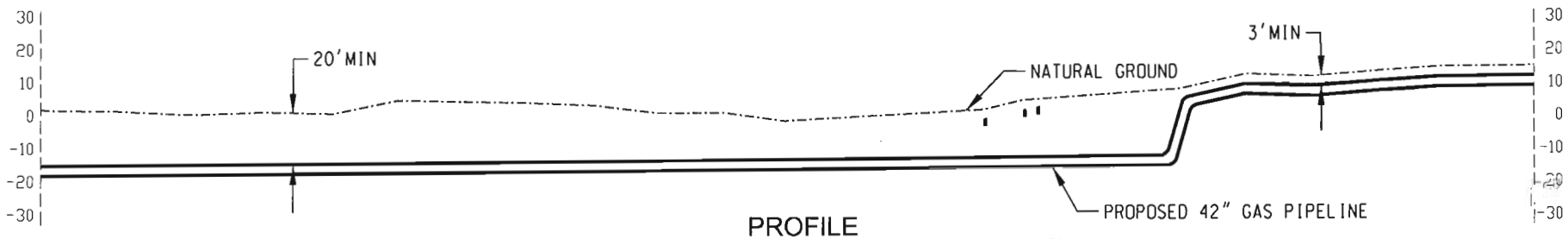

PROFILE

0 50 100 150
VERTICAL SCALE IN FEET

CONSTRUCTION METHOD

NOTES:
1. BASED ON THE IR ORTHO-IMAGERY ACQUIRED FEBRUARY, 2006.

LEGEND:
PROPOSED PIPELINE
WETLAND
PROPOSED CORRIDOR

NO.	REVISION	DATE	DRAWN	CHKD.	APP'D.
A	ISSUED FOR INTERNAL REVIEW	02/21/2007	MF	JW	SH

DRAWN:	PES	DATE:	01/14/2007
CHECKED:		DATE:	
ENGINEER:		DATE:	
APPROVED:		DATE:	
REVIEW:		DATE:	
SCALE: 1" = 500'		SHEET 43 OF 87	
JOB NO.			
CLIENT/ CLIENT JOB NO.			
FILENET NO.: A4080-03-051307-			

Golden Pass Pipeline

GOLDEN PASS PIPELINE
COE PERMIT APPLICATION AMMENDMENT
PROPOSED 42" GAS PIPELINE
ORANGE COUNTY, TEXAS

DRAWING NO. USSP-APE-85-YD-652-D01-0031 REV A

DA Permit Application #
SWG 2007-617-RN
Golden Pass LNG
Jefferson, Newton, & Orange Counties, TX
and Calcasieu Parish, LA
Sheet 45 of 125

M.P. 33.70	
M.P. 33.80	
M.P. 33.90	
M.P. 33.94	KINDER MORGAN PIPELINE
M.P. 33.97	DITCH
M.P. 33.97	CHURCH HOUSE ROAD
M.P. 33.98	DITCH
M.P. 34.00	
M.P. 34.01	MAINLINE VALVE #3
M.P. 34.01	ET TEXOMA INTERCONNECT SITE
M.P. 34.03	MARATHON PIPELINE
M.P. 34.04	TEPPCO PIPELINE
M.P. 34.04	CIPCO PIPELINE
M.P. 34.05	TEPPCO PIPELINE



PLAN

0 500 1000 1500
HORIZONTAL SCALE IN FEET

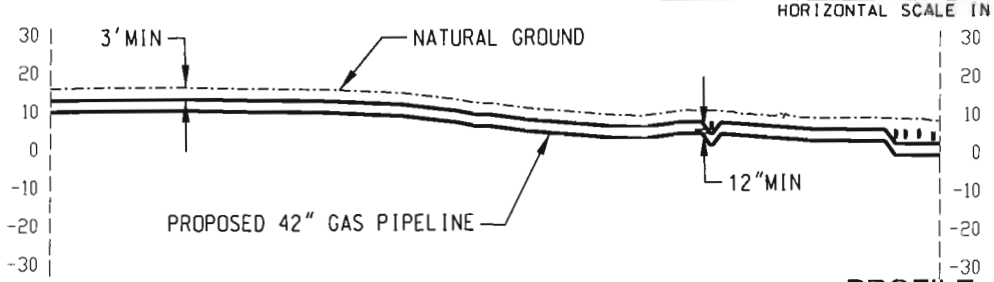

PROFILE

0 50 100 150
VERTICAL SCALE IN FEET

CONSTRUCTION METHOD

NOTES:

1. BASED ON THE IR ORTHO-IMAGERY ACQUIRED FEBRUARY, 2006.

LEGEND:

PROPOSED PIPELINE
WETLAND
PROPOSED CORRIDOR

NO.	REVISION	DATE	DRAWN	CHKD.	APP'D
A	ISSUED FOR INTERNAL REVIEW	02/21/2007	MF	JW	SH

DRAWN: PES	DATE: 01/14/2007
CHECKED:	DATE:
ENGINEER:	DATE:
APPROVED:	DATE:
REVIEW:	DATE:
SCALE: 1" = 500'	SHEET 44 OF 87
JOB NO.	
CLIENT/ CLIENT JOB NO.	
FILENET NO.: A4080-03-051307-	

Golden Pass Pipeline

GOLDEN PASS PIPELINE
COE PERMIT APPLICATION AMMENDMENT
PROPOSED 42" GAS PIPELINE
ORANGE COUNTY, TEXAS

DRAWING NO. USSP-APE-85-YD-652-D01-0031 REV. A

DA Permit Application #
SWG-2007-617-RN
Golden Pass LNG
Jefferson, Newton, & Orange Counties, TX
and Calcasieu Parish, LA
Sheet 46 of 125

M.P. 34.06 CIPCO PIPELINE
M.P. 34.10
M.P. 34.20
M.P. 34.29 PLAINS PIPELINE
M.P. 34.30
M.P. 34.39 FIELD ROAD
M.P. 34.40 HOUSTON PIPELINE
M.P. 34.40
M.P. 34.49 MARATHON PIPELINE
M.P. 34.50 CIPCO PIPELINE
M.P. 34.50
M.P. 34.52 TEPPCO PIPELINE
M.P. 34.52 TEPPCO PIPELINE
M.P. 34.54 TEPPCO PIPELINE

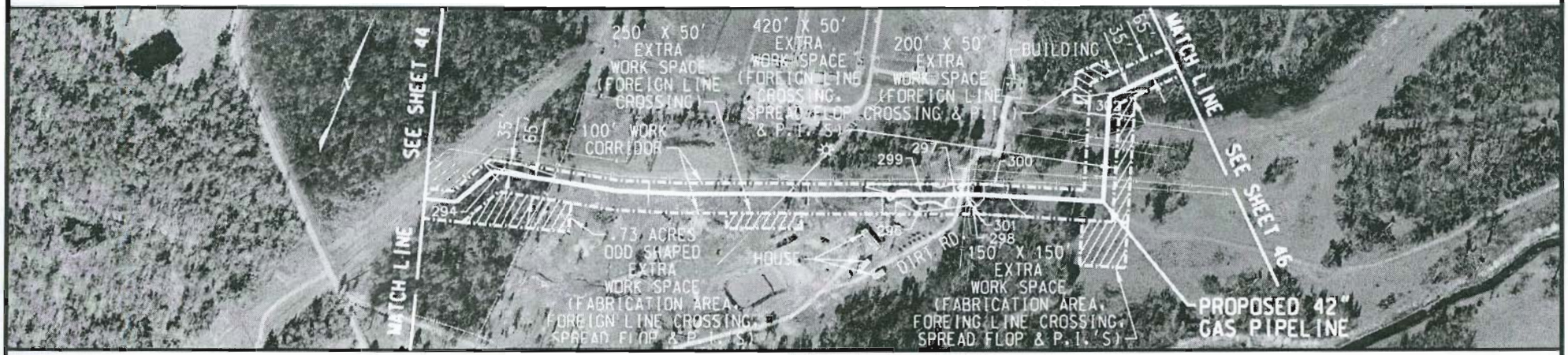

PLAN

0 500 1000 1500
HORIZONTAL SCALE IN FEET

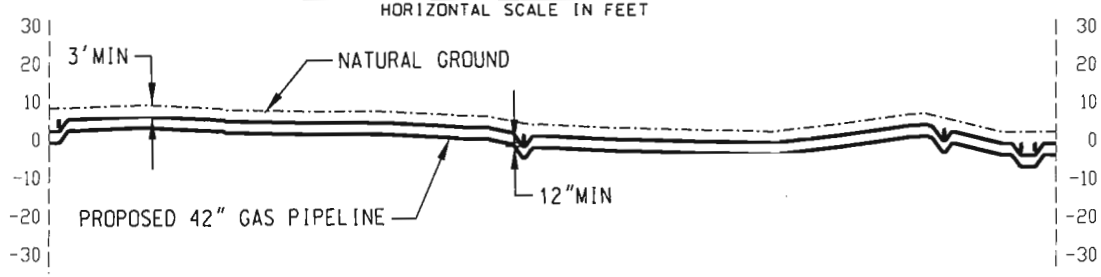

PROFILE

0 50 100 150
VERTICAL SCALE IN FEET

CONSTRUCTION METHOD

NOTES:
1. BASED ON THE IR ORTHO-IMAGERY ACQUIRED FEBRUARY, 2006.

LEGEND:
PROPOSED PIPELINE
WETLAND
PROPOSED CORRIDOR

NO.	REVISION	DATE	DRAWN	CHK'D.	APP'D.
A	ISSUED FOR INTERNAL REVIEW	02/21/2007	MF	JW	SH

DRAWN: PES DATE 01/16/2007
CHECKED: DATE:
ENGINEER: DATE:
APPROVED: DATE:
REVIEW: DATE:
SCALE: 1" = 500' SHEET 45 OF 87
JOB NO.
CLIENT/ CLIENT JOB NO.
FILENET NO.: A4080-03-051307-

Golden Pass Pipeline

GOLDEN PASS PIPELINE
COE PERMIT APPLICATION AMMENDMENT
PROPOSED 42" GAS PIPELINE
ORANGE COUNTY, TEXAS

DRAWING NO. USSP-APE-85-YD-652-D01-0031 REV. A

DA Permit Application #
SWG-2007-617-RN
Golden Pass LNG
Jefferson, Newton, & Orange Counties, TX
and Calcasieu Parish, LA
Sheet 47 of 125

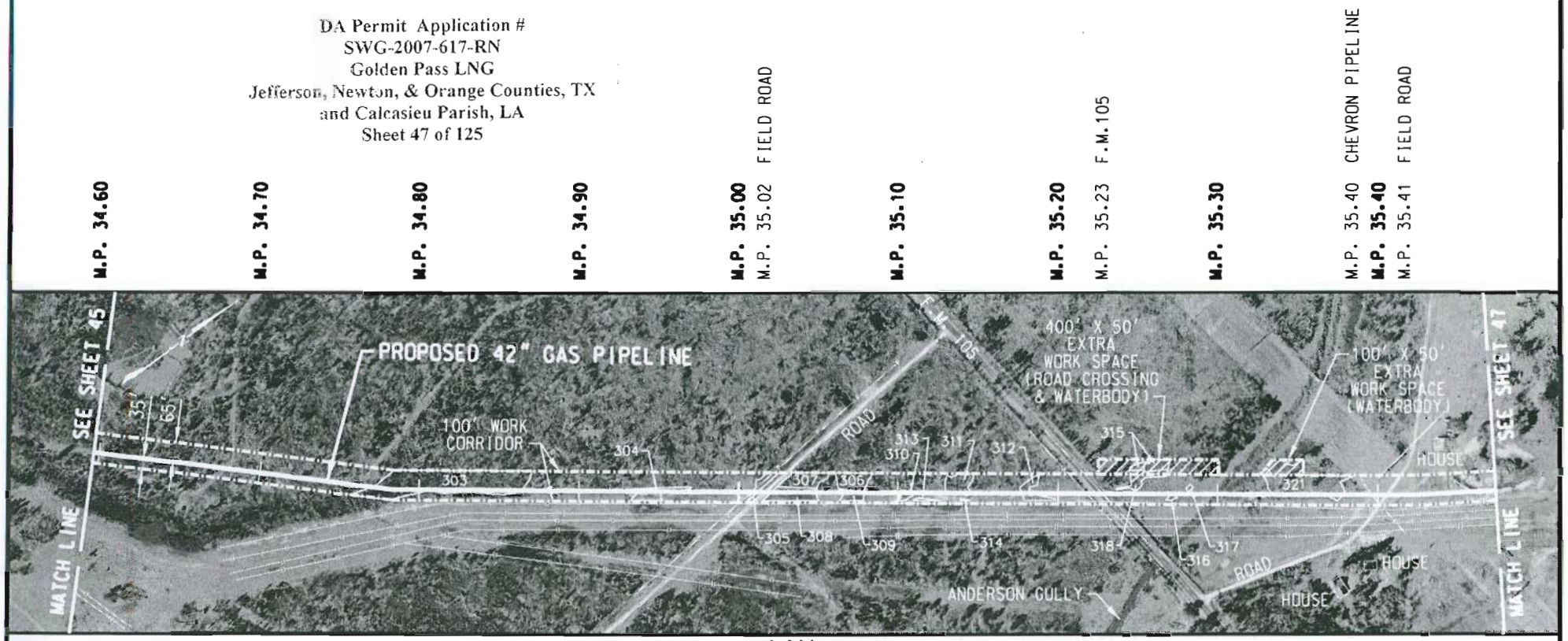

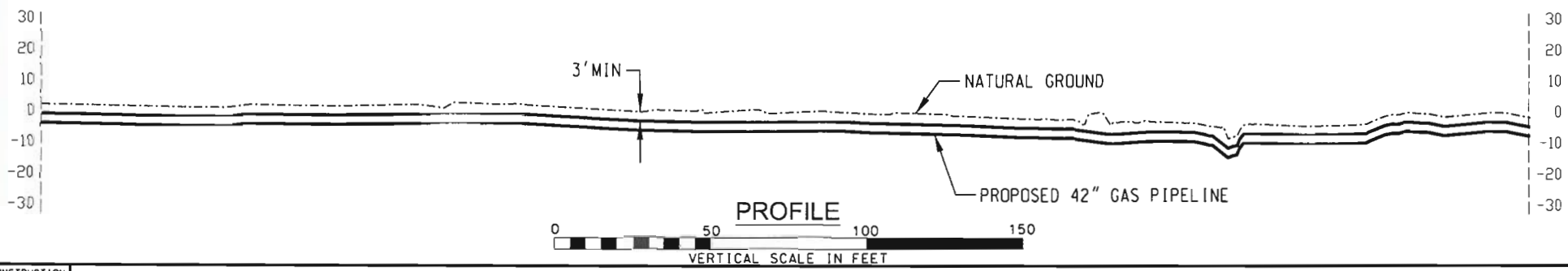

CONSTRUCTION METHOD

NOTES:

1. BASED ON THE IR ORTHO-IMAGERY ACQUIRED FEBRUARY, 2006.

LEGEND:

PROPOSED PIPELINE
WETLAND
PROPOSED CORRIDOR

NO.	REVISION	DATE	DRAWN	CHK'D.	APP'D.
A	ISSUED FOR INTERNAL REVIEW	02/21/2007	MF	JW	SH

DRAWN: PES DATE: 01/14/2007
CHECKED: DATE:
ENGINEER: DATE:
APPROVED: DATE:
REVIEW: DATE:
SCALE: 1" = 500' SHEET 46 OF 87
JOB NO.:
CLIENT/ CLIENT JOB NO.:
FILENET NO.: A4080-03-051307-

Golden Pass Pipeline

GOLDEN PASS PIPELINE
COE PERMIT APPLICATION AMMENDMENT
PROPOSED 42" GAS PIPELINE
ORANGE COUNTY, TEXAS

DRAWING NO. USSP-APE-85-YD-652-D01-0031 REV. A

DA Permit Application #
SWG-2007-617-RN
Golden Pass LNG
Jefferson, Newton, & Orange Counties, TX
and Calcasieu Parish LA
Sheet 48 of 125

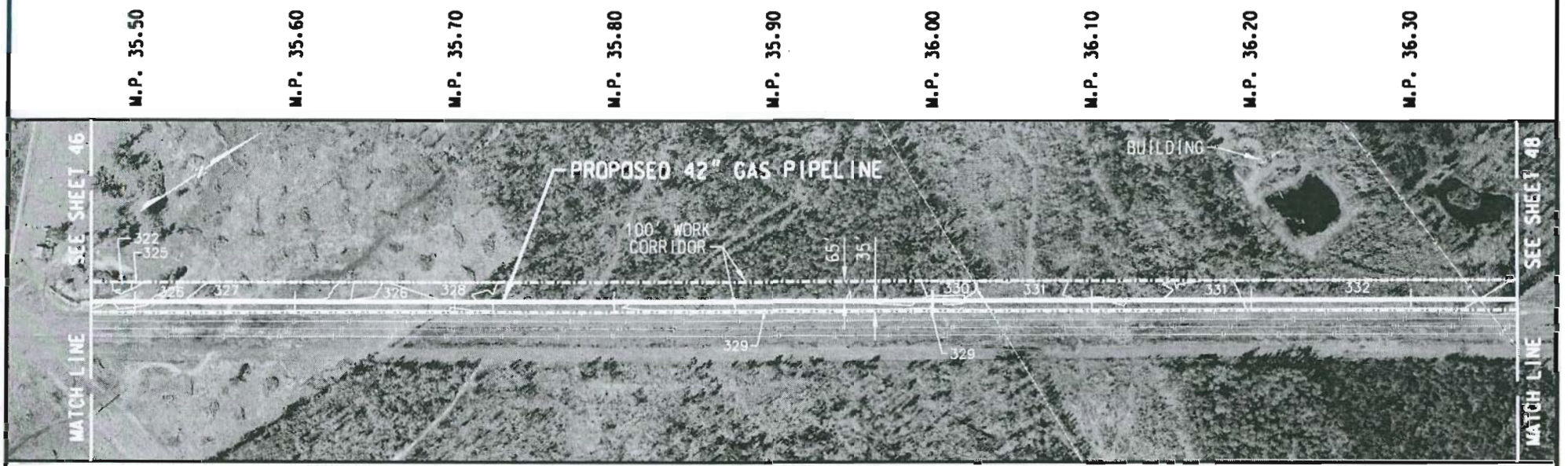

PLAN

0 500 1000 1500
HORIZONTAL SCALE IN FEET

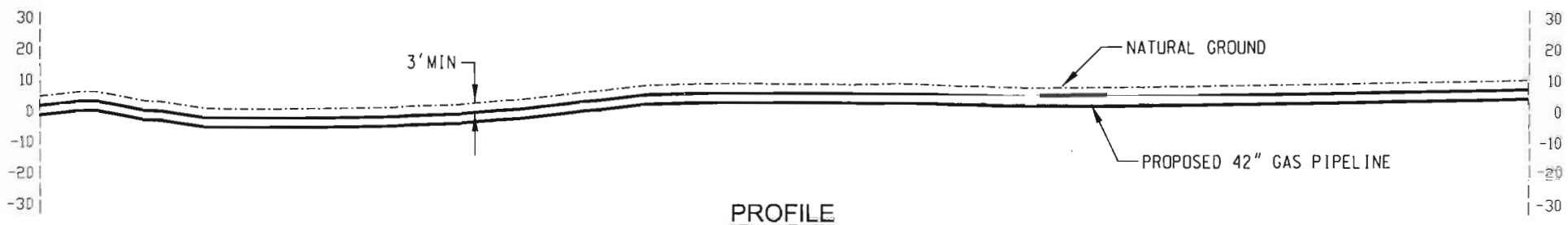

PROFILE

0 50 100 150
VERTICAL SCALE IN FEET

CONSTRUCTION METHOD

NOTES:
1. BASED ON THE IR ORTHO-IMAGERY ACQUIRED FEBRUARY, 2006.

LEGEND:
PROPOSED PIPELINE
WETLAND
PROPOSED CORRIDOR

NO.	REVISION	DATE	DRAWN	CHK'D.	APP'D.
A	ISSUED FOR INTERNAL REVIEW	02/21/2007	MF	JW	SH

DRAWN: PES DATE: 01/14/2007
CHECKED: DATE:
ENGINEER: DATE:
APPROVED: DATE:
REVIEW: DATE:
SCALE 1" = 500' SHEET 47 OF 87
JOB NO.
CLIENT/ CLIENT JOB NO.
FILENET NO.: A4080-03-051307-

Golden Pass Pipeline

GOLDEN PASS PIPELINE
COE PERMIT APPLICATION AMMENDMENT
PROPOSED 42" GAS PIPELINE
ORANGE COUNTY, TEXAS

DRAWING NO. USSP-APE-85-YD-652-D01-0031 REV. A

DA Permit Application #
SWG-2007-617-RN
Golden Pass LNG
Jefferson, Newton, & Orange Counties, TX
and Calcasieu Parish, LA
Sheet 49 of 125

M.P. 36.40 | **M.P. 36.50** | **M.P. 36.60** | M.P. 36.68 MOBIL PIPELINE | M.P. 36.68 MOBIL PIPELINE | M.P. 36.69 MOBIL PIPELINE | M.P. 36.69 MOBIL PIPELINE | **M.P. 36.70** | **M.P. 36.80** | **M.P. 36.90** | M.P. 36.94 DITCH | **M.P. 37.00** | **M.P. 37.10** M.P. 37.11 FLORIDA GAS FACILITY SITE | M.P. 37.16 DITCH | M.P. 37.16 DUNCANWOODS ROAD | **M.P. 37.20**



PLAN

0 500 1000 1500
HORIZONTAL SCALE IN FEET

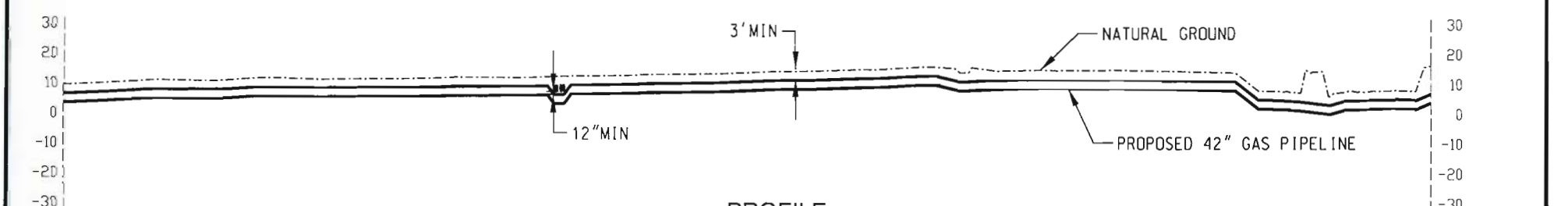

PROFILE

0 50 100 150
VERTICAL SCALE IN FEET

CONSTRUCTION METHOD

NOTES:

1. BASED ON THE IR ORTHO-IMAGERY ACQUIRED FEBRUARY, 2006.

LEGEND:

PROPOSED PIPELINE
WETLAND
PROPOSED CORRIDOR

NO.	REVISION	DATE	DRAWN	CHK'D	APPD
A	ISSUED FOR INTERNAL REVIEW	02/21/2007	MF	JB	SH

DRAWN: PES DATE: 01/14/2007
CHECKED: DATE:
ENGINEER: DATE:
APPROVED: DATE:
REVIEW: DATE:
SCALE: 1" = 500' SHEET 48 OF 87
JOB NO.
CLIENT/ CLIENT JOB NO.
FILENET NO.: A4080-03-061307-

Golden Pass Pipeline

GOLDEN PASS PIPELINE
COE PERMIT APPLICATION AMMENDMENT
PROPOSED 42" GAS PIPELINE
ORANGE COUNTY, TEXAS

DRAWING NO. USSP-APE-85-YD-652-D01-0031 REV. A

DA Permit Application #
SWG-2007-617-RN
Golden Pass LNG
Jefferson, Newton, & Orange Counties, TX
and Calcasieu Parish, LA
Sheet 50 of 125

M.P. 37.24 DRAINAGE CANAL
M.P. 37.30
M.P. 37.50 DITCH
M.P. 37.50
M.P. 37.60
M.P. 37.70
M.P. 37.80 SOUTHERN PACIFIC RAILROAD
M.P. 37.80 SOUTHERN PACIFIC RAILROAD
M.P. 37.80
M.P. 37.90
M.P. 37.96 DITCH
M.P. 38.00
M.P. 38.10



PLAN

0 500 1000 1500
HORIZONTAL SCALE IN FEET

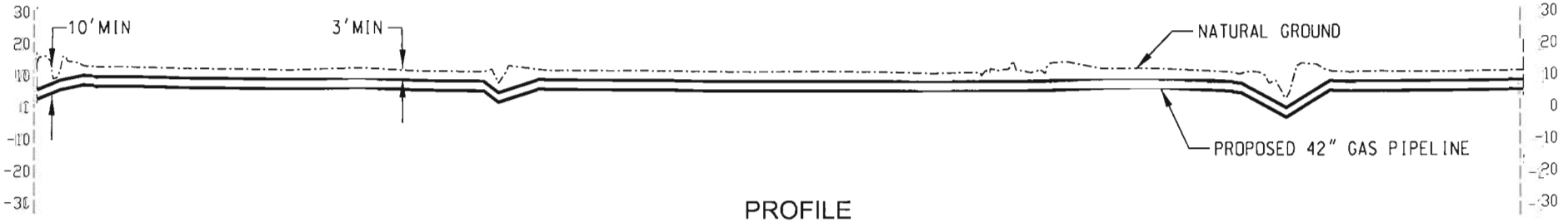

PROFILE

0 50 100 150
VERTICAL SCALE IN FEET

CONSTRUCTION METHOD

NOTES:
1. BASED ON THE IR ORTHO-IMAGERY ACQUIRED FEBRUARY, 2006.

LEGEND:
PROPOSED PIPELINE
WETLAND
PROPOSED CORRIDOR

NO.	REVISION	DATE	DRAWN	CHK'D.	APP'D.
A	ISSUED FOR INTERNAL REVIEW	02/21/2007	MF	JW	SH

DRAWN: PES DATE: 01/14/2007
CHECKED: DATE
ENGINEER: DATE
APPROVED: DATE
REVIEW: DATE
SCALE: 1" = 500' SHEET 49 OF 87
JOB NO.
CLIENT/ CLIENT JOB NO
FILENET NO.: A4080-03-051307-

Golden Pass Pipeline

GOLDEN PASS PIPELINE
COE PERMIT APPLICATION AMMENDMENT
PROPOSED 42" GAS PIPELINE
ORANGE COUNTY, TEXAS

DRAWING NO. USSP-APE-85-YD-652-D01-0031 REV. A

DA Permit Application #
SWG-2007-617-RN
Golden Pass LNG
Jefferson, Newton, & Orange Counties, TX
and Calcasieu Parish, LA
Sheet 51 of 125

M.P. 38.20
M.P. 38.21 DITCH
M.P. 38.22 F.M.1135
M.P. 38.22 DITCH
M.P. 38.29 MARATHON PIPELINE
M.P. 38.30 CIPCO PIPELINE
M.P. 38.30
M.P. 38.30 CIPCO PIPELINE
M.P. 38.31 TEPPCO PIPELINE
M.P. 38.40
M.P. 38.50
M.P. 38.60
M.P. 38.70
M.P. 38.70 NARROW DRAINAGE
M.P. 38.80
M.P. 38.90



PLAN

0 500 1000 1500
HORIZONTAL SCALE IN FEET

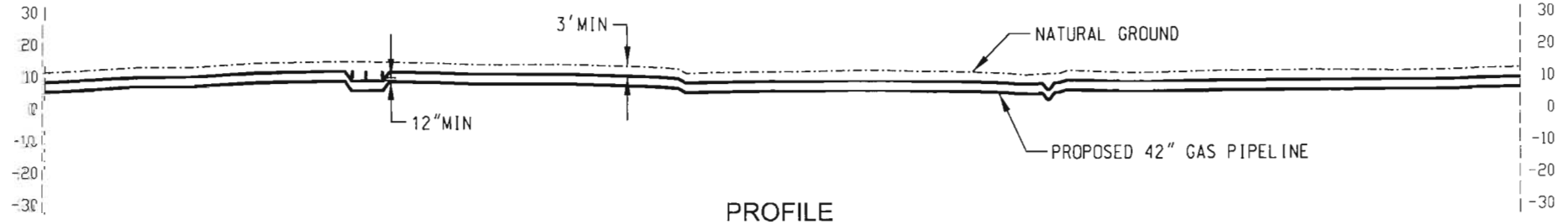

PROFILE

0 50 100 150
VERTICAL SCALE IN FEET

CONSTRUCTION METHOD

NOTES:
1. BASED ON THE IR ORTHO-IMAGERY ACQUIRED FEBRUARY, 2006.

LEGEND:
PROPOSED PIPELINE
WETLAND
PROPOSED CORRIDOR

NO.	REVISION	DATE	DRAWN	CHK'D.	APP'D.
A	ISSUED FOR INTERNAL REVIEW	02/21/2007	MF	JW	SH

DRAWN: PES DATE: 01/14/2007
CHECKED: DATE:
ENGINEER: DATE:
APPROVED: DATE:
REVIEW: DATE:
SCALE 1" = 500' SHEET 50 OF 87
JOB NO.
CLIENT/ CLIENT JOB NO.
FILENET NO.: A4080-03-051307-

Golden Pass Pipeline

GOLDEN PASS PIPELINE
COE PERMIT APPLICATION AMMENDMENT
PROPOSED 42" GAS PIPELINE
ORANGE COUNTY, TEXAS

DRAWING NO. USSP-APE-85-YD-652-D01-0031 REV. A

DA Permit Application #
SWG-2007-617-RN
Golden Pass LNG
Jefferson, Newton, & Orange Counties, TX
and Calcasieu Parish, LA
Sheet 52 of 125



CONSTRUCTION METHOD

NOTES:

1. BASED ON THE IR ORTHO-IMAGERY ACQUIRED FEBRUARY, 2006.

LEGEND:

PROPOSED PIPELINE
WETLAND
PROPOSED CORRIDOR

NO.	REVISION	DATE	DRAWN	CHK'D.	APP'D.
A	ISSUED FOR INTERNAL REVIEW	02/21/2007	WF	JW	SH

DRAWN: PES DATE: 01/14/2007
CHECKED: DATE:
ENGINEER: DATE:
APPROVED: DATE:
REVIEW: DATE:
SCALE: 1" = 500' SHEET 51 OF 87
JOB N.O.
CLIENT/ CLIENT JOB NO.
FILENET NO.: A4080-03-051307-

Golden Pass Pipeline

GOLDEN PASS PIPELINE
COE PERMIT APPLICATION AMMENDMENT
PROPOSED 42" GAS PIPELINE
ORANGE COUNTY, TEXAS

DRAWING NO. USSP-APE-85-YD-652-D01-0031 REV. A

DA Permit Application #
SWG-2007-617-RN
Golden Pass LNG
Jefferson, Newton, & Orange Counties, TX
and Calcasieu Parish, LA
Sheet 53 of 125

M.P. 39.90 | M.P. 40.00 | M.P. 40.10 | M.P. 40.20 | M.P. 40.30 | M.P. 40.38 COW BAYOU | M.P. 40.40 | M.P. 40.50 | M.P. 40.60 | M.P. 40.70



PLAN

0 500 1000 1500
HORIZONTAL SCALE IN FEET

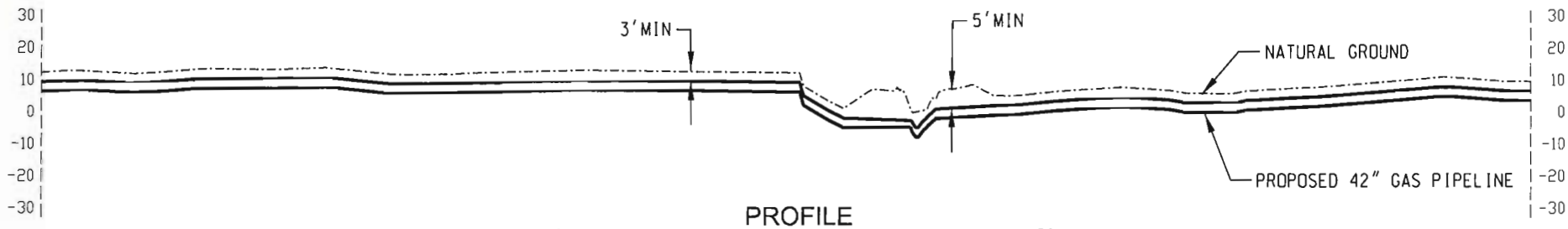

PROFILE

0 50 100 150
VERTICAL SCALE IN FEET

CONSTRUCTION METHOD

NOTES:
1. BASED ON THE IR ORTHO-IMAGERY ACQUIRED FEBRUARY, 2006.

LEGEND:
PROPOSED PIPELINE
WETLAND
PROPOSED CORRIDOR

NO.	REVISION	DATE	DRAWN	CHK'D.	APP'D.
A	ISSUED FOR INTERNAL REVIEW	02/21/2007	MF	JW	SH

DRAWN:	PES	DATE: 01/14/2007	
CHECKED:		DATE:	
ENGINEER:		DATE:	
APPROVED:		DATE:	
REVIEW:		DATE:	
SCALE 1" = 500'		SHEET 52 OF 87	
JOB NO.			
CLIENT/ CLIENT JOB NO.			
FILENET NO.: A4080-03-061307-			

Golden Pass Pipeline

GOLDEN PASS PIPELINE
COE PERMIT APPLICATION AMMENDMENT
PROPOSED 42" GAS PIPELINE
ORANGE COUNTY, TEXAS

DRAWING NO. USSP-APE-85-YD-652-D01-0031 REV. A

DA Permit Application #
SWG-2007-617-RN
Golden Pass LNG
Jefferson, Newton, & Orange Counties, TX
and Calcasieu Parish, LA
Sheet 54 of 125

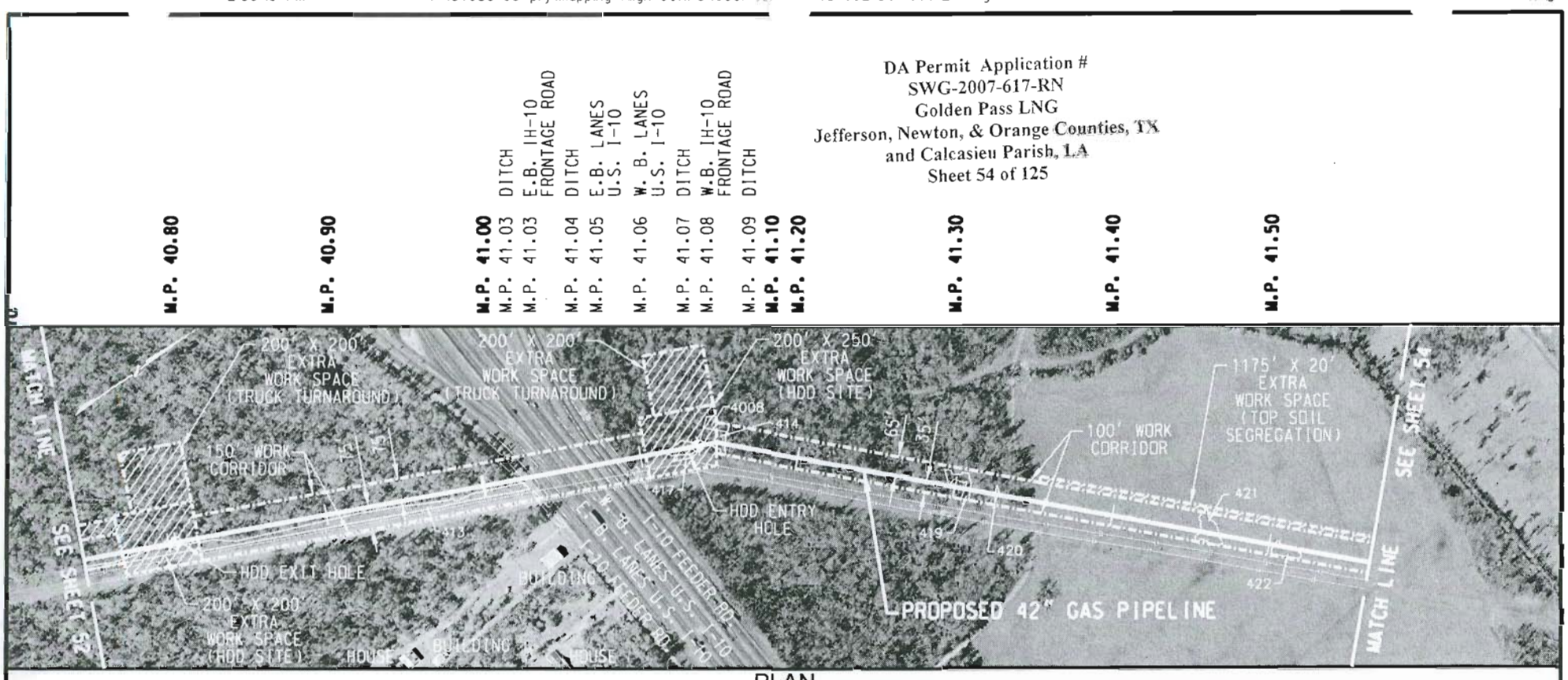

PLAN

0 500 1000 1500
HORIZONTAL SCALE IN FEET

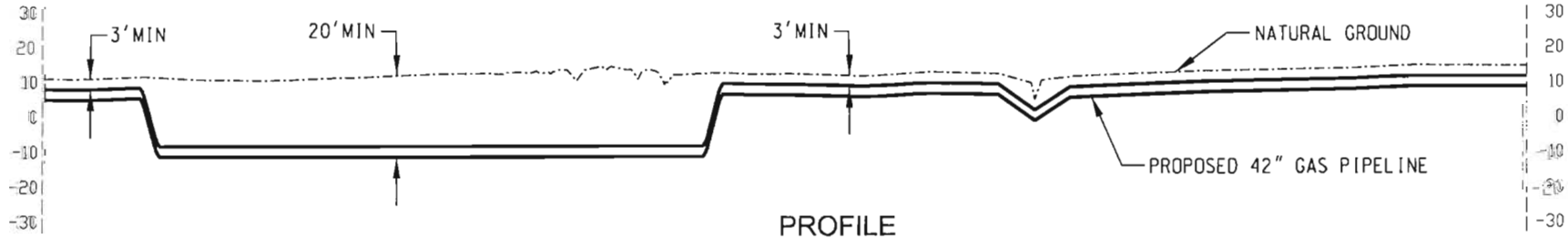

PROFILE

0 50 100 150
VERTICAL SCALE IN FEET

CONSTRUCTION METHOD

NOTES:

1. BASED ON THE IR ORTHO-IMAGERY ACQUIRED FEBRUARY, 2006.

LEGEND:

PROPOSED PIPELINE
WETLAND
PROPOSED CORRIDOR

NO.	REVISION	DATE	DRAWN	CHKD.	APP'D.
A	ISSUED FOR INTERNAL REVIEW	02/21/2007	WF	JW	SH

DRAWN: PES DATE 01/14/2007
CHECKED: DATE:
ENGINEER: DATE:
APPROVED: DATE:
REVIEW: DATE:
SCALE 1" = 500' SHEET 53 OF 87
JOB NO.
CLIENT
CLIENT JOB NO.
FILENET NO.: A4080-03-051307-

Golden Pass Pipeline

GOLDEN PASS PIPELINE
COE PERMIT APPLICATION AMMENDMENT
PROPOSED 42" GAS PIPELINE
ORANGE COUNTY, TEXAS

DRAWING NO. USSP-APE-85-YD-652-D01-0031 REV. A

DA Permit Application #
SWG-2007-617-RN
Golden Pass LNG
Jefferson, Newton, & Orange Counties, TX
and Calcasieu Parish, LA
Sheet 55 of 125

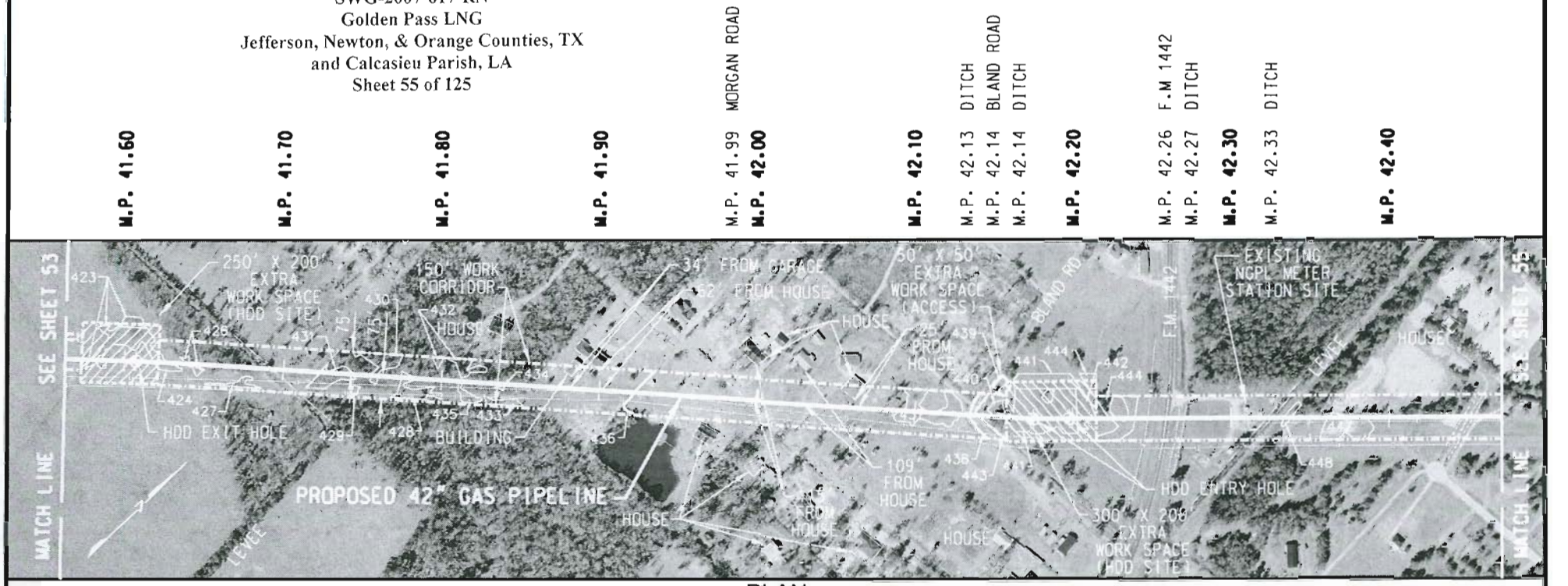

PLAN

0 500 1000 1500
HORIZONTAL SCALE IN FEET

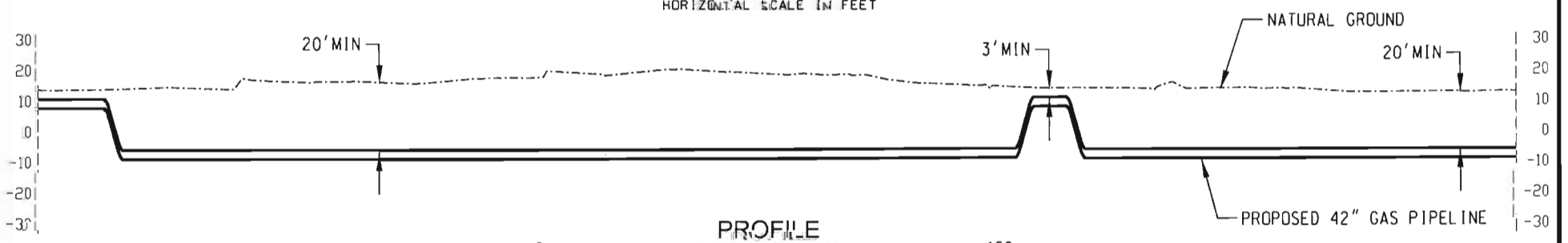

PROFILE

0 50 100 150
VERTICAL SCALE IN FEET

CONSTRUCTION METHOD

NOTES:

1. BASED ON THE IR ORTHO-IMAGERY ACQUIRED FEBRUARY, 2006.

LEGEND:

PROPOSED PIPELINE
WETLAND
PROPOSED CORRIDOR

NO.	REVISION	DATE	DRAWN	CHK'D.	APPD.
A	ISSUED FOR INTERNAL REVIEW	02/21/2007	MF	JW	SH

DRAWN:	PES	DATE:	01/14/2007
CHECKED:		DATE	
ENGINEER:		DATE:	
APPROVED:		DATE:	
REVIEW:		DATE:	
SCALE: 1" = 500'		SHEET 54 OF 87	
JOB NO.			
CLIENT/ CLIENT JOB NO.			
FILENET NO.. A4080-03-051307-			

Golden Pass Pipeline

GOLDEN PASS PIPELINE
COE PERMIT APPLICATION AMMENDMENT
PROPOSED 42" GAS PIPELINE
ORANGE COUNTY, TEXAS

DRAWING NO. USSP-APE-85-YD-652-D01-0031 REV. A

DA Permit Application #
SWG-2007-617-RN
Golden Pass LNG
Jefferson, Newton, & Orange Counties, TX
and Calcasieu Parish, LA
Sheet 56 of 125

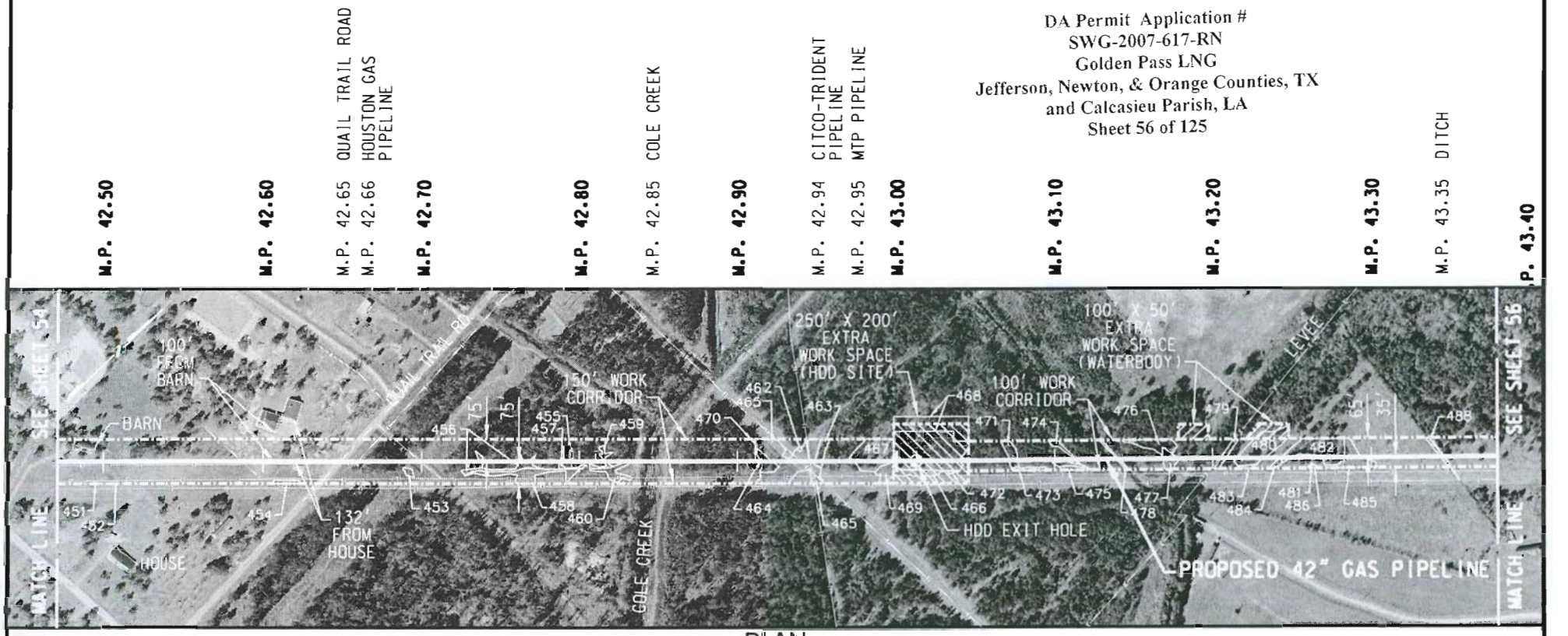

PLAN

0 500 1000 1500
HORIZONTAL SCALE IN FEET

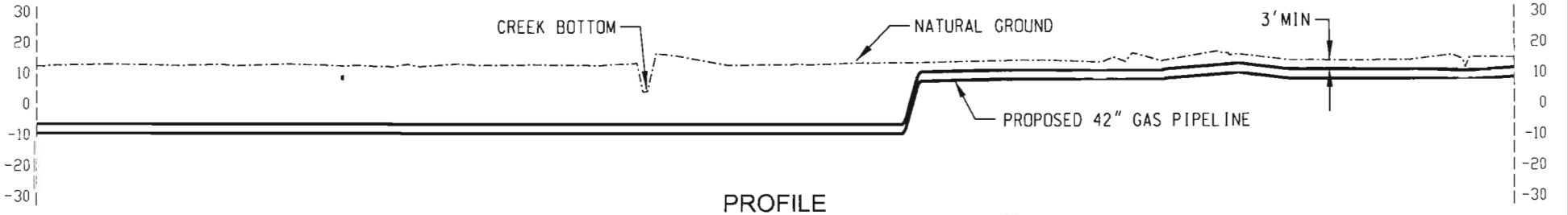

PROFILE

0 50 100 150
VERTICAL SCALE IN FEET

CONSTRUCTION METHOD

NOTES:

1. BASED ON THE IR ORTHO-IMAGERY ACQUIRED FEBRUARY, 2006.

LEGEND:

PROPOSED PIPELINE
WETLAND
PROPOSED CORRIDOR

NO.	REVISION	DATE	DRAWN	CHK'D.	APP'D.
A	ISSUED FOR INTERNAL REVIEW	02/21/2007	NF	JW	SH

DRAWN:	PES	DATE:	01/14/2007
CHECKED:		DATE:	
ENGINEER:		DATE:	
APPROVED:		DATE:	
REVIEW:		DATE:	
SCALE: 1" = 500'		SHEET 55 OF 87	
JOB NO.			
CLIENT/ CLIENT JOB NO.			
FILENET NO.: A4080-03-051307-			

Golden Pass Pipeline

GOLDEN PASS PIPELINE
COE PERMIT APPLICATION AMMENDMENT
PROPOSED 42" GAS PIPELINE
ORANGE COUNTY, TEXAS

DRAWING NO USSP-APE-85-YD-652-D01-0031 REV. A

DA Permit Application #
SWG-2007-617-RN
Golden Pass LNG
Jefferson, Newton, & Orange Counties, TX
and Calcasieu Parish, LA
Sheet 57 of 125

M.P. 43.40
M.P. 43.50
M.P. 43.60
M.P. 43.68 DITCH
M.P. 43.69 F.M. 1136
M.P. 43.69 DITCH
M.P. 43.70 MAINLINE VALVE #4
M.P. 43.80 TEPPCO PIPELINE
M.P. 43.82 CIPCO PIPELINE
M.P. 43.90
M.P. 44.00
M.P. 44.10
M.P. 44.20

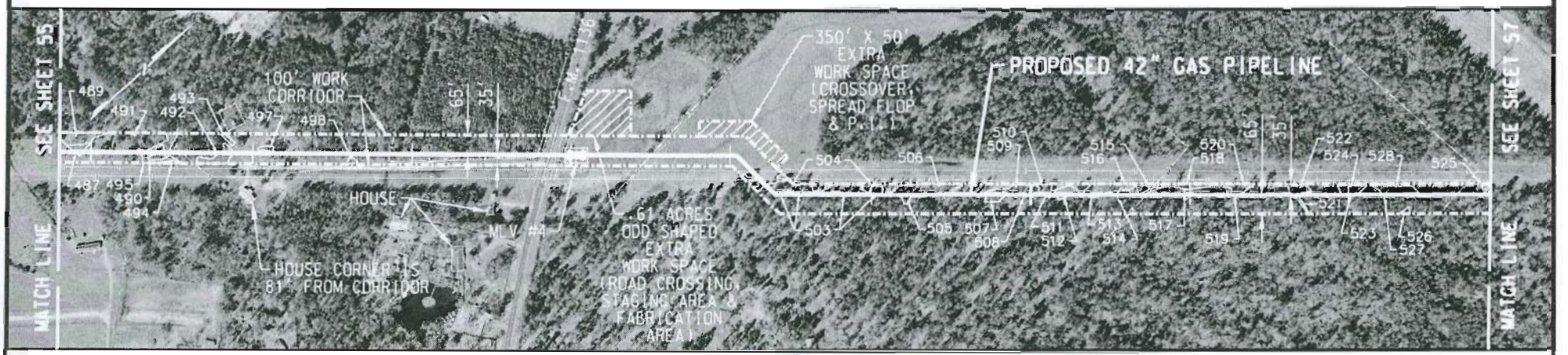

PLAN

0 500 1000 1500
HORIZONTAL SCALE IN FEET

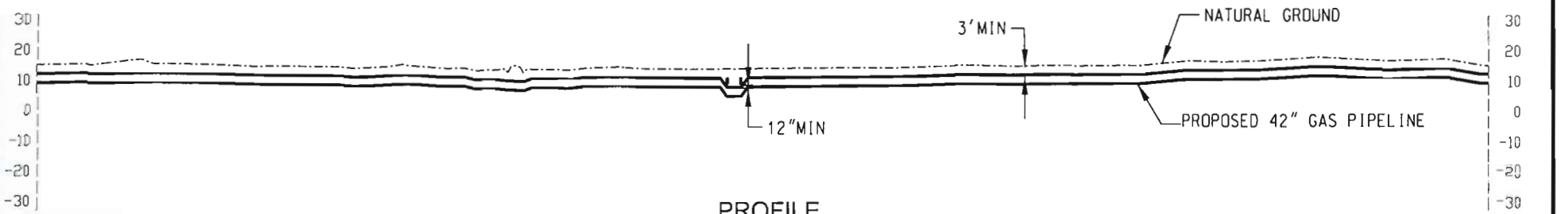

PROFILE

0 50 100 150
VERTICAL SCALE IN FEET

CONSTRUCTION METHOD

NOTES:
1. BASED ON THE IR ORTHO-IMAGERY ACQUIRED FEBRUARY, 2006.

LEGEND:
PROPOSED PIPELINE
WETLAND
PROPOSED CORRIDOR

NO.	REVISION	DATE	DRAWN	CHK'D.	APP'D.
A	ISSUED FOR INTERNAL REVIEW	02/21/2007	MF	JB	SH

DRAWN: PES DATE: 01/14/2007
CHECKED: DATE:
ENGINEER: DATE:
APPROVED: DATE:
REVIEW: DATE:
SCALE: 1" = 500' SHEET 56 OF 87
JOB NO.
CLIENT/ CLIENT JOB NO.
FILENET NO.: A4(80-03-061307-

Golden Pass Pipeline

GOLDEN PASS PIPELINE
COE PERMIT APPLICATION AMMENDMENT
PROPOSED 42" GAS PIPELINE
ORANGE COUNTY, TEXAS

DRAWING NO. USSP-APE-85-YD-652-D01-0031 REV. A

DA Permit Application #
SWG-2007-617-RN
Golden Pass LNG
Jefferson, Newton, & Orange Counties, TX
and Calcasieu Parish, LA
Sheet 58 of 125

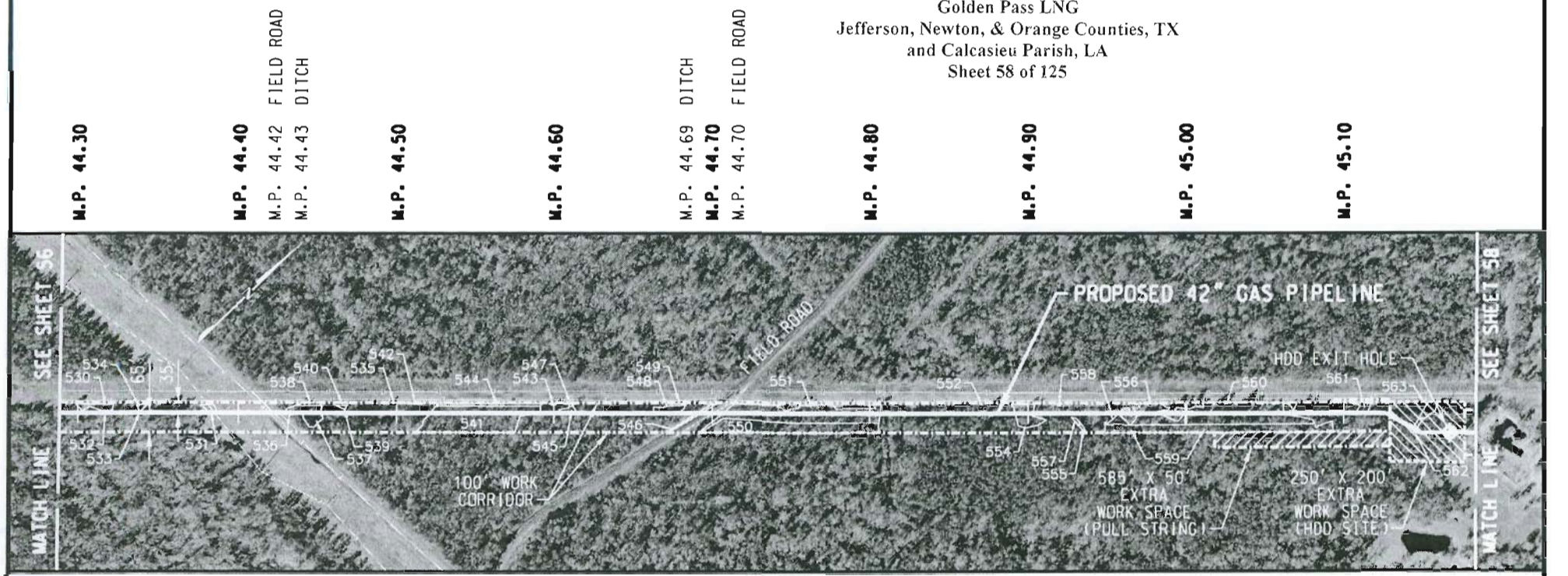

PLAN

0 500 1000 1500
HORIZONTAL SCALE IN FEET

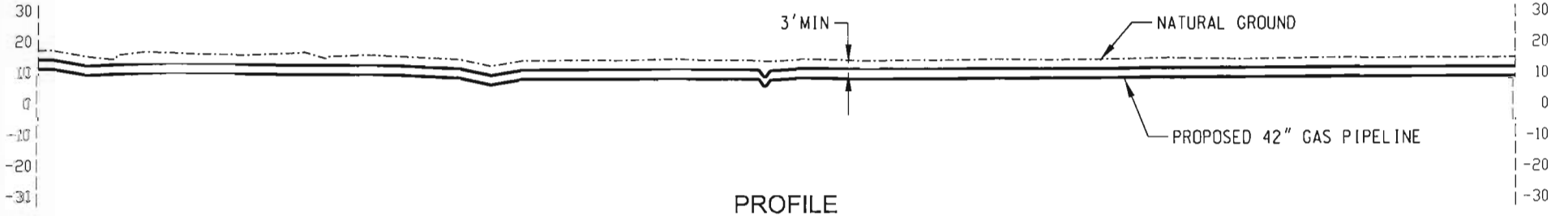

PROFILE

0 50 100 150
VERTICAL SCALE IN FEET

CONSTRUCTION METHOD

NOTES:

1. BASED ON THE IR ORTHO-IMAGERY ACQUIRED FEBRUARY, 2006.

LEGEND:

PROPOSED PIPELINE
WETLAND
PROPOSED CORRIDOR

NO.	REVISION	DATE	DRAWN	CHK'D.	APP'D.
A	ISSUED FOR INTERNAL REVIEW	02/21/2007	MF	JW	SH

DRAWN: PES	DATE: 01/14/2007
CHECKED:	DATE:
ENGINEER:	DATE:
APPROVED:	DATE
REVIEW:	DATE
SCALE: 1" = 500'	SHEET 57 OF 87
JOB NO.	
CLIENT/ CLIENT JOB NO.	
FILENET NO.: A4080-03-051307	

Golden Pass Pipeline

GOLDEN PASS PIPELINE
COE PERMIT APPLICATION AMMENDMENT
PROPOSED 42" GAS PIPELINE
ORANGE COUNTY, TEXAS

DRAWING NO. USSP-APE-85-YD-652-D01-0031 REV. A

DA Permit Application #
SWG-2007-617-RN
Golden Pass LNG
Jefferson, Newton, & Orange Counties, TX
and Calcasieu Parish, LA
Sheet 59 of 125

M.P. 45.20 | M.P. 45.29 DITCH | M.P. 45.30 | M.P. 45.33 ST HIGHWAY 62 | M.P. 45.35 UNION PACIFIC RAILROAD | M.P. 45.40 | M.P. 45.50 | M.P. 45.60 | M.P. 45.70 | M.P. 45.80 | M.P. 45.90 | M.P. 45.99 CANAL | M.P. 46.00 | M.P. 46.00 DIRT ROAD

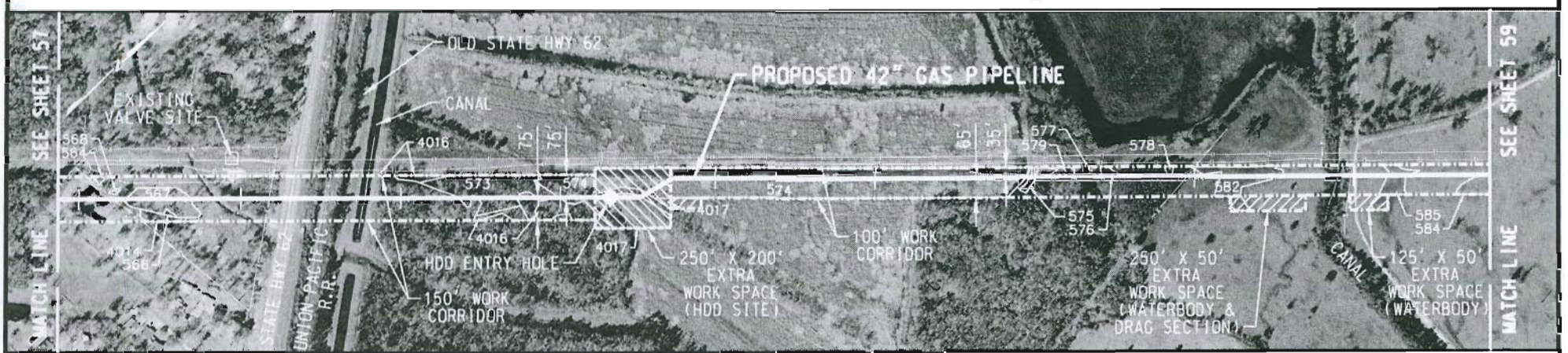

PLAN

0 500 1000 1500
HORIZONTAL SCALE IN FEET

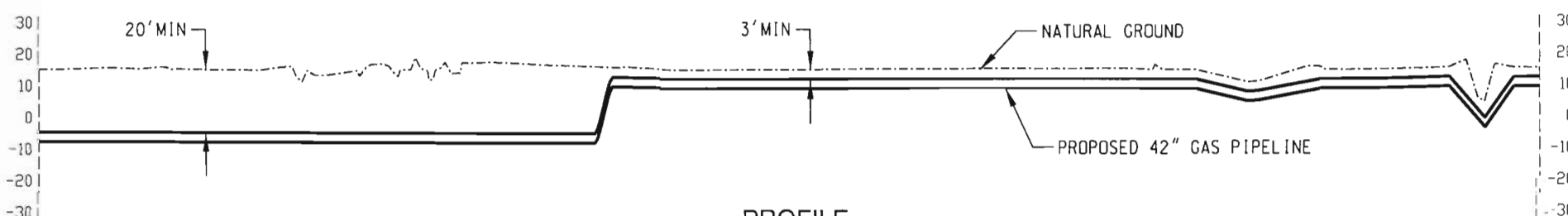

PROFILE

0 50 100 150
VERTICAL SCALE IN FEET

CONSTRUCTION METHOD

NOTES:
1. BASED ON THE IR ORTHO-IMAGERY ACQUIRED FEBRUARY, 2006.

LEGEND:
PROPOSED PIPELINE
WETLAND
PROPOSED CORRIDOR

NO.	REVISION	DATE	DRAWN	CHK'D	APP'D
A	ISSUED FOR INTERNAL REVIEW	02/21/2007	MF	JW	SH

DRAWN: PLS	DATE: 01/14/2007
CHECKED:	DATE:
ENGINEER:	DATE:
APPROVED:	DATE:
REVIEW:	DATE:
SCALE 1" = 500	SHEET 58 OF 87
JOB NO.	
CLIENT/ CLIENT JOB NO.	
FILENET NO.: A4080-03-051307-	

Golden Pass Pipeline

GOLDEN PASS PIPELINE
COE PERMIT APPLICATION AMMENDMENT
PROPOSED 42" GAS PIPELINE
ORANGE COUNTY, TEXAS

DRAWING NO. USSP-APE-85-YD-652-D01-0031 REV. A

DA Permit Application #
SWG-2007-617-RN
Golden Pass LNG
Jefferson, Newton, & Orange Counties, TX
and Calcasieu Parish, LA
Sheet 60 of 125

M.P. 46.10
M.P. 46.20
M.P. 46.27 DITCH
M.P. 46.30
M.P. 46.40
M.P. 46.49 UNKNOWN PIPELINE
M.P. 46.50
M.P. 46.51 CIPCO PIPELINE
M.P. 46.52 TEXAS EASTERN PIPELINE

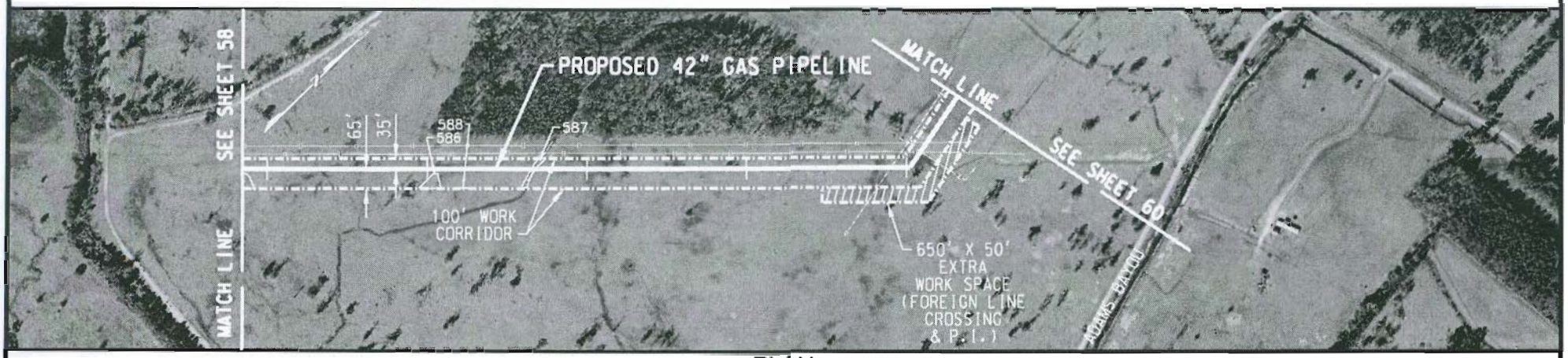

PLAN

0 500 1000 1500
HORIZONTAL SCALE IN FEET

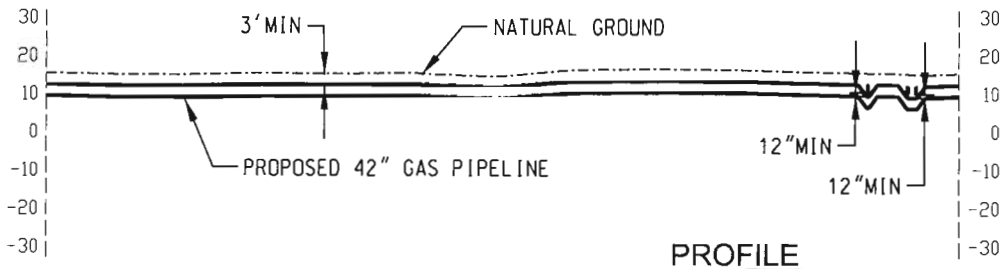

PROFILE

0 50 100 150
VERTICAL SCALE IN FEET

CONSTRUCTION METHOD

NOTES:
1. BASED ON THE IR ORTHO-IMAGERY ACQUIRED FEBRUARY, 2006.

LEGEND:
PROPOSED PIPELINE
WETLAND
PROPOSED CORRIDOR

NO.	REVISION	DATE	DRAWN	CHKD.	APPD.
A	ISSUED FOR INTERNAL REVIEW	02/21/2007	NF	JW	SK

DRAWN:	PES	DATE:	01/14/2007
CHECKED:		DATE:	
ENGINEER:		DATE:	
APPROVED:		DATE:	
REVIEW:		DATE:	
SCALE: 1" = 500'		SHEET	59 of 61
JOB NO.			
CLIENT/ CLIENT JOB NO.			
FILENET NO.: A4080-03-051307-			

Golden Pass Pipeline

GOLDEN PASS PIPELINE
COE PERMIT APPLICATION AMMENDMENT
PROPOSED 42" GAS PIPELINE
ORANGE COUNTY, TEXAS

DRAWING NO. USSP-APE-85-YD-652-D01-0031 REV. A

DA Permit Application #
SWG-2007-617-RN
Golden Pass LNG
Jefferson, Newton, & Orange Counties, TX
and Calcasieu Parish, LA
Sheet 61 of 125

M.P. 46.60
M.P. 46.69 CIPCO PIPELINE
M.P. 46.70 DITCH
M.P. 46.72 EIGHT GATE ROAD
M.P. 46.72 DITCH
M.P. 46.72 DITCH
M.P. 46.90
M.P. 46.91 DITCH
M.P. 47.00
M.P. 47.10

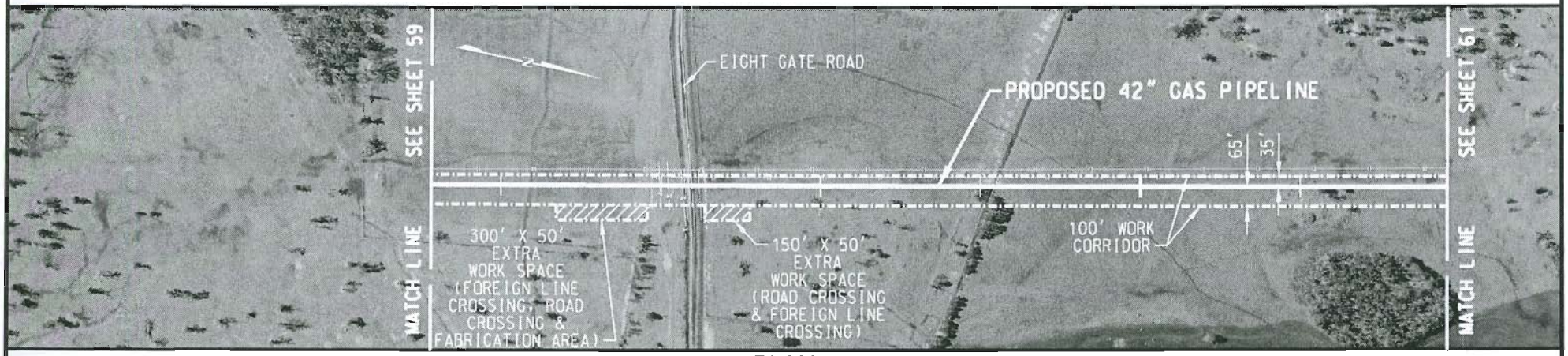

PLAN

0 500 1000 1500
HORIZONTAL SCALE IN FEET

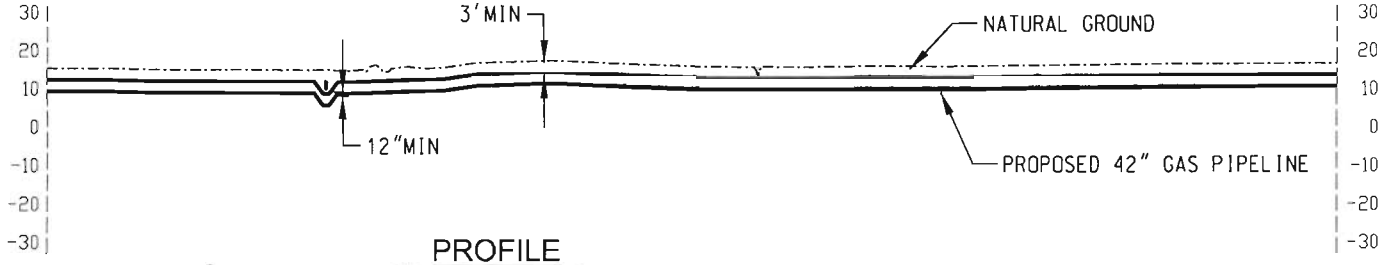

PROFILE

0 50 100 150
VERTICAL SCALE IN FEET

CONSTRUCTION METHOD

NOTES:
1. BASED ON THE IR ORTHO-IMAGERY ACQUIRED FEBRUARY, 2006.

LEGEND:
PROPOSED PIPELINE
WETLAND
PROPOSED CORRIDOR

NO.	REVISION	DATE	DRAWN	CHK'D.	APP'D.
A	ISSUED FOR INTERNAL REVIEW	02/21/2007	WF	JW	SH

DRAWN: PES DATE: 01/14/2007
CHECKED: DATE:
ENGINEER: DATE:
APPROVED: DATE:
REVIEW: DATE:
SCALE: 1" = 500' SHEET 60 OF 87
JOB NO.
CLIENT/ CLIENT JOB NO.
FILENET NO.: A4080-03-051307-

Golden Pass Pipeline

GOLDEN PASS PIPELINE
COE PERMIT APPLICATION AMMENDMENT
PROPOSED 42" GAS PIPELINE
ORANGE COUNTY, TEXAS

DRAWING NO. USSP-APE-85-YD-652-D01-0031 REV. A

DA Permit Application #
SWG-2007-617-RN
Golden Pass LNG
Jefferson, Newton, & Orange Counties, TX
and Calcasieu Parish, LA
Sheet 62 of 125

M.P. 47.20 | M.P. 47.30 | M.P. 47.40 | M.P. 47.50 | M.P. 47.50 DITCH | M.P. 47.54 CANAL | M.P. 47.55 FARM ROAD | M.P. 47.60 | M.P. 47.70 | M.P. 47.80 | M.P. 47.90 | M.P. 47.95 DITCH | M.P. 47.95 DIRT ROAD | M.P. 48.00

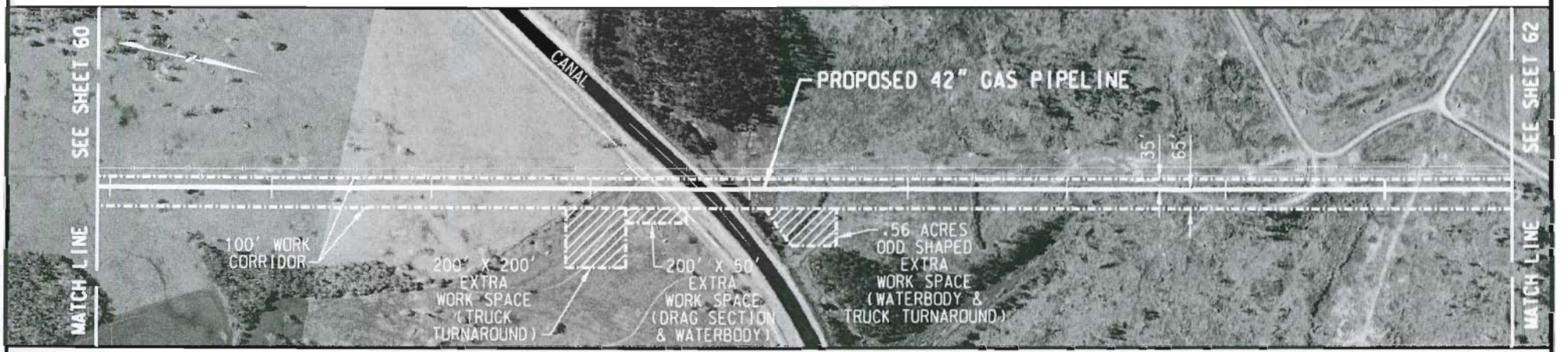

PLAN

0 500 1000 1500
HORIZONTAL SCALE IN FEET

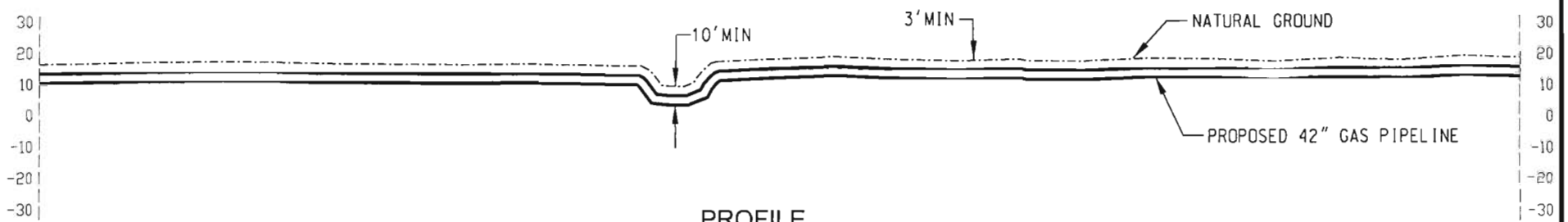

PROFILE

0 50 100 150
VERTICAL SCALE IN FEET

CONSTRUCTION METHOD

NOTES:

1. BASED ON THE IR ORTHO-IMAGERY ACQUIRED FEBRUARY, 2006.

LEGEND:

PROPOSED PIPELINE
WETLAND
PROPOSED CORRIDOR

NO.	REVISION	DATE	DRAWN	CHK'D.	APP'D.
A	ISSUED FOR INTERNAL REVIEW	02/21/2007	SS	JW	SH

DRAWN:	PES	DATE: 01/14/2007
CHECKED:		DATE:
ENGINEER:		DATE:
APPROVED:		DATE:
REVIEW:		DATE:
SCALE: 1" = 500'		SHEET 61 OF 87
JOB NO.		
CLIENT/ CLIENT JOB NO.		
FILENET NO.: A4080-03-051307-		

Golden Pass Pipeline

GOLDEN PASS PIPELINE
COE PERMIT APPLICATION AMMENDMENT
PROPOSED 42" GAS PIPELINE
ORANGE COUNTY, TEXAS

DRAWING NO. USSP-APE-85-YD-652-D01-0031 REV. A

DA Permit Application #
SWG-2007-617-RN
Golden Pass LNG
Jefferson, Newton, & Orange Counties, TX
and Calcasieu Parish, LA
Sheet 63 of 125

M.P. 48.10
M.P. 48.12 DITCH
M.P. 48.12 SHELL ROAD
M.P. 48.13 CIPCO PIPELINE
M.P. 48.13 DITCH
M.P. 48.20
M.P. 48.30
M.P. 48.40
M.P. 48.50
M.P. 48.60
M.P. 48.70
M.P. 48.79 SABINE & NORTHEN RAILROAD
M.P. 48.80
M.P. 48.90
M.P. 48.93 KANSAS CITY SOUTHERN R.R.
M.P. 48.94 KANSAS CITY SOUTHERN R.R.
M.P. 48.95 F.M. 1130 - LEMONVILLE ROAD



PLAN

0 500 1000 1500
HORIZONTAL SCALE IN FEET

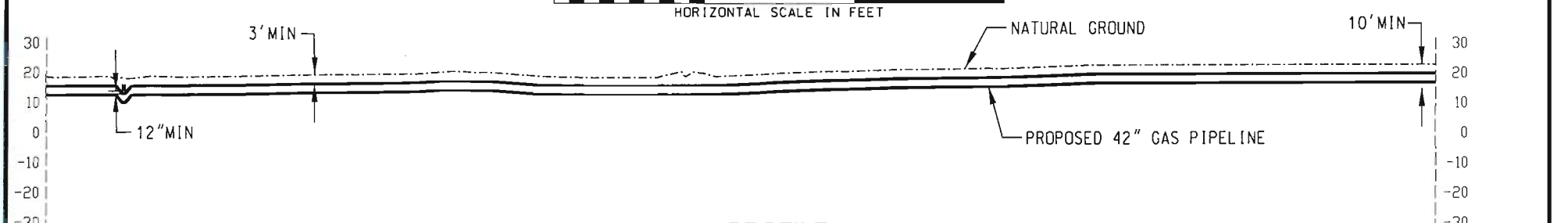

PROFILE

0 50 100 150
VERTICAL SCALE IN FEET

CONSTRUCTION METHOD

NOTES:
1. BASED ON THE IR ORTHO-IMAGERY ACQUIRED FEBRUARY, 2006.

LEGEND:
PROPOSED PIPELINE
WETLAND
PROPOSED CORRIDOR

NO.	REVISION	DATE	DRAWN	CHK'D.	APP'D.
A	ISSUED FOR INTERNAL REVIEW	02/21/2007	SS	JW	SH

DRAWN: PES	DATE: 01/14/2007
CHECKED:	DATE:
ENGINEER:	DATE:
APPROVED:	DATE:
REVIEW:	DATE:
SCALE: 1" = 500'	SHEET 62 OF 87
JOB NO.	
CLIENT/ CLIENT JOB NO.	
FILENET NO.: A4080-03-051307-	

Golden Pass Pipeline

GOLDEN PASS PIPELINE
COE PERMIT APPLICATION AMMENDMENT
PROPOSED 42" GAS PIPELINE
ORANGE COUNTY, TEXAS

DRAWING NO. USSP-APE-85-YD-652-D01-0031 REV. A

DA Permit Application #
SWG-2007-617-RN
Golden Pass LNG
Jefferson, Newton, & Orange Counties, TX
and Calcasieu Parish, LA
Sheet 64 of 125

M.P. 48.96 UNKNOWN PIPELINE
M.P. 49.00
M.P. 49.10
M.P. 49.20
M.P. 49.26 CIPCO PIPELINE
M.P. 49.29 PRIVATE DRIVE
M.P. 49.30
M.P. 49.40
M.P. 49.50
M.P. 49.60
M.P. 49.70



PLAN

0 500 1000 1500
HORIZONTAL SCALE IN FEET

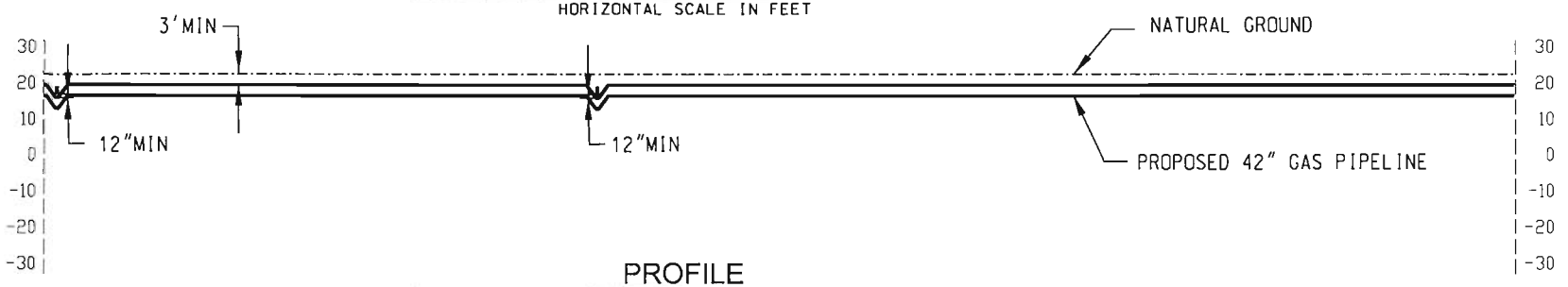

PROFILE

0 50 100 150
VERTICAL SCALE IN FEET

CONSTRUCTION METHOD

NOTES:
1. BASED ON THE IR ORTHO-IMAGERY ACQUIRED FEBRUARY, 2006.

LEGEND:
PROPOSED PIPELINE
WETLAND
PROPOSED CORRIDOR

NO.	REVISION	DATE	DRAWN	CHKD.	APPD.
A	ISSUED FOR INTERNAL REVIEW	02/21/2007	SS	JW	SH

DRAWN: PES	DATE: 01/14/2007
CHECKED:	DATE:
ENGINEER:	DATE:
APPROVED:	DATE:
REVIEW:	DATE:
SCALE 1" = 500'	SHEET 63 OF 87
JOB NO.	
CLIENT/ CLIENT JOB NO.	
FILENET NO.: A4080-03-051307-	

Golden Pass Pipeline

GOLDEN PASS PIPELINE
COE PERMIT APPLICATION AMMENDMENT
PROPOSED 42" GAS PIPELINE
ORANGE COUNTY, TEXAS

DRAWING NO. USSP-APE-85-YD-652-D01-0031 REV. A

DA Permit Application #
SWG-2007-617-RN
Golden Pass LNG
Jefferson, Newton, & Orange Counties, TX
and Calcasieu Parish, LA
Sheet 65 of 125



PLAN

0 500 1000 1500
HORIZONTAL SCALE IN FEET

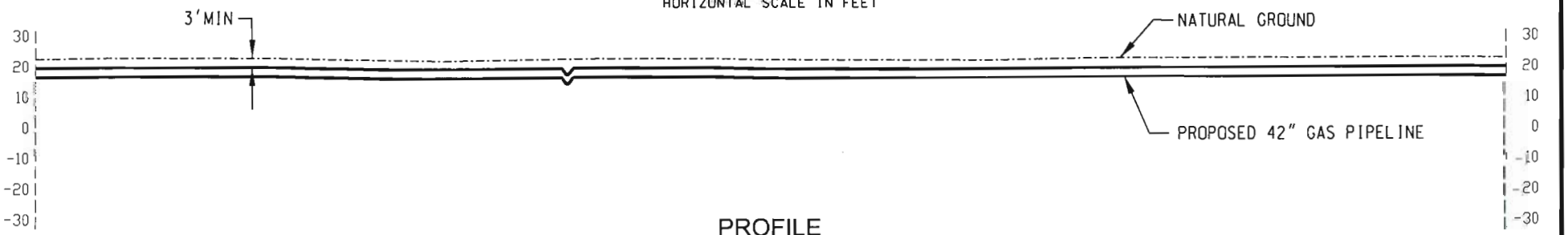

PROFILE

0 50 100 150
VERTICAL SCALE IN FEET

CONSTRUCTION METHOD

NOTES:

1. BASED ON THE IR ORTHO-IMAGERY ACQUIRED FEBRUARY, 2006.

LEGEND:

PROPOSED PIPELINE
WETLAND
PROPOSED CORRIDOR

NO.	REVISION	DATE	DRAWN	CHK'D.	APP'D.
A	ISSUED FOR INTERNAL REVIEW	02/21/2007	SS	JW	SH

DRAWN:	PES	DATE	01/14/2007
CHECKED		DATE	
ENGINEER:		DATE:	
APPROVED:		DATE:	
REVIEW:		DATE:	
SCALE	1" = 500'	SHEET 64 OF 87	
JOB NO.			
CLIENT/ CLIENT JOB NO.			
FILENET NO.:	A4080-03-051307-		

Golden Pass Pipeline

GOLDEN PASS PIPELINE
COE PERMIT APPLICATION AMMENDMENT
PROPOSED 42" GAS PIPELINE
ORANGE COUNTY, TEXAS

DRAWING NO. USSP-APE-85-YD-652-D01-0031 REV. A

DA Permit Application #
SWG-2007-617-RN
Golden Pass LNG
Jefferson, Newton, & Orange Counties, TX
and Calcasieu Parish, LA
Sheet 66 of 125

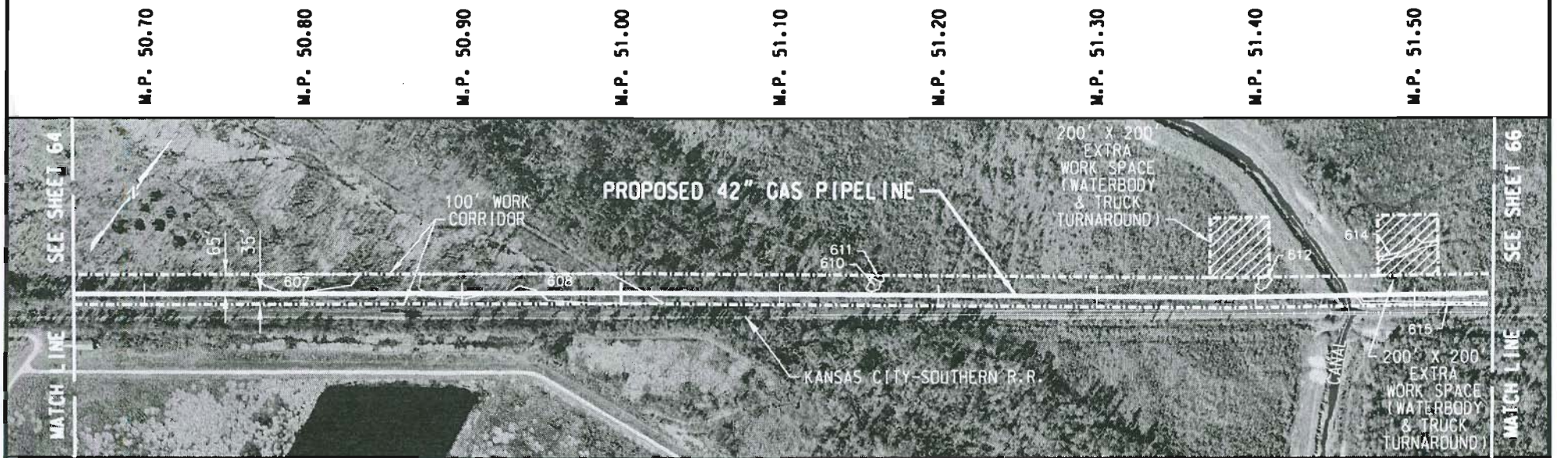

PLAN

0 500 1000 1500
HORIZONTAL SCALE IN FEET

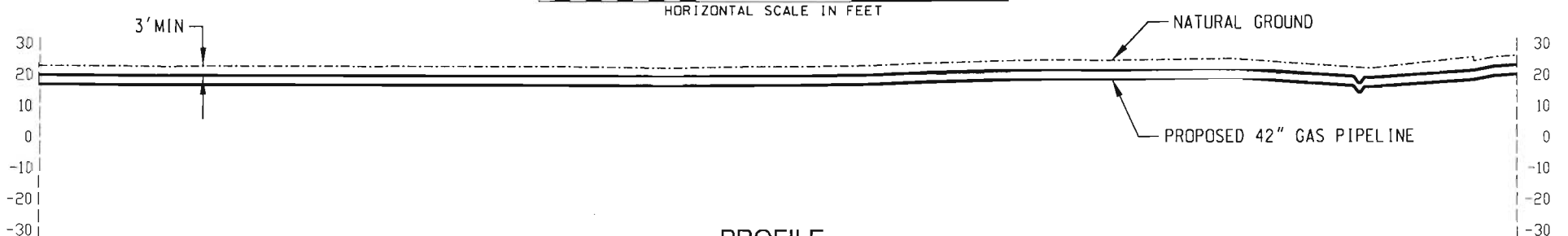

PROFILE

0 50 100 150
VERTICAL SCALE IN FEET

CONSTRUCTION METHOD

NOTES:

1. BASED ON THE IR ORTHO-IMAGERY ACQUIRED FEBRUARY, 2006.

LEGEND:

PROPOSED PIPELINE
WETLAND
PROPOSED CORRIDOR

NO.	REVISION	DATE	DRAWN	CHK'D.	APP'D.
A	ISSUED FOR INTERNAL REVIEW	02/21/2007	SS	JW	SH

DRAWN:	PES	DATE: 01/14/2007
CHECKED:		DATE:
ENGINEER:		DATE:
APPROVED:		DATE:
REVIEW:		DATE:
SCALE: 1" = 500'		SHEET 65 OF 87
JOB NO.		
CLIENT/ CLIENT JOB NO.		
FILENET NO.: A4080-03-051307-		

Golden Pass Pipeline

GOLDEN PASS PIPELINE
COE PERMIT APPLICATION AMMENDMENT
PROPOSED 42" GAS PIPELINE
ORANGE COUNTY, TEXAS

DRAWING NO. USSP-APE-85-YD-652-D01-0031 REV. A

DA Permit Application #
SWG-2007-617-RN
Golden Pass LNG
Jefferson, Newton, & Orange Counties, TX
and Calcasieu Parish, LA
Sheet 67 of 125

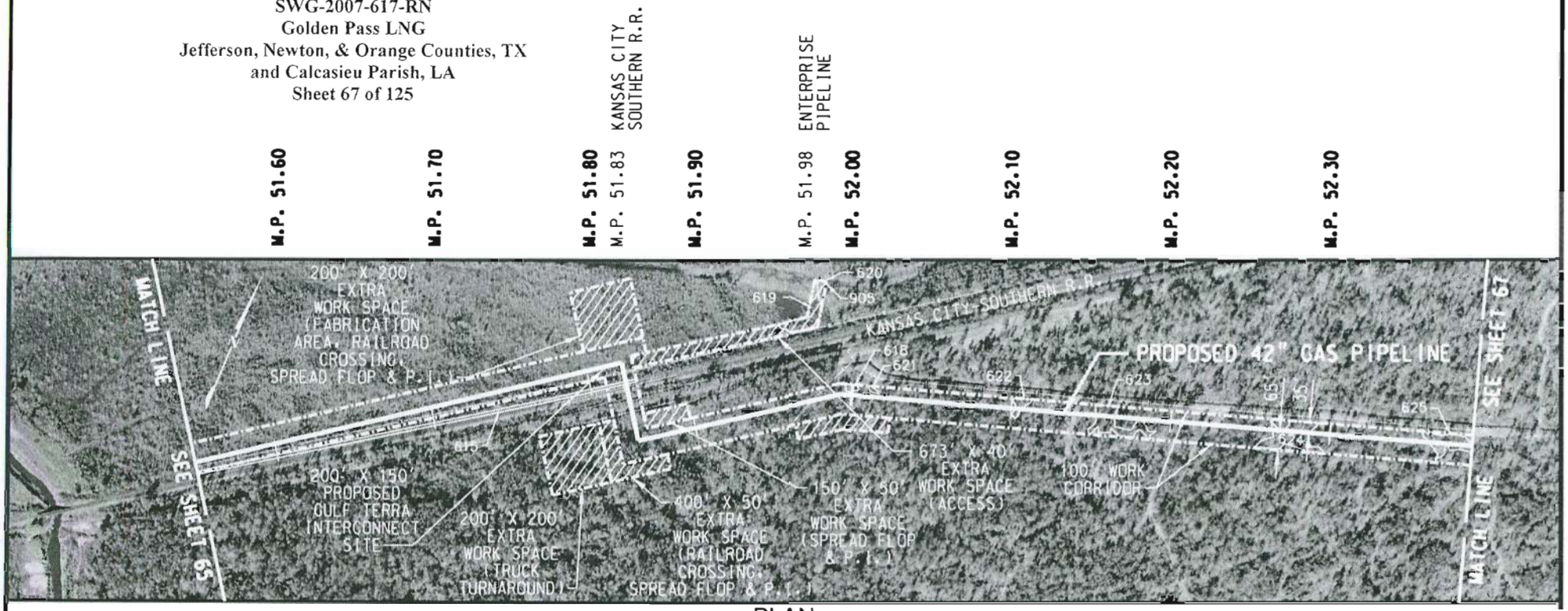

PLAN

0 500 1000 1500
HORIZONTAL SCALE IN FEET

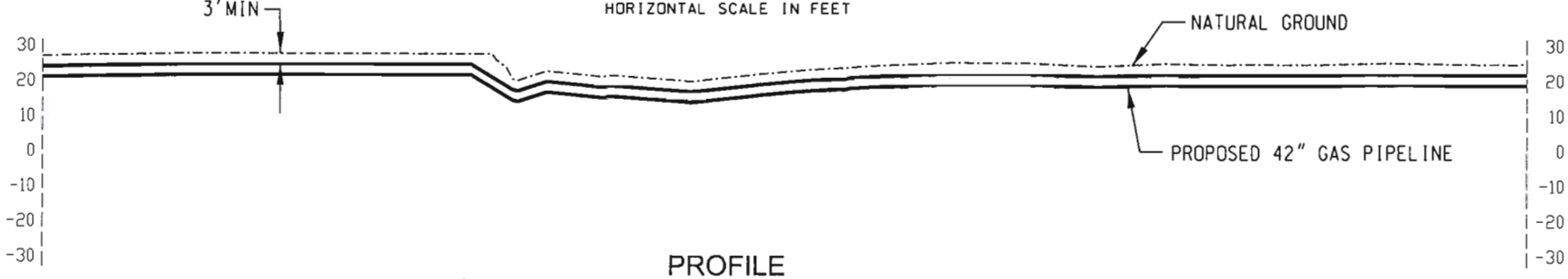

PROFILE

0 50 100 150
VERTICAL SCALE IN FEET

CONSTRUCTION METHOD

NOTES:

1. BASED ON THE IR ORTHO-IMAGERY ACQUIRED FEBRUARY, 2006.

LEGEND:

PROPOSED PIPELINE
WETLAND
PROPOSED CORRIDOR

NO.	REVISION	DATE	DRAWN	CHK'D.	APP'D
A	ISSUED FOR INTERNAL REVIEW	02/21/2007	SS	JW	SH

DRAWN: PES	DATE: 01/14/2007
CHECKED:	DATE:
ENGINEER:	DATE:
APPROVED:	DATE:
REVIEW:	DATE:
SCALE: 1" = 500'	SHEET 66 OF 87
JOB NO.	
CLIENT/ CLIENT JOB NO.	
FILENET NO.: A4080-03-051307-	

Golden Pass Pipeline

GOLDEN PASS PIPELINE
COE PERMIT APPLICATION AMMENDMENT
PROPOSED 42" GAS PIPELINE
ORANGE COUNTY, TEXAS

DRAWING NO. USSP-APE-85-YD-652-D01-0031 REV. A

DA Permit Application #
SWG-2007-617-RN
Golden Pass LNG
Jefferson, Newton, & Orange Counties, TX
and Calcasieu Parish, LA
Sheet 68 of 125



PLAN

0 500 1000 1500
HORIZONTAL SCALE IN FEET

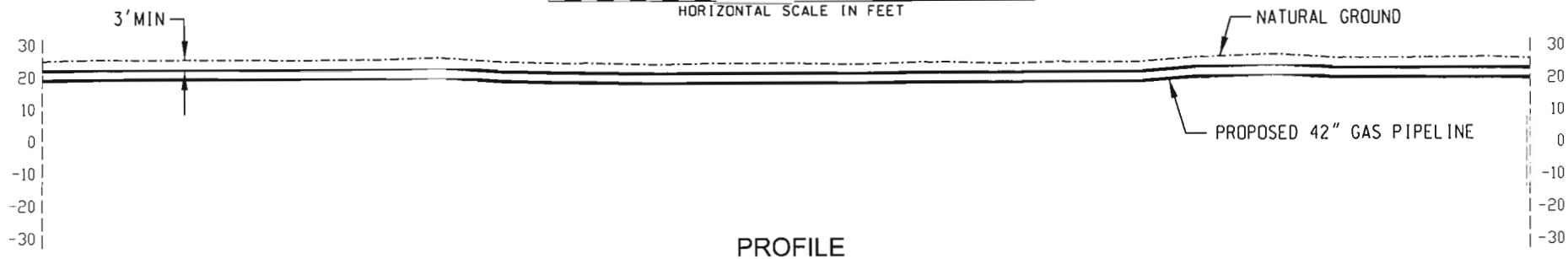

PROFILE

0 50 100 150
VERTICAL SCALE IN FEET

CONSTRUCTION METHOD

NOTES:
1. BASED ON THE IR ORTHO-IMAGERY ACQUIRED FEBRUARY, 2006.

LEGEND:
PROPOSED PIPELINE
WETLAND
PROPOSED CORRIDOR

NO.	REVISION	DATE	DRAWN	CHK'D.	APP'D.
A	ISSUED FOR INTERNAL REVIEW	02/21/2007	SS	JW	SH

DRAWN: PES DATE: 01/14/2007
CHECKED: DATE:
ENGINEER: DATE:
APPROVED: DATE:
REVIEW: DATE:
SCALE 1" = 500' SHEET 67 OF 87
JOB NO.
CLIENT/ CLIENT JOB NO.
FILENET NO.: A4080-03-051307-

Golden Pass Pipeline

GOLDEN PASS PIPELINE
COE PERMIT APPLICATION AMMENDMENT
PROPOSED 42" GAS PIPELINE
ORANGE & NEWTON COUNTIES, TX

DRAWING NO. USSP-APE-85-YD-652-D01-0031 REV. A

DA Permit Application #
SWG-2007-617-RN
Golden Pass LNG
Jefferson, Newton, & Orange Counties, TX
and Calcasieu Parish, LA
Sheet 69 of 125

M.P. 53.30 | M.P. 53.40 | M.P. 53.50 | M.P. 53.60 | M.P. 53.70 | M.P. 53.80 | M.P. 53.90 | M.P. 54.00 | M.P. 54.04 UNKNOWN PIPELINE | M.P. 54.10



PLAN

0 500 1000 1500
HORIZONTAL SCALE IN FEET



PROFILE

0 50 100 150
VERTICAL SCALE IN FEET

CONSTRUCTION METHOD

NOTES:
1. BASED ON THE IR ORTHO-IMAGERY ACQUIRED FEBRUARY, 2006.

LEGEND:
PROPOSED PIPELINE
WETLAND
PROPOSED CORRIDOR

NO.	REVISION	DATE	DRAWN	CHKD.	APPD.
A	ISSUED FOR INTERNAL REVIEW	02/21/2007	SS		SH

DRAWN: PES DATE: 01/14/2007
CHECKED: DATE:
ENGINEER: DATE:
APPROVED: DATE:
REVIEW DATE:
SCALE: 1" = 500' SHEET 68 OF 87
JOB NO.
CLIENT/ CLIENT JOB NO.
FILENET NO.: A4080-03-051307-

Golden Pass Pipeline

GOLDEN PASS PIPELINE
COE PERMIT APPLICATION AMMENDMENT
PROPOSED 42" GAS PIPELINE
NEWTON COUNTY, TEXAS

DRAWING NO. USSP-APE-85-YD-652-D01-0031 REV. A

DA Permit Application #
SWG-2007-617-RN
Golden Pass LNG
Jefferson, Newton, & Orange Counties, TX
and Calcasieu Parish, LA
Sheet 70 of 125



PLAN

0 500 1000 1500
HORIZONTAL SCALE IN FEET

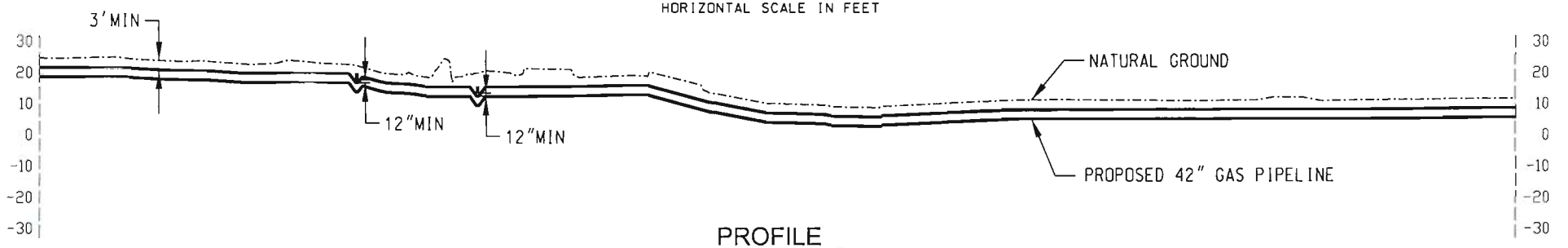

PROFILE

0 50 100 150
VERTICAL SCALE IN FEET

CONSTRUCTION METHOD

NOTES:

1. BASED ON THE IR ORTHO-IMAGERY ACQUIRED FEBRUARY, 2006.

LEGEND:

PROPOSED PIPELINE
WETLAND
PROPOSED CORRIDOR

NO.	REVISION	DATE	DRAWN	CHK'D.	APP'D.
A	ISSUED FOR INTERNAL REVIEW	02/21/2007	SS	JW	SH

DRAWN: PES	DATE: 01/14/2007
CHECKED:	DATE:
ENGINEER:	DATE:
APPROVED:	DATE:
REVIEW:	DATE:
SCALE: 1" = 500'	SHEET 69 OF 87
JOB NO.	
CLIENT/ CLIENT JOB NO.	
FILENET NO.: A4080-03-051307-	

Golden Pass Pipeline

GOLDEN PASS PIPELINE
COE PERMIT APPLICATION AMMENDMENT
PROPOSED 42" GAS PIPELINE
NEWTON COUNTY, TEXAS

DRAWING NO. USSP-APE-85-YD-652-D01-0031 REV. A

DA Permit Application #
SWG-2007-617-RN
Golden Pass LNG
Jefferson, Newton, & Orange Counties, TX
and Calcasieu Parish, LA
Sheet 71 of 125



PLAN

0 500 1000 1500
HORIZONTAL SCALE IN FEET

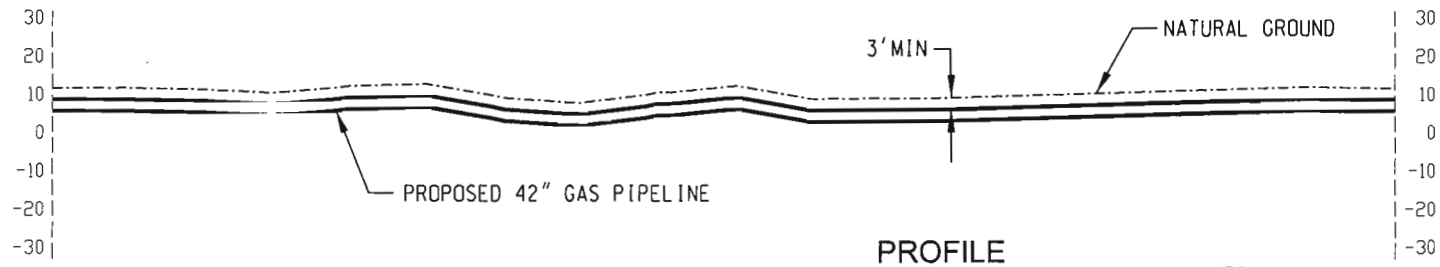

PROFILE

0 50 100 150
VERTICAL SCALE IN FEET

CONSTRUCTION METHOD

NOTES:
1. BASED ON THE IR ORTHO-IMAGERY ACQUIRED FEBRUARY, 2006.

LEGEND:
PROPOSED PIPELINE
WETLAND
PROPOSED CORRIDOR

NO.	REVISION	DATE	DRAWN	CHK'D.	APP'D.
A	ISSUED FOR INTERNAL REVIEW	02/21/2007	SS	JW	SH

DRAWN: PES	DATE: 01/04/2007
CHECKED:	DATE:
ENGINEER:	DATE:
APPROVED:	DATE:
REVIEW:	DATE:
SCALE: 1" = 500'	SHEET 70 OF 87
JOB NO.	
CLIENT/ CLIENT JOB NO.	
FILENET NO.: A4080-03-051307-	

Golden Pass Pipeline

GOLDEN PASS PIPELINE
COE PERMIT APPLICATION AMMENDMENT
PROPOSED 42" GAS PIPELINE
NEWTON COUNTY, TEXAS

DRAWING NO. USSP-APE-85-YD-652-D01-0031 REV. A

DA Permit Application #
SWG-2007-617-RN
Golden Pass LNG
Jefferson, Newton, & Orange Counties, TX
and Calcasieu Parish, LA
Sheet 72 of 125

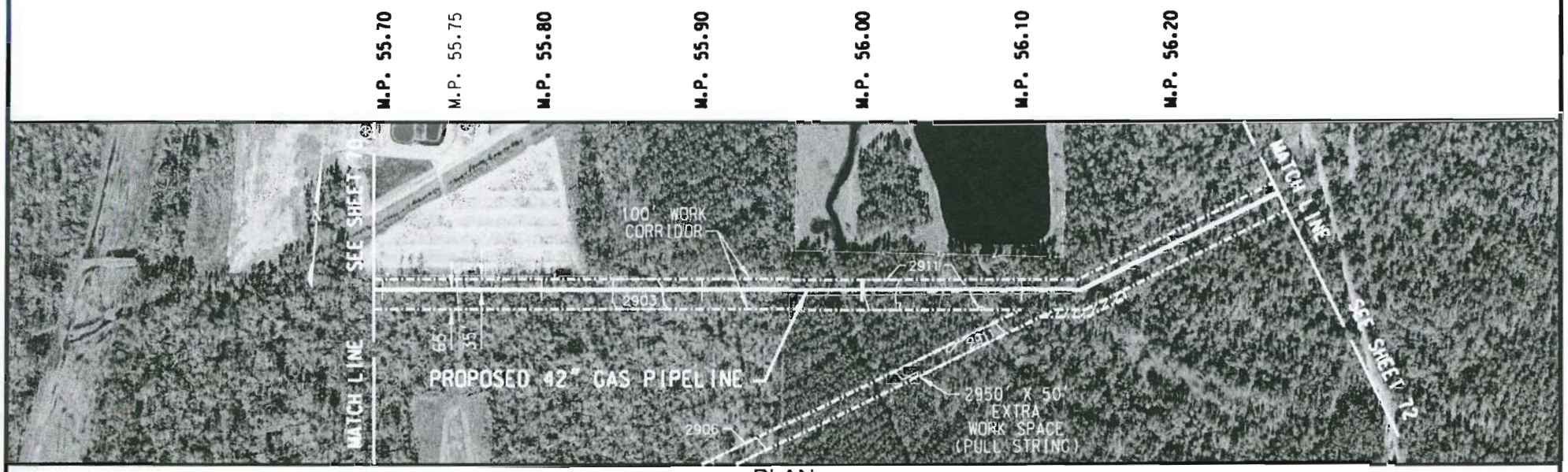

PLAN

0 500 1000 1500
HORIZONTAL SCALE IN FEET

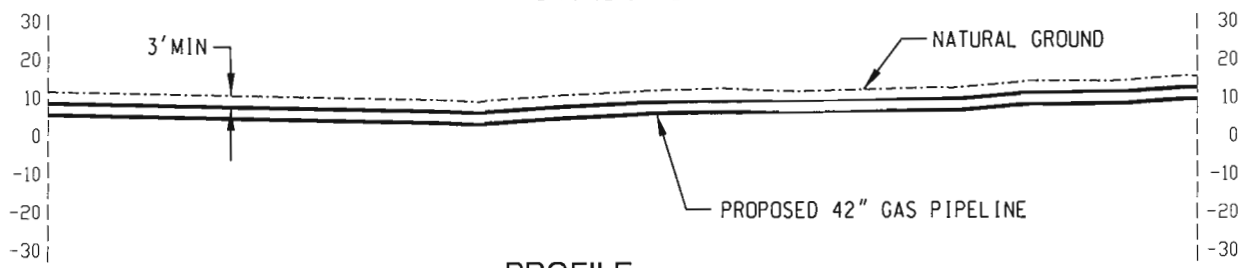

PROFILE

0 50 100 150
VERTICAL SCALE IN FEET

CONSTRUCTION METHOD

NOTES:
1. BASED ON THE IR ORTHO-IMAGERY ACQUIRED FEBRUARY, 2006.

LEGEND:
PROPOSED PIPELINE
WETLAND
PROPOSED CORRIDOR

NO.	REVISION	DATE	DRAWN	CHKD.	APP'D.
A	ISSUED FOR INTERNAL REVIEW	02/21/2007	SS	JW	SH

DRAWN: PES	DATE: 01/16/2007
CHECKED:	DATE:
ENGINEER:	DATE:
APPROVED:	DATE:
REVIEW:	DATE:
SCALE: 1" = 500'	SHEET 71 OF 87
JOB NO.	
CLIENT/ CLIENT JOB NO.	
FILENET NO.: A4080-03-051307-	

Golden Pass Pipeline

GOLDEN PASS PIPELINE
COE PERMIT APPLICATION AMMENDMENT
PROPOSED 42" GAS PIPELINE
NEWTON COUNTY, TEXAS

DRAWING NO. USSP-APE-85-YD-652-D01-0031 REV. A

DA Permit Application #
SWG-2007-617-RN
Golden Pass LNG
Jefferson, Newton, & Orange Counties, TX
and Calcasieu Parish, LA
Sheet 73 of 125

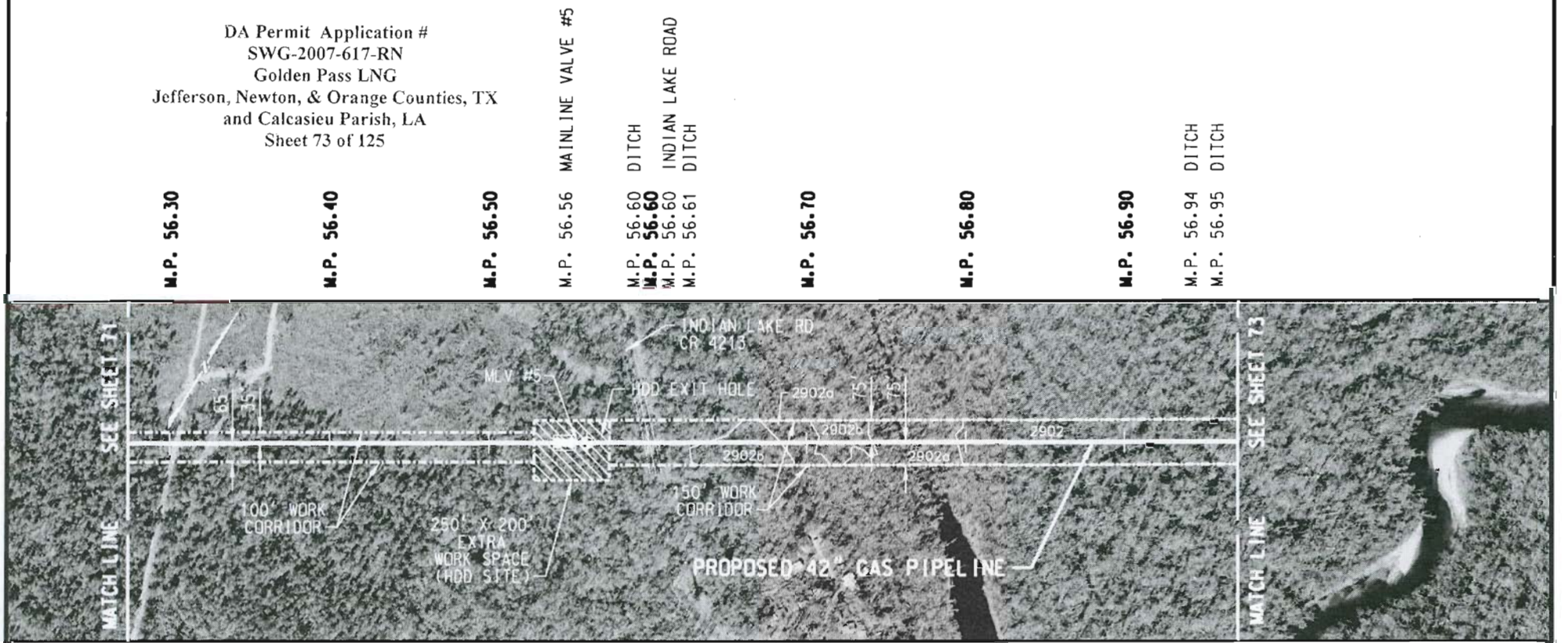

PLAN

0 500 1000 1500
HORIZONTAL SCALE IN FEET

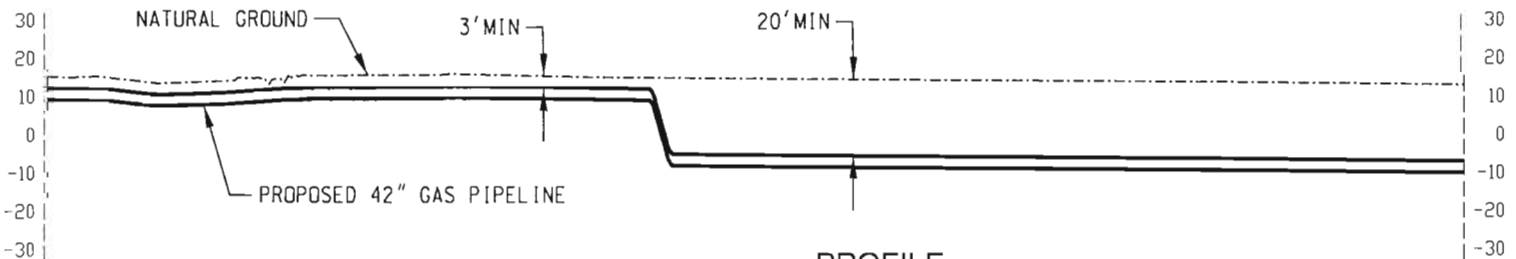

PROFILE

0 50 100 150
VERTICAL SCALE IN FEET

CONSTRUCTION METHOD

NOTES:

1. BASED ON THE IR ORTHO-IMAGERY ACQUIRED FEBRUARY, 2006.

LEGEND:

PROPOSED PIPELINE
WETLAND
PROPOSED CORRIDOR

NO.	REVISION	DATE	DRAWN	CHK'D.	APP'D.
A	ISSUED FOR INTERNAL REVIEW	02/21/2007	SS	JW	SH

DRAWN: PES	DATE: 01/14/2007
CHECKED:	DATE:
ENGINEER:	DATE:
APPROVED:	DATE:
REVIEW:	DATE:
SCALE 1" = 500'	SHEET 72 OF 87
JOB NO.	
CLIENT/ CLIENT JOB NO.	
FILENET NO. A40[illegible]3-051307-	

Golden Pass Pipeline

GOLDEN PASS PIPELINE
COE PERMIT APPLICATION AMMENDMENT
PROPOSED 42" GAS PIPELINE
NEWTON COUNTY, TEXAS

DRAWING NO USSP-APE-85-YD-652-D01-0031 REV. A

DA Permit Application #
SWG-2007-617-RN
Golden Pass LNG
Jefferson, Newton, & Orange Counties, TX
and Calcasieu Parish, LA
Sheet 74 of 125

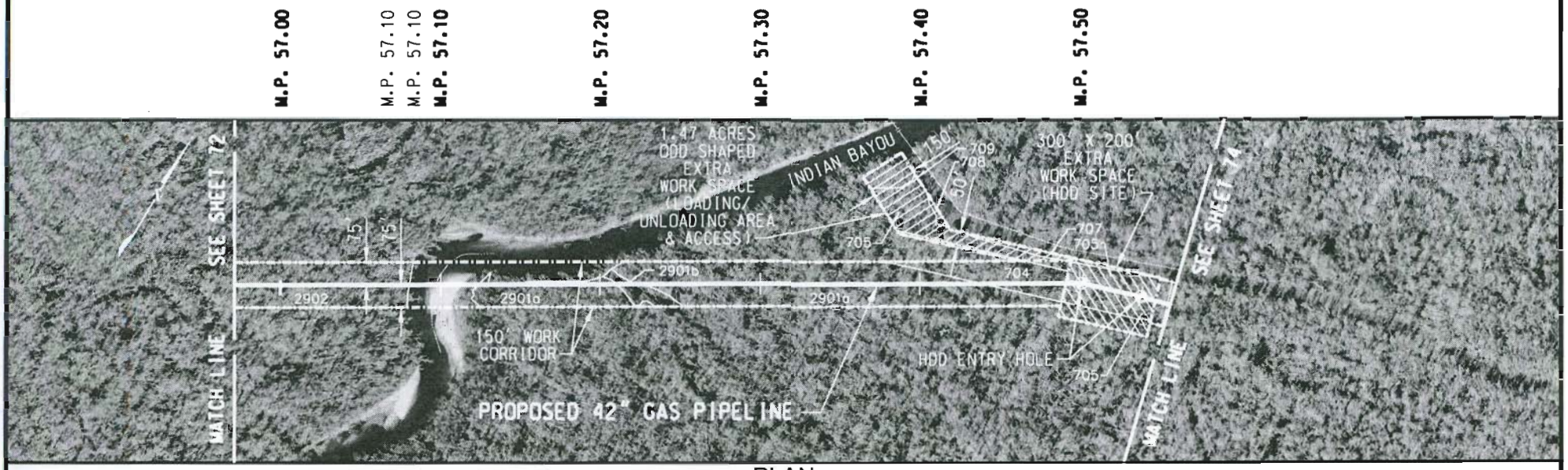

PLAN

0 500 1000 1500
HORIZONTAL SCALE IN FEET

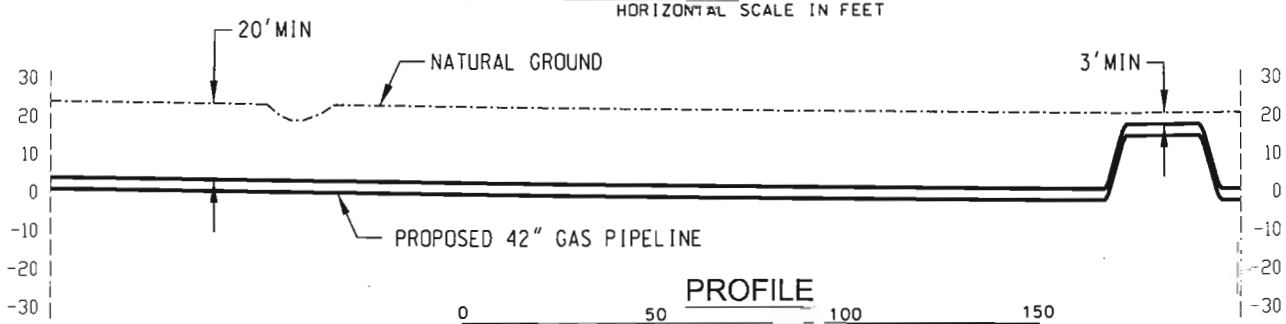

PROFILE

0 50 100 150
VERTICAL SCALE IN FEET

CONSTRUCTION METHOD

NOTES:

1. BASED ON THE IR ORTHO-IMAGERY ACQUIRED FEBRUARY, 2006.

LEGEND:

PROPOSED PIPELINE
WETLAND
PROPOSED CORRIDOR

NO.	REVISION	DATE	DRAWN	CHKD.	APP'D.
A	ISSUED FOR INTERNAL REVIEW	09/11/2007	SS	JW	SH

DRAWN: PES	DATE: 01/14/2007
CHECKED:	DATE:
ENGINEER:	DATE:
APPROVED:	DATE:
REVIEW:	DATE:
SCALE: 1" = 500'	SHEET 73 OF 87
JOB NO.	
CLIENT/ CLIENT JOB NO.	
FILENET NO.: A4080-03-051307-	

Golden Pass Pipeline

GOLDEN PASS PIPELINE
COE PERMIT APPLICATION AMMENDMENT
PROPOSED 42" GAS PIPELINE
NEWTON COUNTY, TEXAS

DRAWING NO. USSP-APE-85-YD-652-D01-0031 REV. A

DA Permit Application #
SWG-2007-617-RN
Golden Pass LNG
Jefferson, Newton, & Orange Counties, TX
and Calcasieu Parish, LA
Sheet 75 of 125

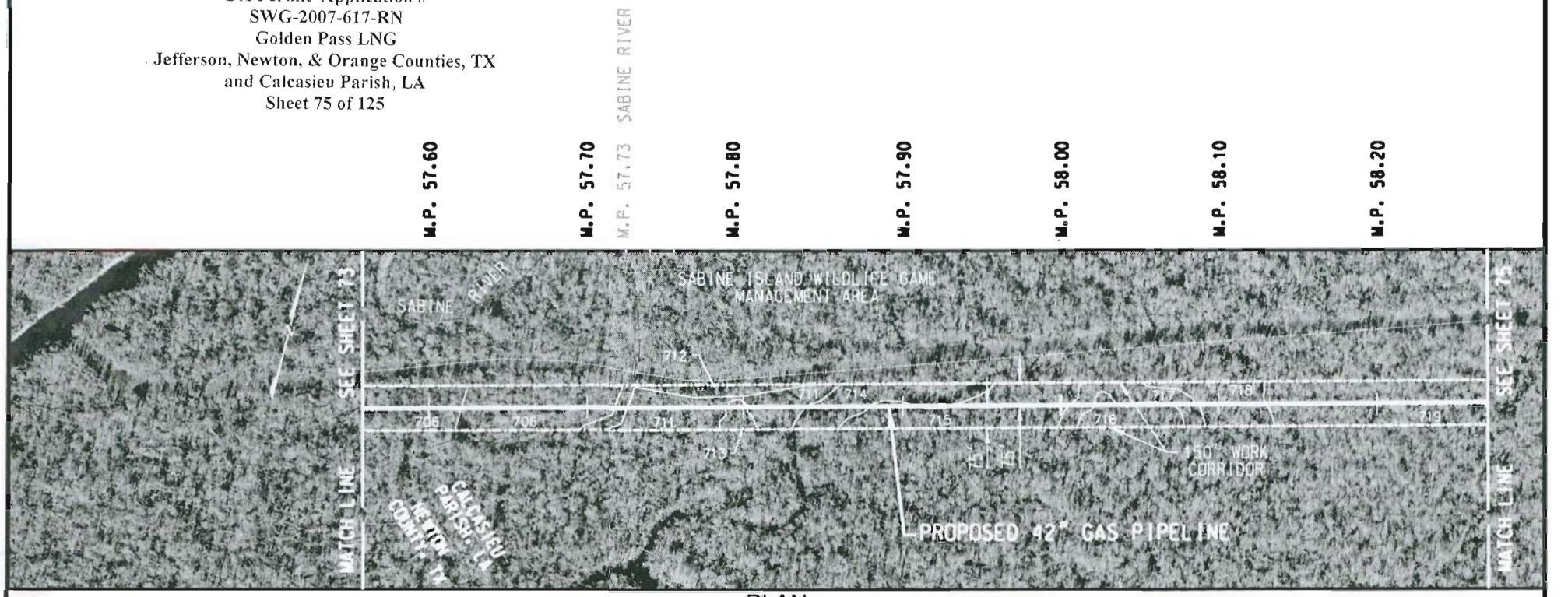

PLAN

0 500 1000 1500
HORIZONTAL SCALE IN FEET

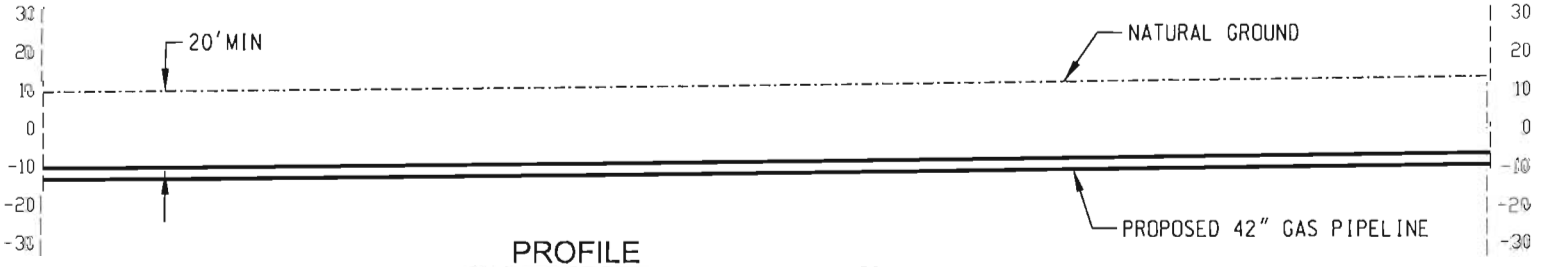

PROFILE

0 50 100 150
VERTICAL SCALE IN FEET

CONSTRUCTION METHOD

NOTES:

1. BASED ON THE IR ORTHO-IMAGERY ACQUIRED FEBRUARY, 2006.

LEGEND:

PROPOSED PIPELINE
WETLAND
PROPOSED CORRIDOR

NO.	REVISION	DATE	DRAWN	CHK'D.	APP'D.
A	ISSUED FOR INTERNAL REVIEW	02/21/2007	SS	JIT	SH

DRAWN: PES	DATE: 01/14/2007
CHECKED:	DATE
ENGINEER:	DATE
APPROVED:	DATE
REVIEW:	DATE
SCALE: 1" = 500	SHEET 74 OF 87
JOB NO.	
CLIENT/ CLIENT JOB NO.	
FILENET NO.: A4080-03-051307-	

Golden Pass Pipeline

GOLDEN PASS PIPELINE
COE PERMIT APPLICATION AMMENDMENT
PROPOSED 42" GAS PIPELINE
NEWTON COUNTY, TX & CALCASIEU PARISH, LA

DRAWING NO. USSP-APE-85-YD-652-D01-0031 REV. A

DA Permit Application #
SWG-2007-617-RN
Golden Pass LNG
Jefferson, Newton, & Orange Counties, TX
and Calcasieu Parish, LA
Sheet 76 of 125

PLAN

0 500 1000 1500
HORIZONTAL SCALE IN FEET

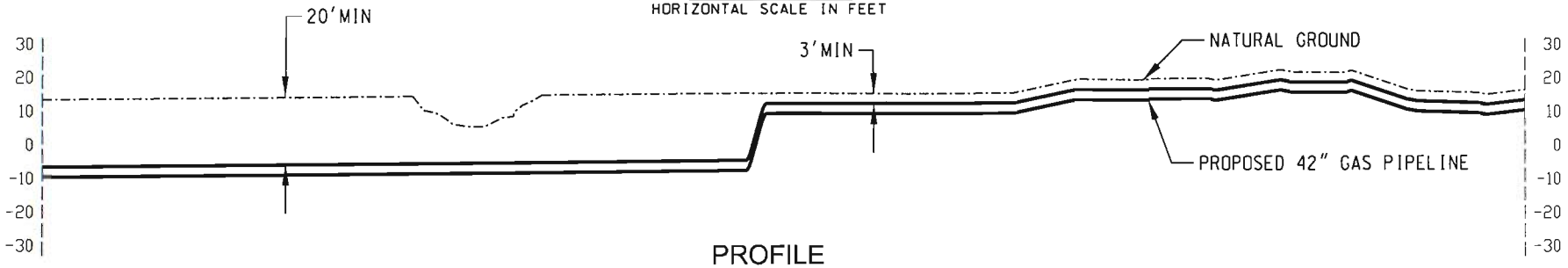

PROFILE

0 50 100 150
VERTICAL SCALE IN FEET

CONSTRUCTION METHOD

NOTES:
1. BASED ON THE IR ORTHO-IMAGERY ACQUIRED FEBRUARY, 2006.

LEGEND:
PROPOSED PIPELINE
WETLAND
PROPOSED CORRIDOR

NO.	REVISION	DATE	DRAWN	CHK'D.	APP'D.
A	ISSUED FOR INTERNAL REVIEW	02/21/2007	SS	JW	SH

DRAWN: PES	DATE: 01/14/2007
CHECKED:	DATE:
ENGINEER:	DATE:
APPROVED:	DATE:
REVIEW:	DATE:
SCALE: 1" = 500'	SHEET 75 OF 87
JOB NO.	
CLIENT/ CLIENT JOB NO.	
FILENET NO.: A4080-03-051307-	

Golden Pass Pipeline

GOLDEN PASS PIPELINE
COE PERMIT APPLICATION AMMENDMENT
PROPOSED 42" GAS PIPELINE
CALCASIEU PARISH, LOUISIANA

DRAWING NO. USSP-APE-85-YD-652-D01-0031 REV. A

DA Permit Application #
SWG-2007-617-RN
Golden Pass LNG
Jefferson, Newton, & Orange Counties, TX
and Calcasieu Parish, LA
Sheet 77 of 125

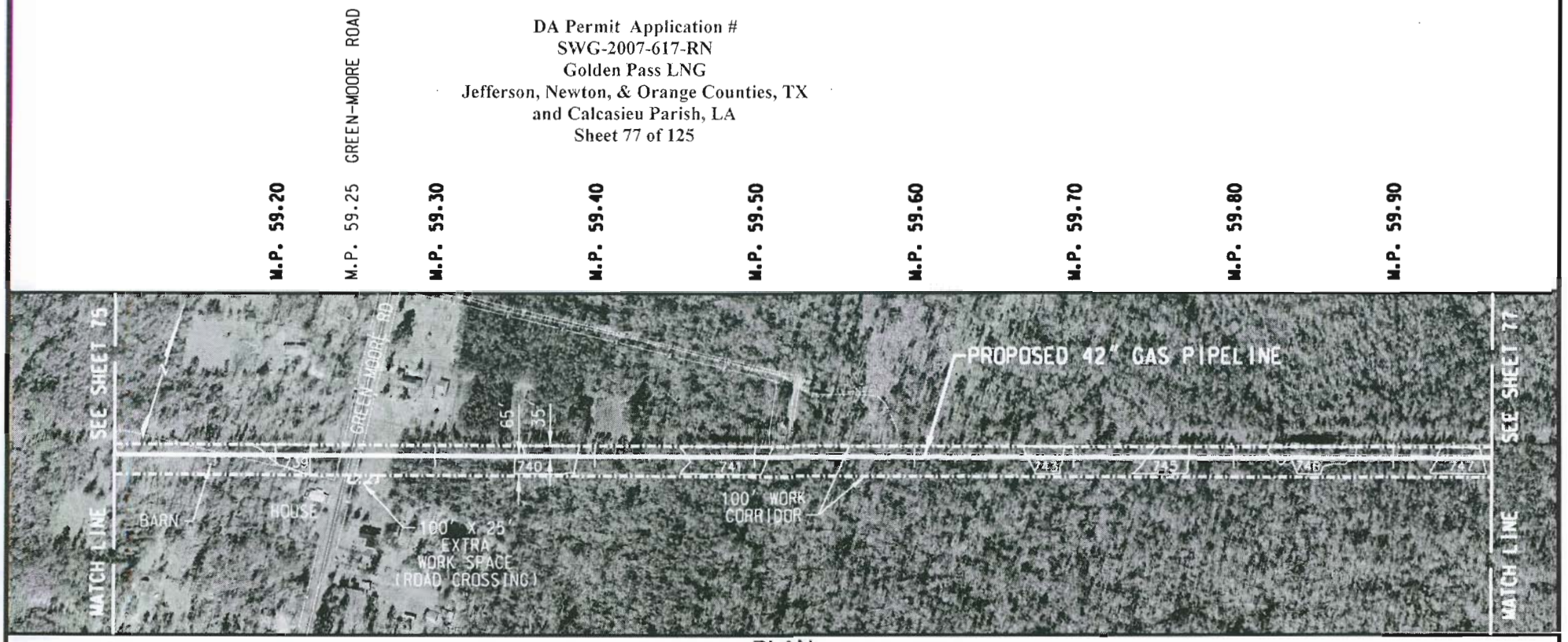

CONSTRUCTION METHOD

NOTES:

1. BASED ON THE IR ORTHO-IMAGERY ACQUIRED FEBRUARY, 2006.

LEGEND:

PROPOSED PIPELINE
WETLAND
PROPOSED CORRIDOR

NO.	REVISION	DATE	DRAWN	CHKD.	APPD.
A	ISSUED FOR INTERNAL REVIEW	02/21/2007	SS	JW	SH

DRAWN: PES	DATE: 01/14/2007
CHECKED:	DATE:
ENGINEER:	DATE:
APPROVED:	DATE:
REVIEW:	DATE:
SCALE: 1" = 500'	SHEET 76 OF 87
JOB NO.	
CLIENT/ CLIENT JOB NO.	
FILENET NO.: A4080-03-051307-	

Golden Pass Pipeline

GOLDEN PASS PIPELINE
COE PERMIT APPLICATION AMMENDMENT
PROPOSED 42" GAS PIPELINE
CALCASIEU PARISH, LOUISIANA

DRAWING NO. USSP-APE-85-YD-652-D01-0031 REV. A

DA Permit Application #
SWG-2007-617-RN
Golden Pass LNG
Jefferson, Newton, & Orange Counties, TX
and Calcasieu Parish, LA
Sheet 78 of 125



PLAN

0 500 1000 1500
HORIZONTAL SCALE IN FEET

PROFILE

0 50 100 150
VERTICAL SCALE IN FEET

CONSTRUCTION METHOD

NOTES:

1. BASED ON THE IR ORTHO-IMAGERY ACQUIRED FEBRUARY, 2006.

LEGEND:

PROPOSED PIPELINE
WETLAND
PROPOSED CORRIDOR

NO.	REVISION	DATE	DRAWN	CHK'D.	APP'D.
A	ISSUED FOR INTERNAL REVIEW	02/21/2007	SS	JW	SH

DRAWN: PES	DATE: 01/14/2007
CHECKED:	DATE:
ENGINEER:	DATE:
APPROVED:	DATE:
REVIEW:	DATE:
SCALE: 1" = 500'	SHEET 77 OF 87
JOB NO.	
CLIENT/ CLIENT JOB NO.	
FILENET NO.: A4080-03-051307-	

Golden Pass Pipeline

GOLDEN PASS PIPELINE
COE PERMIT APPLICATION AMMENDMENT
PROPOSED 42" GAS PIPELINE
CALCASIEU PARISH, LOUISIANA

DRAWING NO. USSP-APE-85-YD-652-D01-0031 REV. A

DA Permit Application #
SWG-2007-617-RN
Golden Pass LNG
Jefferson, Newton, & Orange Counties, TX
and Calcasieu Parish, LA
Sheet 79 of 125

M.P. 60.90 | M.P. 60.95 CANAL | M.P. 61.00 | M.P. 61.09 DITCH | M.P. 61.10 STATE HIGHWAY 109 | M.P. 61.10 DITCH | M.P. 61.20 | M.P. 61.30 | M.P. 61.33 CANAL | M.P. 61.40 | M.P. 61.42 FIELD ROAD | M.P. 61.50 | M.P. 61.60



PLAN

0 500 1000 1500
HORIZONTAL SCALE IN FEET

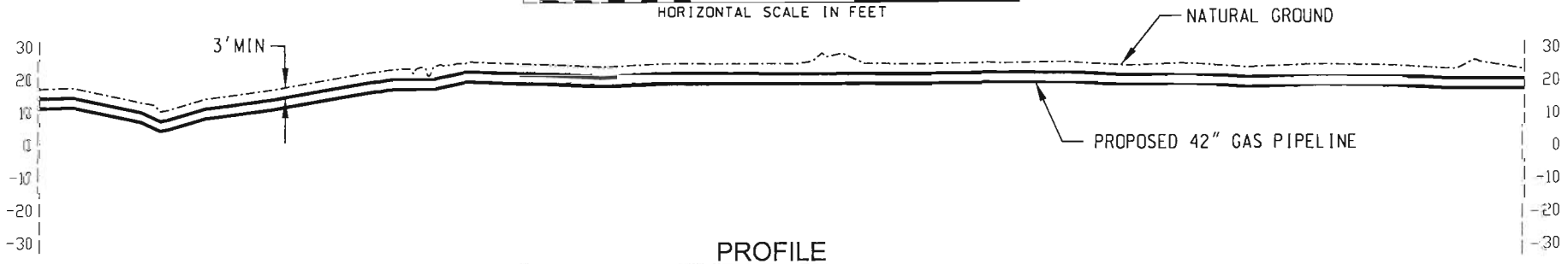

PROFILE

0 50 100 150
VERTICAL SCALE IN FEET

CONSTRUCTION METHOD: CM10

NOTES:
1. BASED ON THE IR ORTHO-IMAGERY ACQUIRED FEBRUARY, 2006.

LEGEND:
PROPOSED PIPELINE
WETLAND
PROPOSED CORRIDOR

NO.	REVISION	DATE	DRAWN	CHKD.	APPD.
A	ISSUED FOR INTERNAL REVIEW	02/21/2007	SS	JW	SR

DRAWN: PES DATE: 01/14/2007
CHECKED: DATE:
ENGINEER: DATE:
APPROVED: DATE:
REVIEW: DATE:
SCALE 1" = 500' SHEET 78 OF 87
JOB NO.
CLIENT/ CLIENT JOB NO.
FILENET NO.: A4080-03-051307

Golden Pass Pipeline

GOLDEN PASS PIPELINE
COE PERMIT APPLICATION AMMENDMENT
PROPOSED 42" GAS PIPELINE
CALCASIEU PARISH, LOUISIANA

DRAWING NO. USSP-APE-85-YD-652-D01-0031 REV. A

DA Permit Application #
SWG-2007-617-RN
Golden Pass LNG
Jefferson, Newton, & Orange Counties, TX
and Calcasieu Parish, LA
Sheet 80 of 125

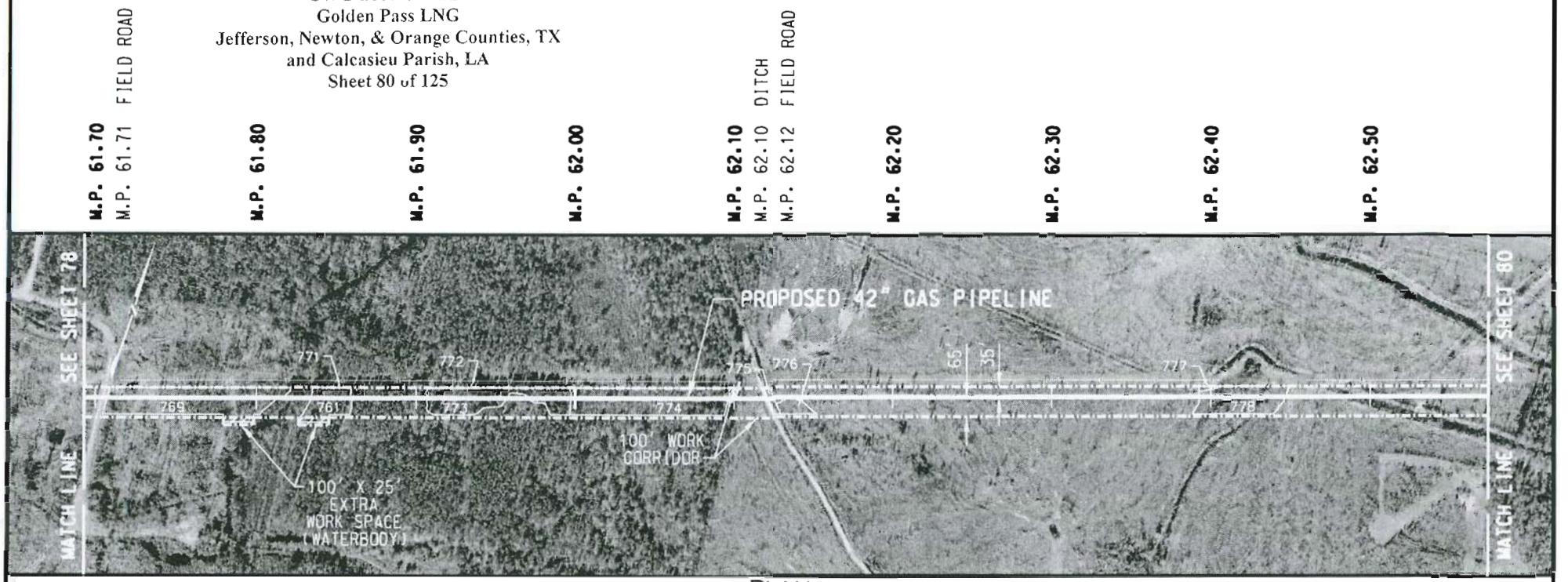

PLAN

0 500 1000 1500
HORIZONTAL SCALE IN FEET

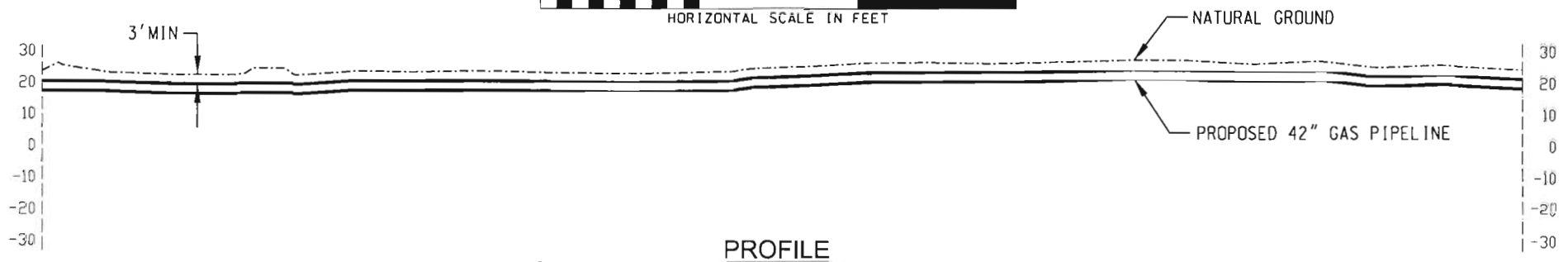

PROFILE

0 50 100 150
VERTICAL SCALE IN FEET

CONSTRUCTION METHOD

NOTES:

1. BASED ON THE IR ORTHO-IMAGERY ACQUIRED FEBRUARY, 2006.

LEGEND:

PROPOSED PIPELINE
WETLAND
PROPOSED CORRIDOR

NO.	REVISION	DATE	DRAWN	CHK'D.	APPD.
A	ISSUED FOR INTERNAL REVIEW	02/21/2007	SS	JW	SH

DRAWN:	BCS	DATE: 01/14/2007	
CHECKED:		DATE:	
ENGINEER:		DATE:	
APPROVED:		DATE:	
REVIEW:		DATE:	
SCALE: 1" = 500'		SHEET 79 OF 87	
JOB NO.			
CLIENT/ CLIENT JOB NO.			
FILENET NO.: A4080-03-061307-			

Golden Pass Pipeline

GOLDEN PASS PIPELINE
COE PERMIT APPLICATION AMMENDMENT
PROPOSED 42" GAS PIPELINE
CALCASIEU PARISH, LOUISIANA

DRAWING NO. USSP-APE-85-YD-652-D01-0031 REV. A

DA Permit Application #
SWG-2007-617-RN
Golden Pass LNG
Jefferson, Newton, & Orange Counties, TX
and Calcasieu Parish, LA
Sheet 81 of 125

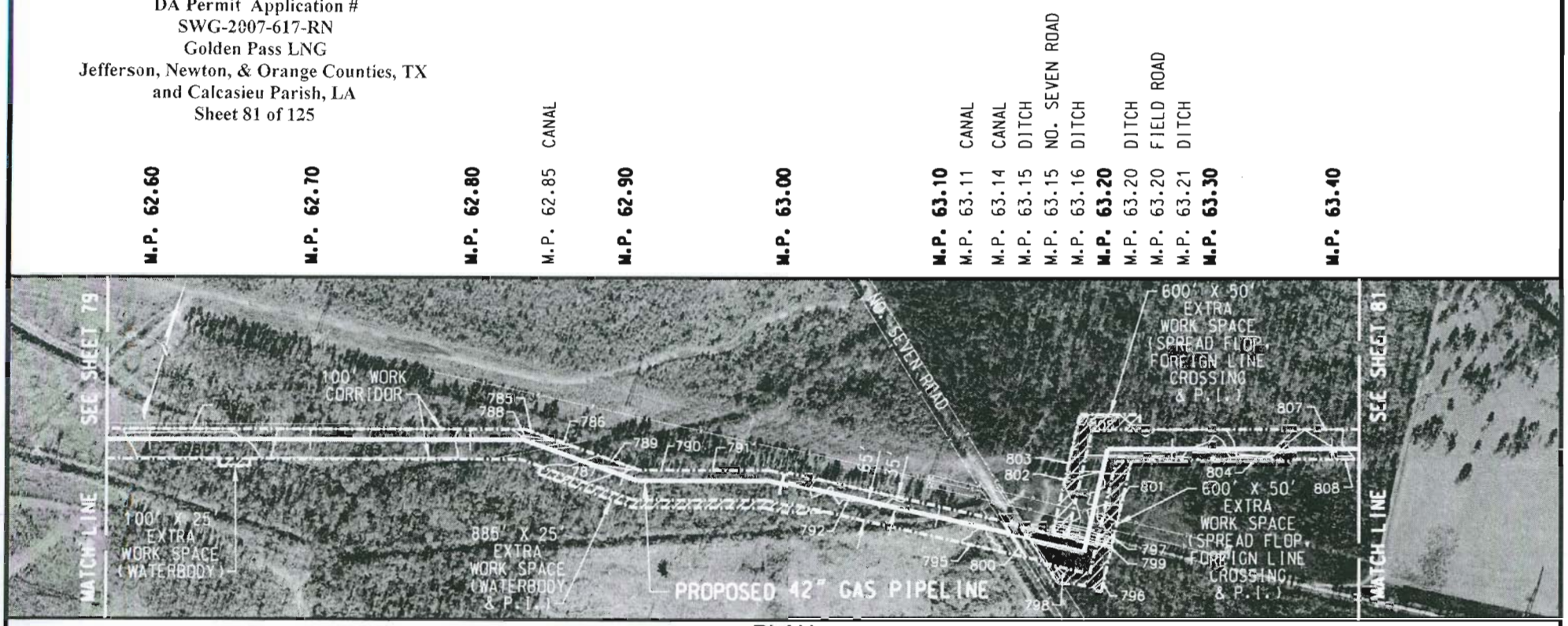

PLAN

0 500 1000 1500
HORIZONTAL SCALE IN FEET

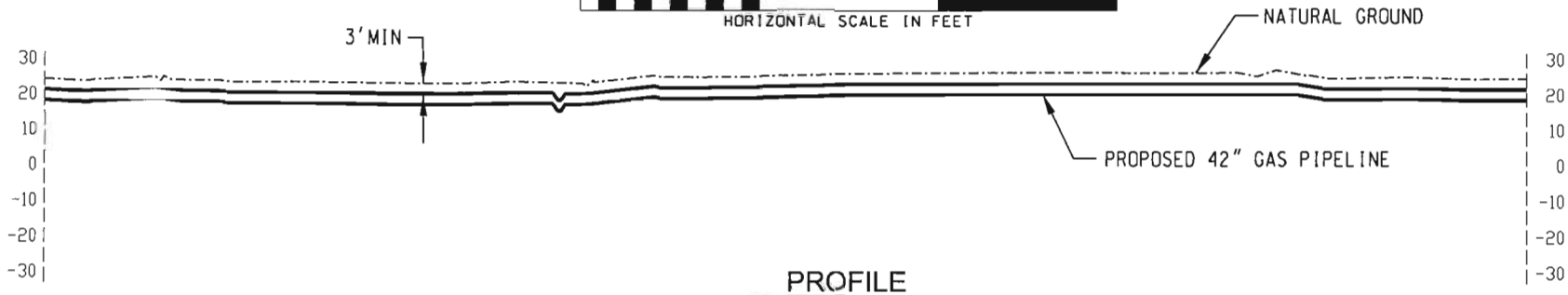

PROFILE

0 50 100 150
VERTICAL SCALE IN FEET

CONSTRUCTION METHOD

NOTES:
1. BASED ON THE IR ORTHO-IMAGERY ACQUIRED FEBRUARY, 2006.

LEGEND:
PROPOSED PIPELINE
WETLAND
PROPOSED CORRIDOR

NO.	REVISION	DATE	DRAWN	CHK'D.	APP'D.
A	ISSUED FOR INTERNAL REVIEW	02/21/2007	SS	JW	SH

DRAWN: PES	DATE: 01/14/2007
CHECKED:	DATE:
ENGINEER:	DATE:
APPROVED:	DATE:
REVIEW:	DATE:
SCALE: 1" = 500'	SHEET 80 OF 87
JOB NO.	
CLIENT/ CLIENT JOB NO.	
FILENET NO.: A4080-03-051307-	

Golden Pass Pipeline

GOLDEN PASS PIPELINE
COE PERMIT APPLICATION AMMENDMENT
PROPOSED 42" GAS PIPELINE
CALCASIEU PARISH, LOUISIANA

DRAWING NO. USSP-APE-85-YD-652-D01-0031 REV. A

DA Permit Application #
SWG-2007-617-RN
Golden Pass LNG
Jefferson, Newton, & Orange Counties, TX
and Calcasieu Parish, LA
Sheet 82 of 125

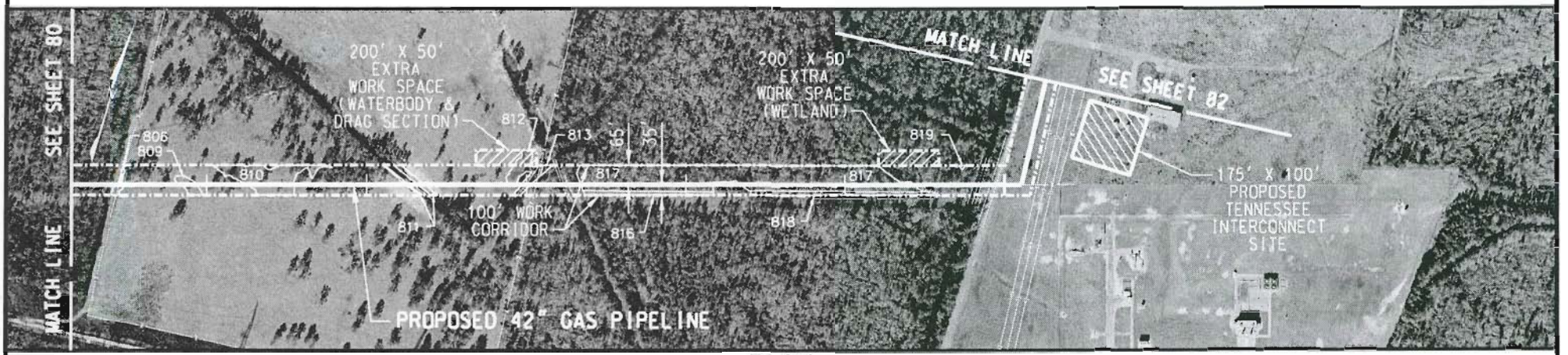

PLAN

0 500 1000 1500
HORIZONTAL SCALE IN FEET

PROFILE

0 50 100 150
VERTICAL SCALE IN FEET

CONSTRUCTION METHOD

NOTES:

1. BASED ON THE IR ORTHO-IMAGERY ACQUIRED FEBRUARY, 2006.

LEGEND:

PROPOSED PIPELINE
WETLAND
PROPOSED CORRIDOR

NO.	REVISION	DATE	DRAWN	CHK'D.	APP'D.
A	ISSUED FOR INTERNAL REVIEW	02/21/2007	SS	JW	SH

DRAWN: PES	DATE: 01/14/2007
CHECKED:	DATE:
ENGINEER:	DATE:
APPROVED:	DATE:
REVIEW:	DATE:
SCALE: 1" = 500'	SHEET 81 OF 87
JOB NO.	
CLIENT/ CLIENT JOB NO.	
FILENET NO.. A4080-03-061307-	

Golden Pass Pipeline

GOLDEN PASS PIPELINE
COE PERMIT APPLICATION AMMENDMENT
PROPOSED 42" GAS PIPELINE
CALCASIEU PARISH, LOUISIANA

DRAWING NO. USSP-APE-85-YD-652-D01-0031 REV. A

DA Permit Application #
SWG-2007-617-RN
Golden Pass LNG
Jefferson, Newton, & Orange Counties, TX
and Calcasieu Parish, LA
Sheet 83 of 125

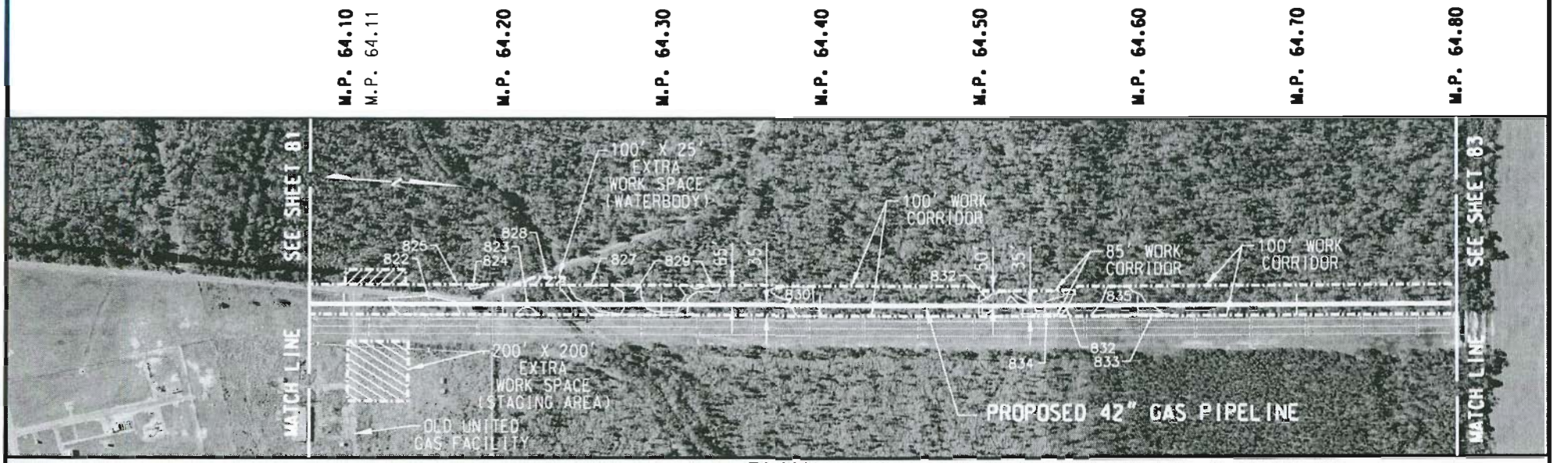

PLAN

0 500 1000 1500
HORIZONTAL SCALE IN FEET

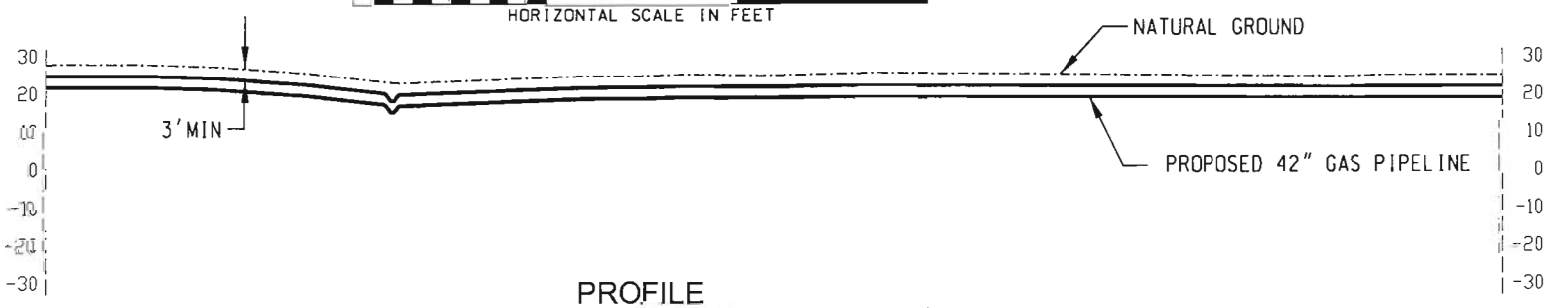

PROFILE

0 50 100 150
VERTICAL SCALE IN FEET

CONSTRUCTION METHOD

NOTES:

1. BASED ON THE IR ORTHO-IMAGERY ACQUIRED FEBRUARY, 2006.

LEGEND:

PROPOSED PIPELINE
WETLAND
PROPOSED CORRIDOR

NO.	REVISION	DATE	DRAWN	CHKD.	APP'D.
A	ISSUED FOR INTERNAL REVIEW	02/21/2007	SS	JW	SH

DRAWN:	PES	DATE	01/14/2007
CHECKED:		DATE	
ENGINEER:		DATE	
APPROVED:		DATE	
RENEW:		DATE	
SCALE 1" = 100'		SHEET 82 OF 87	
JOB NO.			
CLIENT/ CLIENT JOB NO.			
FILENET NO.: A4080-03-051307-			

Golden Pass Pipeline

GOLDEN PASS PIPELINE
COE PERMIT APPLICATION AMMENDMENT
PROPOSED 42" GAS PIPELINE
CALCASIEU PARISH, LOUISIANA

DRAWING NO. USSP-APE-85-YD-652-D01-0031 REV. A

DA Permit Application #
SWG-2007-617-RN
Golden Pass LNG
Jefferson, Newton, & Orange Counties, TX
and Calcasieu Parish, LA
Sheet 84 of 125

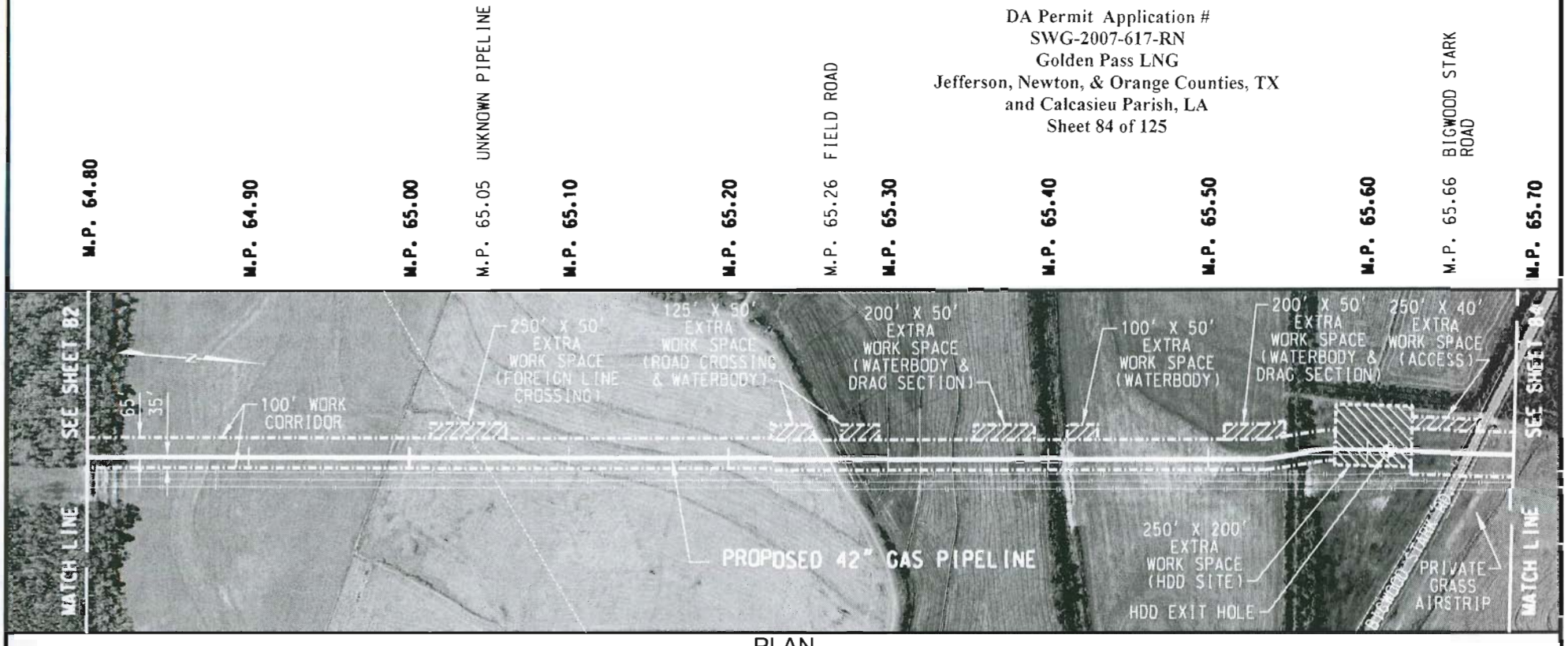

PLAN

0 500 1000 1500
HORIZONTAL SCALE IN FEET

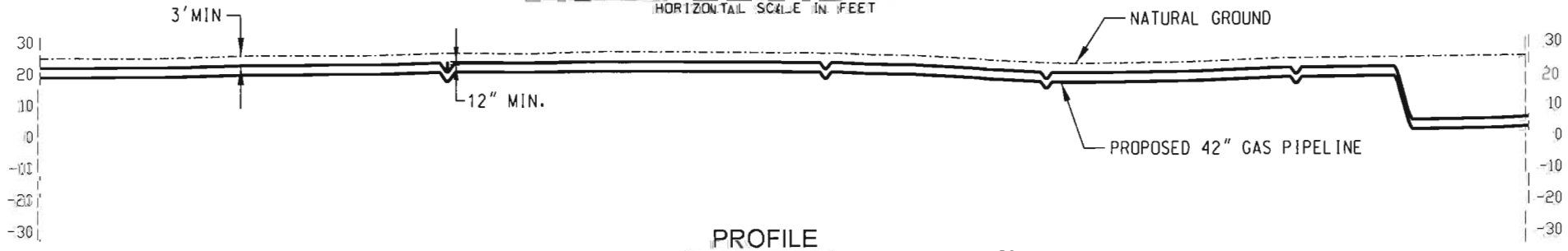

PROFILE

0 50 100 150
VERTICAL SCALE IN FEET

CONSTRUCTION METHOD

NOTES:

1. BASED ON THE IR ORTHO-IMAGERY ACQUIRED FEBRUARY, 2006.

LEGEND:

PROPOSED PIPELINE
WETLAND
PROPOSED CORRIDOR

NO.	REVISION	DATE	DRAWN	CHK'D.	APP'D.
A	ISSUED FOR INTERNAL REVIEW	02/21/2007	SS	JW	SJ

DRAWN: PES DATE 01/14/2007
CHECKED: DATE
ENGINEER: DATE
APPROVED: DATE
REVIEW: DATE
SCALE 1" = 100' SHEET 83 OF 87
JOB NO.
CLIENT/ CLIENT JOB NO.
FILENET NO.: A4080-03-D51307-

Golden Pass Pipeline

GOLDEN PASS PIPELINE
COE PERMIT APPLICATION AMMENDMENT
PROPOSED 42" GAS PIPELINE
CALCASIEU PARISH, LOUISIANA

DRAWING NO. USSP-APE-85-YD-652-D01-0031 REV A

DA Permit Application #
SWG-2007-617-RN
Golden Pass LNG
Jefferson, Newton, & Orange Counties, TX
and Calcasieu Parish, LA
Sheet 85 of 125

M.P. 65.70 | M.P. 65.75 DIRT ROAD | M.P. 65.80 | M.P. 65.90 | M.P. 66.00 | M.P. 66.10 | M.P. 66.20 | M.P. 66.30 | M.P. 66.40 | M.P. 66.45 TEXAS EASTERN PIPELINE | M.P. 66.45 TEXAS EASTERN INTERCONNECT SITE | M.P. 66.45 FIELD ROAD



PLAN

0 500 1000 1500
HORIZONTAL SCALE IN FEET

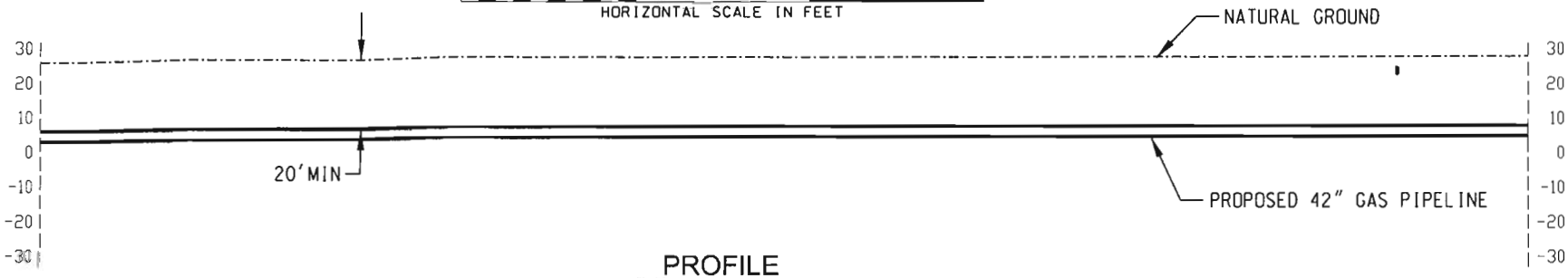

PROFILE

0 50 100 150
VERTICAL SCALE IN FEET

CONSTRUCTION METHOD

NOTES:
1. BASED ON THE IR ORTHO-IMAGERY ACQUIRED FEBRUARY, 2006.

LEGEND:
PROPOSED PIPELINE
WETLAND
PROPOSED CORRIDOR

NO.	REVISION	DATE	DRAWN	CHK'D.	APP'D.
A	ISSUED FOR INTERNAL REVIEW	02/21/2007	SS	JW	SH

DRAWN: PES	DATE: 01/14/2007
CHECKED:	DATE:
ENGINEER:	DATE:
APPROVED:	DATE:
REVIEW:	DATE:
SCALE: 1" = 500'	SHEET 84 OF 87
JOB NO.	
CLIENT/ CLIENT JOB NO.	
FILENET NO.: A4080-03-051307-	

Golden Pass Pipeline

GOLDEN PASS PIPELINE
COE PERMIT APPLICATION AMMENDMENT
PROPOSED 42" GAS PIPELINE
CALCASIEU PARISH, LOUISIANA

DRAWING NO. USSP-APE-85-YD-652-D01-0031 REV. A

DA Permit Application #
SWG-2007-617-RN
Golden Pass LNG
Jefferson, Newton, & Orange Counties, TX
and Calcasieu Parish, LA
Sheet 86 of 125



PLAN

0 500 1000 1500
HORIZONTAL SCALE IN FEET

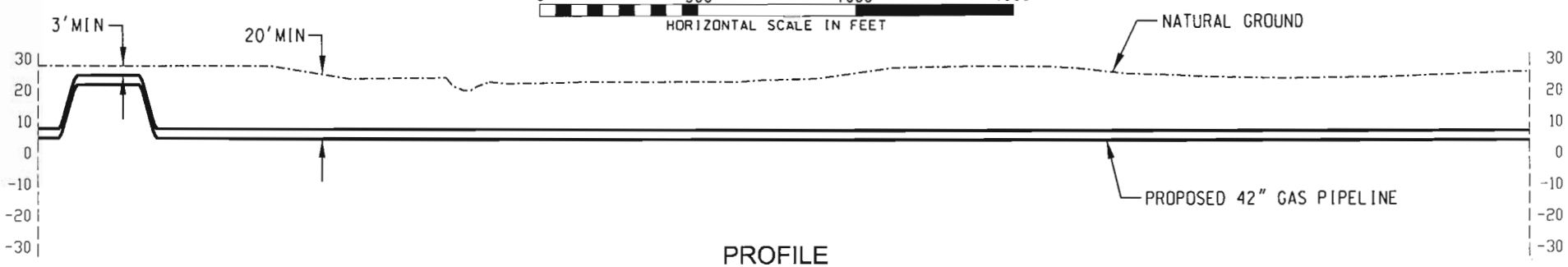

PROFILE

0 50 100 150
VERTICAL SCALE IN FEET

CONSTRUCTION METHOD

NOTES:
1. BASED ON THE IR ORTHO-IMAGERY ACQUIRED FEBRUARY, 2006.

LEGEND:
PROPOSED PIPELINE
WETLAND
PROPOSED CORRIDOR

NO.	REVISION	DATE	DRAWN	CHKD.	APP'D.
A	ISSUED FOR INTERNAL REVIEW	02/21/2007	SS	JW	SH

DRAWN: PES	DATE: 01/14/2007
CHECKED:	DATE:
ENGINEER:	DATE:
APPROVED:	DATE:
REVIEW:	DATE.
SCALE: 1" = 500'	SHEET 85 OF 87
JOB NO.	
CLIENT/ CLIENT JOB NO.	
FILENET NO.: A4080-03-051307-0977	

Golden Pass Pipeline

GOLDEN PASS PIPELINE
COE PERMIT APPLICATION AMMENDMENT
PROPOSED 42" GAS PIPELINE
CALCASIEU PARISH, LOUISIANA

DRAWING NO. USSP-APE-85-YD-652-D01-0031 REV. A

DA Permit Application #
SWG-2007-617-RN
Golden Pass LNG
Jefferson, Newton, & Orange Counties, TX
and Calcasieu Parish, LA
Sheet 87 of 125

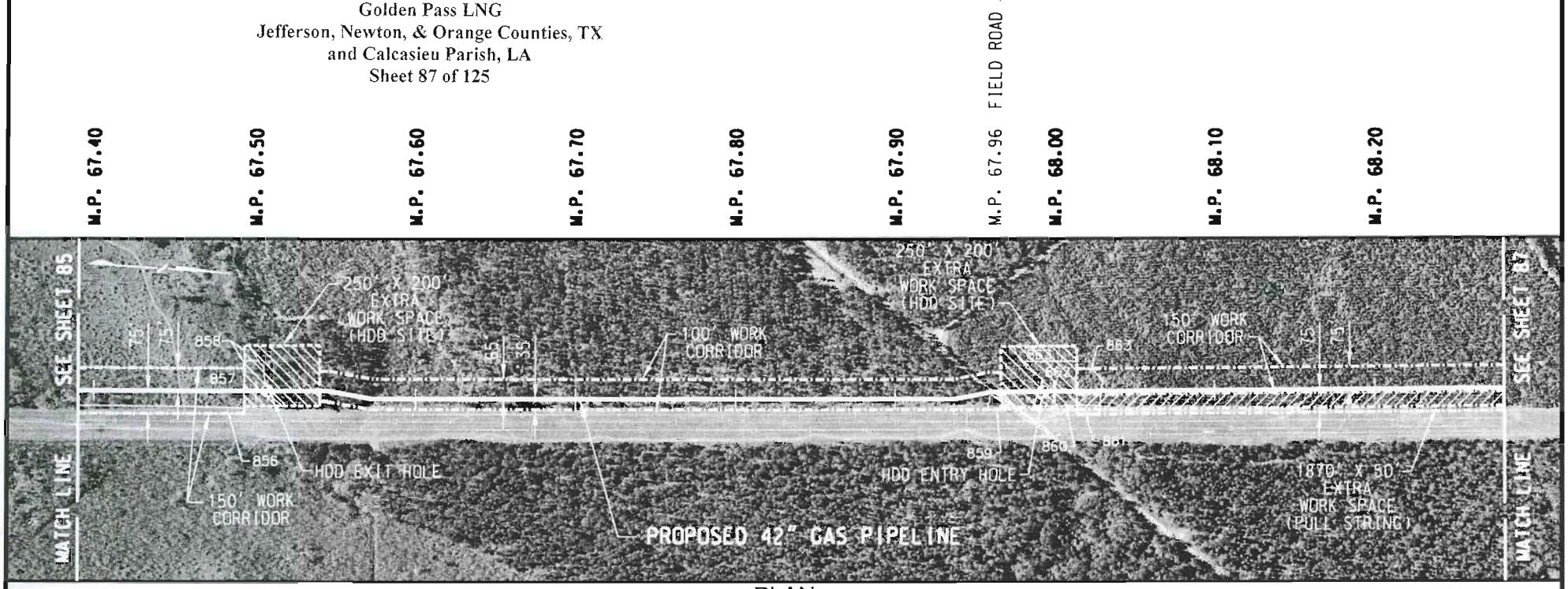

PLAN

0 500 1000 1500
HORIZONTAL SCALE IN FEET

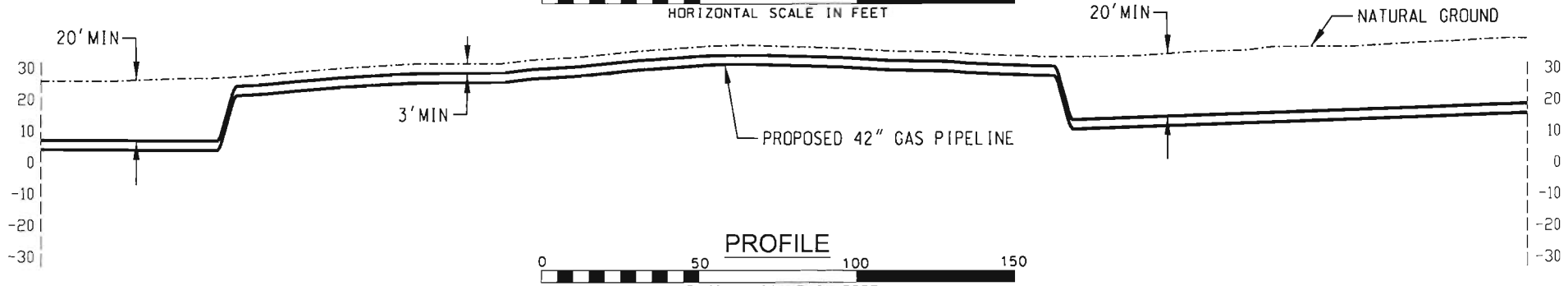

PROFILE

0 50 100 150
VERTICAL SCALE IN FEET

CONSTRUCTION METHOD

NOTES:

1. BASED ON THE IR ORTHO-IMAGERY ACQUIRED FEBRUARY, 2006.

LEGEND:

PROPOSED PIPELINE
WETLAND
PROPOSED CORRIDOR

NO.	REVISION	DATE	DRAWN	CHK'D.	APP'D.
A	ISSUED FOR INTERNAL REVIEW	02/21/2007	SS	JW	SH

DRAWN: PES	DATE: 01/14/2007
CHECKED:	DATE:
ENGINEER:	DATE:
APPROVED:	DATE:
REVIEW:	DATE:
SCALE: 1" = 500'	SHEET 86 OF 87
JOB NO.	
CLIENT/ CLIENT JOB NO.	
FILENET NO.: A4080-03-061307-	

Golden Pass Pipeline

GOLDEN PASS PIPELINE
COE PERMIT APPLICATION AMMENDMENT
PROPOSED 42" GAS PIPELINE
CALCASIEU PARISH, LOUISIANA

DRAWING NO. USSP-APE-85-YD-652-D01-0031 REV. A

DA Permit Application #
SWG-2007-617-RN
Golden Pass LNG
Jefferson, Newton, & Orange Counties, TX
and Calcasieu Parish, LA
Sheet 88 of 125

M.P. 68.30 | M.P. 68.37 KANSAS CITY SOUTHERN R.R. | M.P. 68.40 | M.P. 68.42 L.A. HIGHWAY 12 | M.P. 68.50 | M.P. 68.57 WILLIAMS PIPELINE | M.P. 68.58 WILLIAMS PIPELINE | M.P. 68.59 WILLIAMS PIPELINE | M.P. 68.59 WILLIAMS PIPELINE | M.P. 68.60 | M.P. 68.70 | M.P. 68.80 | M.P. 68.90 | M.P. 69.00 | M.P. 69.10 | M.P. 69.12 TRANSCO INTERCONNECT SITE | M.P. 69.12 PI END PROJECT



PLAN

0 500 1000 1500
HORIZONTAL SCALE IN FEET

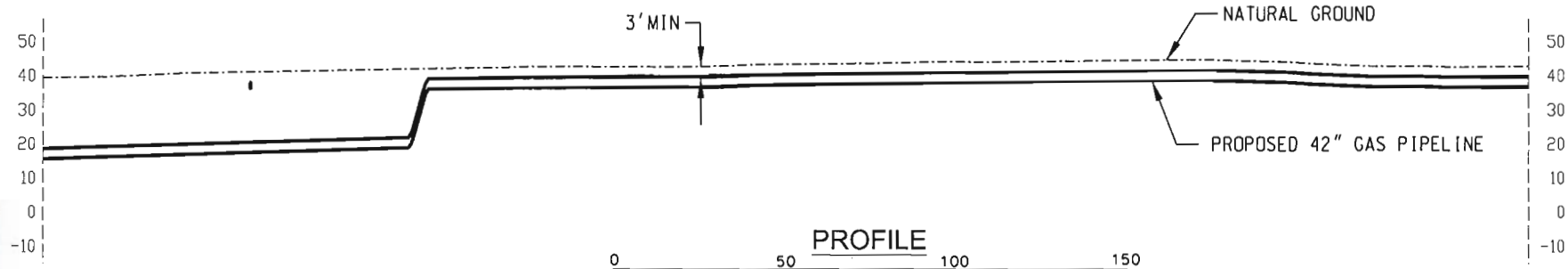

PROFILE

0 50 100 150
VERTICAL SCALE IN FEET

CONSTRUCTION METHOD

NOTES:
1. BASED ON THE IR ORTHO-IMAGERY ACQUIRED FEBRUARY, 2006.

LEGEND:
PROPOSED PIPELINE
WETLAND
PROPOSED CORRIDOR

NO.	REVISION	DATE	DRAWN	CHK'D.	APP'D.
A	ISSUED FOR INTERNAL REVIEW	02/21/2007	SS	JW	SH

DRAWN: PES	DATE: 01/14/2007
CHECKED:	DATE:
ENGINEER:	DATE:
APPROVED:	DATE:
REVIEW:	DATE:
SCALE: 1" = 500'	SHEET 87 OF 87
JOB NO.	
CLIENT/ CLIENT JOB NO.	
FILENET NO.: A4080-03-051307-	

Golden Pass Pipeline

GOLDEN PASS PIPELINE
COE PERMIT APPLICATION AMMENDMENT
PROPOSED 42" GAS PIPELINE
CALCASIEU PARISH, LOUISIANA

DRAWING NO. USSP-APE-85-YD-652-D01-0031 REV A

DA Permit Application #
SWG-2007-617-RN
Golden Pass LNG
Jefferson, Newton, & Orange Counties, TX
and Calcasieu Parish, LA
Sheet 89 of 125



PLAN

0 500 1000 1500
HORIZONTAL SCALE IN FEET

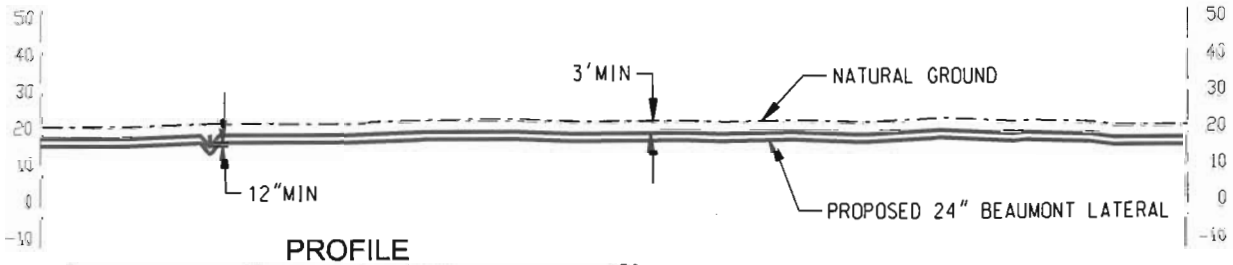

PROFILE

0 50 100 150
VERTICAL SCALE IN FEET

CONSTRUCTION METHOD: CM13

NOTES:
1. BASED ON THE IR ORTHO-IMAGERY ACQUIRED APRIL, 2004.

NO.	REVISION	DATE	DRAWN	CHKD.	APPD.
C	REVISED PROFILE PER COE COMMENT	02/24/2005	JMG	JW	FMS
B	ADDED WETLAND ID NUMBER	11/19/2004	CMR	JW	FMS
A	ISSUED FOR COE PERMIT APPLICATION	11/08/2004	VLM	JW	FMS

DRAWN: PES DATE: 11/08/2004
CHECKED: DATE:
ENGINEER: DATE:
APPROVED: DATE:
REVIEW: DATE:
SCALE: 1" = 500' SHEET 1 OF 3
JOB NO. A-4080
CLIENT/ CLIENT JOB NO.
DOCUMENT NO.

GOLDEN PASS PIPELINE LP
COE / CMD PERMIT APPLICATION
JEFFERSON COUNTY, TEXAS
PROPOSED 24" BEAUMONT LATERAL

DRAWING NO. A4080-00-0513072251 REV. C

DA Permit Application #
SWG-2007-617-RN
Golden Pass LNG
Jefferson, Newton, & Orange Counties, TX
and Calcasieu Parish, LA
Sheet 90 of 125



PLAN

0 500 1000 1500
HORIZONTAL SCALE IN FEET

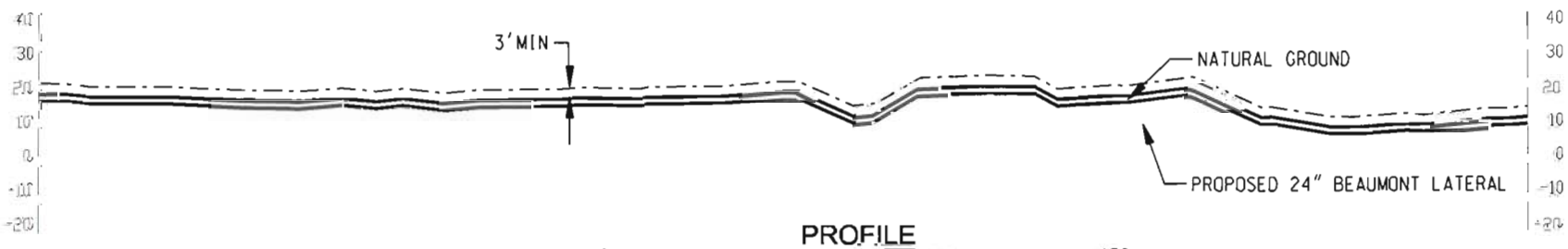

PROFILE

0 50 100 150
VERTICAL SCALE IN FEET

CONSTRUCTION METHOD	CM13	CM22

NOTES:
1. BASED ON THE IR ORTHO-IMAGERY ACQUIRED APRIL. 2004.

NO.	REVISION	DATE	DRAWN	CHKD.	APP'D.
C	REVISED PROFILE PER COE COMMENT	02/24/2005	JMW	JW	FMS
B	ADDED WETLAND ID NUMBER	11/19/2004	GWK	JW	FMS
A	ISSUED FOR COE PERMIT APPLICATION	11/08/2004	VLM	JW	FMS

DRAWN: PES DATE: 11/05/2004
CHECKED: DATE:
ENGINEER: DATE:
APPROVED: DATE:
REVIEW: DATE:
SCALE: 1" = 500' SHEET 2 OF 3
JOB NO. A-4080
CLIENT/ CLIENT JOB NO.
DOCUMENT NO.

GOLDEN PASS PIPELINE LP
COE / CMD PERMIT APPLICATION
JEFFERSON COUNTY, TEXAS
PROPOSED 24" BEAUMONT LATERAL

DRAWING NO. A4080-00-0513072251 REV. C

DA Permit Application #
SWG-2007-617-RN
Golden Pass LNG
Jefferson, Newton, & Orange Counties, TX
and Calcasieu Parish, LA
Sheet 91 of 125

M.P. 1.50 UNKNOWN RAILROAD
M.P. 1.54 UNKNOWN RAILROAD
M.P. 1.54 UNKNOWN RAILROAD

M.P. 1.60

M.P. 1.70 HWY 380
M.P. 1.75 HWY 380
M.P. 1.76 HWY 380

M.P. 1.80 END PROJECT
M.P. 1.81



PLAN

0 500 1000 1500
HORIZONTAL SCALE IN FEET

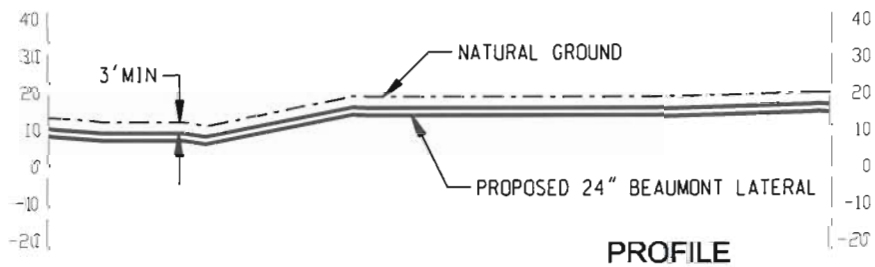

PROFILE

0 50 100 150
VERTICAL SCALE IN FEET

CONSTRUCTION METHOD	CM22	CM13

NOTES:
1. BASED ON THE IR ORTHO-IMAGERY ACQUIRED APRIL, 2004.

NO.	REVISION	DATE	DRAWN	CHKD.	APPD.
C	REVISED PROFILE PER COE COMMENT	02/24/2005	JMW	JW	FMS
B	ADDED WETLAND ID NUMBER	11/19/2004	CNR	JW	FMS
A	ISSUED FOR COE PERMIT APPLICATION	11/08/2004	VLM	JW	FMS

DRAWN: PES	DATE: 11/08/2004
CHECKED:	DATE:
ENGINEER:	DATE:
APPROVED:	DATE:
REVIEW:	DATE:
SCALE: 1" = 500'	SHEET 3 OF 3
JOB NO. A-4080	
CLIENT/ CLIENT JOB NO.	
DOCUMENT NO.	

GOLDEN PASS PIPELINE LP
COE / CMD PERMIT APPLICATION
JEFFERSON COUNTY, TEXAS
PROPOSED 24" BEAUMONT LATERAL

DRAWING NO. A4080-00-0513072251 REV. C

DA Permit Application #
SWG-2007-617-RN
Golden Pass LNG
Jefferson, Newton, & Orange Counties, TX
and Calcasieu Parish, LA
Sheet 92 of 125

M.P. 0.00 BEGIN PROJECT PROPOSED 16" GAS PIPELINE
M.P. 0.01 MARATHON PIPELINE
M.P. 0.01 CENTANA INTERSTATE PIPELINE
M.P. 0.01 TEPPCO PIPELINE
M.P. 0.02 TEPPCO TRANSMISSION PIPELINE
M.P. 0.02 TEPPCO PIPELINE
M.P. 0.10
M.P. 0.20
M.P. 0.30
M.P. 0.40
M.P. 0.50
M.P. 0.60

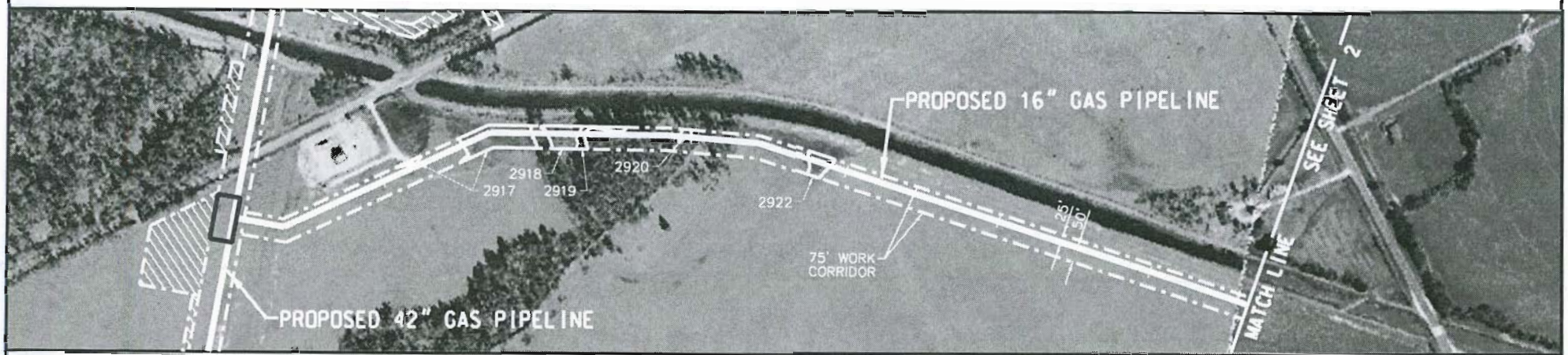

PLAN

0 500 1000 1500
HORIZONTAL SCALE IN FEET

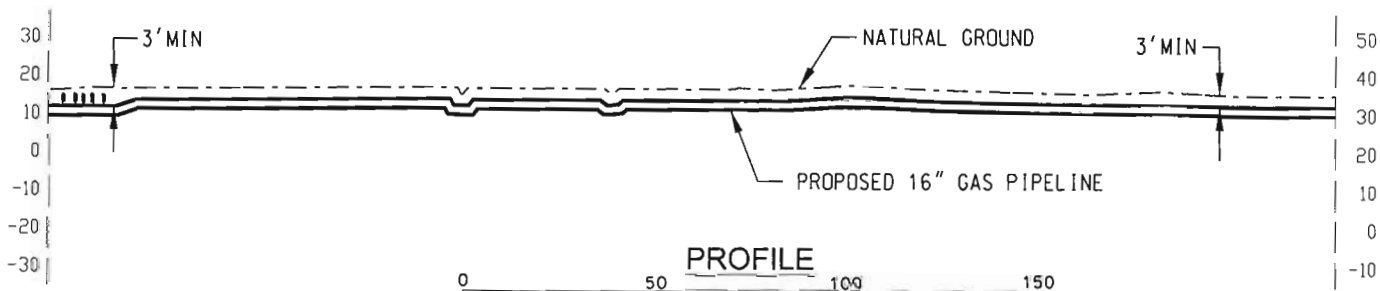

PROFILE

0 50 100 150
VERTICAL SCALE IN FEET

CONSTRUCTION METHOD

NOTES:

1. BASED ON THE IR ORTHO-IMAGERY ACQUIRED FEBRUARY, 2006.

LEGEND:

PROPOSED PIPELINE
WETLAND
PROPOSED CORRIDOR

NO.	REVISION	DATE	DRAWN	CHK'D.	APP'D.
A	ISSUED FOR INTERNAL REVIEW	02/26/2007	A	JW	SF

DRAWN: PES DATE: 02/21/2007
CHECKED: DATE
ENGINEER: DATE
APPROVED: DATE
REVIEW: DATE
SCALE: 1" = 500' SHEET 1 OF 2
JOB NO.
CLIENT/ CLIENT JOB NO.
FILENET NO.: A4080-03-051307- 0XXX

GOLDEN PASS PIPELINE LP
CDE PERMIT APPLICATION
16" FLORIDA GAS LATERAL
JEFFERSON COUNTY, TEXAS

DRAWING NO. USSP-APE-85-YD-652-D01-0033 REV. A

DA Permit Application #
SWG-2007-617-RN
Golden Pass LNG
Jefferson, Newton, & Orange Counties, TX
and Calcasieu Parish, LA
Sheet 93 of 125



PLAN

0 500 1000 1500
HORIZONTAL SCALE IN FEET

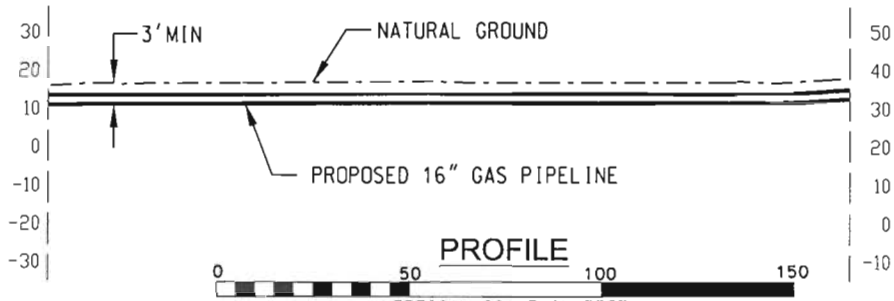

PROFILE

0 50 100 150
VERTICAL SCALE IN FEET

CONSTRUCTION METHOD

NOTES:

1. BASED ON THE IR ORTHO-IMAGERY ACQUIRED FEBRUARY, 2006.

LEGEND:

PROPOSED PIPELINE
WETLAND
PROPOSED CORRIDOR

NO.	REVISION	DATE	DRAWN	CHK'D.	APP'D.
A	ISSUED FOR INTERNAL REVIEW	02/26/2007	A	JW	SH

DRAWN: PES	DATE: 02/21/2007
CHECKED:	DATE:
ENGINEER:	DATE:
APPROVED:	DATE:
REVIEW:	DATE:
SCALE: 1" = 500'	SHEET 2 OF 2
JOB NO.	
CLIENT/ CLIENT JOB NO.	
FILENET NO.: A4080-03-051307- 0XXX	

GOLDEN PASS PIPELINE LP
COE PERMIT APPLICATION
16" FLORIDA GAS LATERAL
JEFFERSON COUNTY, TEXAS

DRAWING NO. USSP-APE-85-YD-652-D01-0033 REV. A

JEFFERSON COUNTY, TEXAS



NOTES:

1. BASED ON THE IR ORTHO-IMAGERY ACQUIRED FEBRUARY, 2006.

LEGEND:

- PROPOSED 42" PIPELINE
- 1 ACCESS ROAD NUMBER
- PIPE YARD
- WETLAND

SCALE IN FEET

250 0 500 1,000 1,500

NO.	REVISION	DATE	DRAWN	CHK'D.	APP'D.
A	ISSUED FOR CLIENT REVIEW	02/27/2007	MF	JW	SH

DRAWN: PES	DATE: 10/10/2006
CHECKED:	DATE:
ENGINEER:	DATE:
APPROVED:	DATE:
REVIEW:	DATE:
SCALE: 1" = 500'	SHEET 01 OF 27
JOB NO. A-4080-03	
CLIENT/CLIENT JOB NO.	
FILEMET NO.: A4080-03-051307- 0427	

Golden Pass Pipeline

GOLDEN PASS PIPELINE
ACCESS ROADS, PIPE/CONTRACTOR YARDS
LOCATION MAP
PROPOSED 42" GAS PIPELINE
JEFFERSON COUNTY, TEXAS

DRAWING NO. USSP-APE-85-YD-652-D01-0121 REV. A

User: juliuswhite
R:\A4080-03\PRJ\Mapping\AccessRds-PipeYds\USSP-APE-85-YD-652-D01-0121_01.dgn
8:05:10 AM
02/27/2007

DA Permit Application #
SWG-2007-617-RN
Golden Pass LNG
Jefferson, Newton, & Orange Counties, TX
and Calcasieu Parish, LA
Sheet 95 of 125

JEFFERSON COUNTY, TEXAS



NOTES:
1. BASED ON THE IR ORTHO-IMAGERY ACQUIRED FEBRUARY, 2006.

LEGEND:
- PROPOSED 42" PIPELINE
- 1 ACCESS ROAD NUMBER
- PIPE YARD
- WETLAND

SCALE IN FEET
250 0 500 1,000 1,500

NO.	REVISION	DATE	DRAWN	CHKD.	APP'D.
A	ISSUED FOR CLIENT REVIEW	02/27/2007	MF	JR	SH

DRAWN: PES	DATE: 10/10/2006
CHECKED:	DATE:
ENGINEER:	DATE:
APPROVED:	DATE:
REVIEW:	DATE:
SCALE: 1" = 500'	SHEET 02 OF 27
JOB NO. A-4080-03	
CLIENT/CLIENT JOB NO.	
FILENET NO. A4080-03-051307- 0429	

Golden Pass Pipeline

GOLDEN PASS PIPELINE
ACCESS ROADS, PIPE/CONTRACTOR YARDS
LOCATION MAP
PROPOSED 42" PIPELINE
JEFFERSON COUNTY, TEXAS

DRAWING NO. USSP-APE-85-YD-652-D01-0121 REV. A

User: julius.white
R:\A4080-03\PRJ\Mapping\AccessRds-PipeYds\USSP-APE-85-YD-652-D01-0121_02.dgn
8:14:50 AM
02/27/2007

DA Permit Application #
SWG-2007-617-RN
Golden Pass LNG
Jefferson, Newton, & Orange Counties, TX
and Calcasieu Parish, LA
Sheet 96 of 125

JEFFERSON COUNTY, TEXAS



NOTES:
1. BASED ON THE IR ORTHO-IMAGERY ACQUIRED FEBRUARY, 2006.

LEGEND:
- PROPOSED 42" PIPELINE
- 1 ACCESS ROAD NUMBER
- PIPE YARD
- WETLAND

SCALE IN FEET: 250 0 500 1,000 1,500

NO.	REVISION	DATE	DRAWN	CHK'D.	APP'D.
A	ISSUED FOR CLIENT REVIEW	02/27/2007	MF	JW	SH

DRAWN: PES	DATE: 10/10/2006
CHECKED:	DATE:
ENGINEER:	DATE:
APPROVED:	DATE:
REVIEW:	DATE:
SCALE: 1" = 500'	SHEET 03 OF 27
JOB NO. A-4080-03	
CLIENT/CLIENT JOB NO.	
FILENET NO.: A4080-03-051307- 0424	

Golden Pass Pipeline

GOLDEN PASS PIPELINE
ACCESS ROADS, PIPE/CONTRACTOR YARDS
LOCATION MAP
PROPOSED 42" PIPELINE
JEFFERSON COUNTY, TEXAS

DRAWING NO. USSP-APE-85-YD-652-D01-0121 REV. A

User: julius.white
R:\A4080-03\PRJ\Mapping\AccessRds-PipeYds\USSP-APE-85-YD-652-D01-0121_03.dgn
8:16:02 AM
02/27/2007

DA Permit Application #
SWG-2007-617-RN
Golden Pass LNG
Jefferson, Newton, & Orange Counties, TX
and Calcasieu Parish, LA
Sheet 97 of 125

JEFFERSON COUNTY, TEXAS

NOTES:
1. BASED ON THE IR ORTHO-IMAGERY ACQUIRED FEBRUARY, 2006.

LEGEND:
- PROPOSED 42" PIPELINE
- 1 ACCESS ROAD NUMBER
- PIPE YARD
- WETLAND

SCALE IN FEET: 250 0 500 1,000 1,500

NO.	REVISION	DATE	DRAWN	CHK'D.	APP'D.
A	ISSUED FOR CLIENT REVIEW	02/27/2007	MF	JW	SH

DRAWN: PES DATE: 10/10/2006
CHECKED: DATE:
ENGINEER: DATE:
APPROVED: DATE:
REVIEW: DATE:
SCALE: 1" = 500' SHEET 04 OF 27
JOB NO. A-4080-03
CLIENT/CLIENT JOB NO.
FILENET NO. A4080-03-051307-0425

Golden Pass Pipeline

GOLDEN PASS PIPELINE
ACCESS ROADS, PIPE/CONTRACTOR YARDS
LOCATION MAP
PROPOSED 42" PIPELINE
JEFFERSON COUNTY, TEXAS

DRAWING NO. USSP-APE-85-YD-652-D01-0121 REV. A

User: julius.white
R:\A4080-03\PRJ\Mapping\AccessRds-PipeYds\USSP-APE-85-YD-652-D01-0121_04.dgn
8:16:57 AM
02/27/2007

DA Permit Application #
SWG-2007-617-RN
Golden Pass LNG
Jefferson, Newton, & Orange Counties, TX
and Calcasieu Parish, LA
Sheet 98 of 125

User: julius.white

JEFFERSON COUNTY, TEXAS



NOTES:
1. BASED ON THE IR ORTHO-IMAGERY ACQUIRED FEBRUARY, 2006.

LEGEND:
- PROPOSED 42" PIPELINE
- ACCESS ROAD NUMBER
- PIPE YARD
- WETLAND

SCALE IN FEET: 250 0 500 1,000 1,500

NO.	REVISION	DATE	DRAWN	CHKD.	APP'D.
A	ISSUED FOR CLIENT REVIEW	02/27/2007	MF	JW	SH

DRAWN: PES	DATE: 10/10/2006
CHECKED:	DATE:
ENGINEER:	DATE:
APPROVED:	DATE:
REVIEW:	DATE:
SCALE 1" = 500'	SHEET 05 OF 27
JOB NO. A-4080-03	
CLIENT/CLIENT JOB NO.	
FILENET NO. A4080-03-051307- 0423	

Golden Pass Pipeline

GOLDEN PASS PIPELINE
ACCESS ROADS, PIPE/CONTRACTOR YARDS
LOCATION MAP
PROPOSED 42" PIPELINE
JEFFERSON COUNTY, TEXAS

DRAWING NO. USSP-APE-85-YD-652-D01-0121 REV. A

02/27/2007 8:17:48 AM R:\A4080-03\PRJ\Mapping\AccessRds-PipeYds\USSP-APE-85-YD-652-D01-0121_05.dgn

DA Permit Application #
SWG-2007-617-RN
Golden Pass LNG
Jefferson, Newton, & Orange Counties, TX
and Calcasieu Parish, LA
Sheet 99 of 125

JEFFERSON COUNTY, TEXAS

NOTES:
1. BASED ON THE IR ORTHO-IMAGERY ACQUIRED FEBRUARY, 2006.

LEGEND:
- PROPOSED 42" PIPELINE
- 1 ACCESS ROAD NUMBER
- PIPE YARD
- WETLAND

SCALE IN FEET
250 0 500 1,000 1,500

NO	REVISION	DATE	DRAWN	CHKD.	APP'D.
A	ISSUED FOR CLIENT REVIEW	02/27/2007	MF	JW	SH

DRAWN: HES	DATE: 10/10/2006
CHECKED:	DATE:
ENGINEER:	DATE:
APPROVED:	DATE:
REVIEW:	DATE:
SCALE: 1" = 500'	SHEET 06 OF 27
JOB NO. A-4080-03	
CLIENT/CLIENT JOB NO.	
FILENET NO. A4080-03-051307- 0426	

DRAWING NO. USSP-APE-85-YD-652-D01-0121 REV. A

Golden Pass Pipeline

GOLDEN PASS PIPELINE
ACCESS ROADS, PIPE/CONTRACTOR YARDS
LOCATION MAP
PROPOSED 42" PIPELINE
JEFFERSON COUNTY, TEXAS

User: julius.white
R:\A4080-03\PRJ\Mapping\AccessRds-PipeYds\USSP-APE-85-YD-652-D01-0121_06.dgn
8:18:44 AM
02/27/2007

DA Permit Application #
SWG-2007-617-RN
Golden Pass LNG
Jefferson, Newton, & Orange Counties, TX
and Calcasieu Parish, LA
Sheet 100 of 125

JEFFERSON COUNTY, TEXAS

NOTES:
1. BASED ON THE IR ORTHO-IMAGERY ACQUIRED FEBRUARY, 2006.

LEGEND:
PROPOSED 42" PIPELINE
ACCESS ROAD NUMBER
PIPE YARD
WETLAND

SCALE IN FEET
250 0 500 1,000 1,500

NO.	REVISION	DATE	DRAWN	CHKD.	APP'D.
A	ISSUED FOR CLIENT REVIEW	02/27/2007	MF	JW	SH

DRAWN: PES DATE:
CHECKED: DATE:
ENGINEER: DATE:
APPROVED: DATE:
REVIEW: DATE:
SCALE: 1" = 500' SHEET 07 OF 27
JOB NO: A-4080-03
CLIENT-CLIENT JOB NO.
FILENET NO: A4080-03-051307- 0428

Golden Pass Pipeline

GOLDEN PASS PIPELINE
ACCESS ROADS, PIPE/CONTRACTOR YARDS
LOCATION MAP
PROPOSED 42" PIPELINE
JEFFERSON COUNTY, TEXAS

DRAWING NO: USSP-APE-85-YD-652-D01-0121 REV. A

User: julius.white
R:\A4080-03\PRJ\Mapping\AccessRds-PipeYds\USSP-APE-85-YD-652-D01-0121_07.dgn
8:19:35 AM
02/27/2007

DA Permit Application #
SWG-2007-617-RN
Golden Pass LNG
Jefferson, Newton, & Orange Counties, TX
and Calcasieu Parish, LA
Sheet 101 of 125

JEFFERSON COUNTY, TEXAS



NOTES:
1. BASED ON THE IR ORTHO-IMAGERY ACQUIRED FEBRUARY, 2006.

LEGEND:
PROPOSED 42" PIPELINE
ACCESS ROAD NUMBER
PIPE YARD
WETLAND

SCALE IN FEET
250 0 500 1,000 1,500

NO.	REVISION	DATE	DRAWN	CHK'D.	APP'D.
A	ISSUED FOR CLIENT REVIEW	02/27/2007	MF	JW	SH

DRAWN: PES DATE: 10/10/2006
CHECKED: DATE:
ENGINEER: DATE:
APPROVED: DATE:
REVIEW: DATE:
SCALE: 1" = 500' SHEET 08 OF 27
JOB NO. A-4080-03
CLIENT/CLIENT JOB NO.
FILENET NO.: A4080-03-051307- 0430

Golden Pass Pipeline

GOLDEN PASS PIPELINE
ACCESS ROADS, PIPE/CONTRACTOR YARDS
LOCATION MAP
PROPOSED 42" PIPELINE
JEFFERSON COUNTY, TEXAS

DRAWING NO. USSP-APE-85-YD-652-D01-0121 REV A

User: julius.white
R:\A4080-03\PRJ\Mapping\AccessRds-PipeYds\USSP-APE-85-YD-652-D01-0121_08.dgn
8:22:46 AM
02/27/2007

DA Permit Application #
SWG-2007-617-RN
Golden Pass LNG
Jefferson, Newton, & Orange Counties, TX
and Calcasieu Parish, LA
Sheet 102 of 125

JEFFERSON COUNTY, TEXAS

NOTES:
1. BASED ON THE IR ORTHO-IMAGERY ACQUIRED FEBRUARY, 2006.

LEGEND:
PROPOSED 42" PIPELINE
ACCESS ROAD NUMBER
PIPE YARD
WETLAND

SCALE IN FEET
250 0 500 1,000 1,500

NO.	REVISION	DATE	DRAWN	CHKD	APPD
A	ISSUED FOR CLIENT REVIEW	02/27/2007	MF	JW	SH

DRAWN PES DATE 10/10/2006
CHECKED DATE
ENGINEER: DATE:
APPROVED: DATE:
REVIEW DATE:
SCALE 1" = 500' SHEET 09 OF 27
JOB NO A-4080-03
CLIENT/CLIENT JOB NO.
E-LINET NO.: A4080-03-051307-0431

Golden Pass Pipeline

GOLDEN PASS PIPELINE
ACCESS ROADS, PIPE/CONTRACTOR YARDS
LOCATION MAP
PROPOSED 42" PIPELINE
JEFFERSON COUNTY, TEXAS

DRAWING NO. USSP-APE-85-YD-652-D01-0121 REV. A

User: julius.white
R:\A4080-03\PRJ\Mapping\AccessRds-PipeYds\USSP-APE-85-YD-652-D01-0121_09.dgn
8:23:31 AM
02/27/2007

DA Permit Application #
SWG-2007-617-RN
Golden Pass LNG
Jefferson, Newton, & Orange Counties, TX
and Calcasieu Parish, LA
Sheet 103 of 125

JEFFERSON COUNTY, TEXAS



NOTES:
1. BASED ON THE IR ORTHO-IMAGERY ACQUIRED FEBRUARY, 2006.

LEGEND:
PROPOSED 42" PIPELINE
ACCESS ROAD NUMBER
PIPE YARD
WETLAND

SCALE IN FEET
250 0 500 1,000 1,500

NO.	REVISION	DATE	DRAWN	CHK'D	APP'D
A	ISSUED FOR CLIENT REVIEW	02/27/2007	MF	JW	SH

DRAWN: PES	DATE: 10/10/2006
CHECKED:	DATE:
ENGINEER:	DATE:
APPROVED:	DATE:
REVIEW:	DATE:
SCALE: 1" = 500'	SHEET 10 OF 27
JOB NO. A-4080-03	
CLIENT/CLIENT JOB NO.	
FILENET NO.: A4080-03-051307- 0438	

Golden Pass Pipeline

GOLDEN PASS PIPELINE
ACCESS ROADS, PIPE/CONTRACTOR YARDS
LOCATION MAP
PROPOSED 42" PIPELINE
JEFFERSON COUNTY, TEXAS

DRAWING NO. USSP-APE-85-YD-652-D01-0121 REV. A

User: julius.white
R:\A4080-03\PRJ\Mapping\AccessRds-PipeYds\USSP-APE-85-YD-652-D01-0121_10.dgn
8:25:24 AM
02/27/2007

DA Permit Application #
SWG-2007-617-RN
Golden Pass LNG
Jefferson, Newton, & Orange Counties, TX
and Calcasieu Parish, LA
Sheet 104 of 125

JEFFERSON COUNTY, TEXAS



NOTES:
1. BASED ON THE IR ORTHO-IMAGERY ACQUIRED FEBRUARY, 2006.

LEGEND:
PROPOSED 42" PIPELINE
1 ACCESS ROAD NUMBER
PIPE YARD
WETLAND

SCALE IN FEET
250 0 500 1,000 1,500

NO.	REVISION	DATE	DRAWN	CHK'D	APP'D
A	ISSUED FOR CLIENT REVIEW	02/27/2007	MF	JW	SR

DRAWN: PES	DATE: 10/10/2006
CHECKED:	DATE:
ENGINEER:	DATE:
APPROVED:	DATE:
REVIEW:	DATE:
SCALE: 1" = 5000'	SHEET 11 OF 27
JOB NO. A-4080-03	
CLIENT/CLIENT JOB NO.	
TILENET NO. A4080-03-051307- 0442	

Golden Pass Pipeline

GOLDEN PASS PIPELINE
ACCESS ROADS, PIPE/CONTRACTOR YARDS
LOCATION MAP
PROPOSED 42" GAS PIPELINE
JEFFERSON COUNTY, TEXAS

DRAWING NO. USSP-APE-85-YD-652-D01-0121 REV. A

User: julius.white
R:\A4080-03\PRJ\Mapping\AccessRds-PipeYds\USSP-APE-85-YD-652-D01-0121_11.dgn
8:26:16 AM
02/27/2007

DA Permit Application #
SWG-2007-617-RN
Golden Pass LNG
Jefferson, Newton, & Orange Counties, TX
and Calcasieu Parish, LA
Sheet 105 of 125

ORANGE COUNTY, TEXAS



NOTES:
1. BASED ON THE IR ORTHO-IMAGERY ACQUIRED FEBRUARY, 2006.

LEGEND:
PROPOSED 42" PIPELINE
ACCESS ROAD NUMBER
PIPE YARD
WETLAND

SCALE IN FEET
250 0 500 1,000 1,500

NO.	REVISION	DATE	DRAWN	CHK'D	APP'D
A	ISSUED FOR CLIENT REVIEW	02/27/2007	MF	JW	SH

DRAWN: PES DATE: 10/10/2006
CHECKED: DATE:
ENGINEER: DATE:
APPROVED: DATE:
REVIEW: DATE:
SCALE: 1" = 500' SHEET 12 OF 27
JOB NO. A-4080-03
CLIENT/CLIENT JOB NO.
FILENET NO.: A4080-03-051307- 0437

Golden Pass Pipeline

GOLDEN PASS PIPELINE
ACCESS ROADS, PIPE/CONTRACTOR YARDS
LOCATION MAP
PROPOSED 42" PIPELINE
ORANGE COUNTY, TEXAS

DRAWING NO. USSP-APE-85-YD-652-D01-0121 REV. A

User: julius.white
R:\A4080-03\PRJ\Mapping\AccessRds-PipeYds\USSP-APE-85-YD-652-D01-0121_12.dgn
8:27:53 AM
02/27/2007

DA Permit Application #
SWG-2007-617-RN
Golden Pass LNG
Jefferson, Newton, & Orange Counties, TX
and Calcasieu Parish, LA
Sheet 106 of 125

ORANGE COUNTY, TEXAS

NOTES:
1. BASED ON THE IR ORTHO-IMAGERY ACQUIRED FEBRUARY, 2006.

LEGEND:
PROPOSED 42" PIPELINE
ACCESS ROAD NUMBER
PIPE YARD
WETLAND

SCALE IN FEET
250 0 500 1,000 1,500

NO.	REVISION	DATE	DRAWN	CHK'D	APP'D
A	ISSUED FOR CLIENT REVIEW	02/27/2007	MF	JW	SH

DRAWN: PES DATE: 10/10/2006
CHECKED: DATE:
ENGINEER: DATE:
APPROVED: DATE:
REVIEW: DATE:
SCALE: 1" = 500' SHEET 13 OF 27
JOB NO. A-4080-03
CLIENT/CLIENT JOB NO.
FILENET NO.: A4080-03-051307- 0435

Golden Pass Pipeline

GOLDEN PASS PIPELINE
ACCESS ROADS, PIPE/CONTRACTOR YARDS
LOCATION MAP
PROPOSED 42" PIPELINE
ORANGE COUNTY, TEXAS

DRAWING NO USSP-APE-85-YD-652-D01-0121 REV. A

User: julius.white
R:\A4080-03\PRJ\Mapping\AccessRds-PipeYds\USSP-APE-85-YD-652-D01-0121_13.dgn
8:29:31 AM
02/27/2007

DA Permit Application #
SWG-2007-617-RN
Golden Pass LNG
Jefferson, Newton, & Orange Counties, TX
and Calcasieu Parish, LA
Sheet 107 of 125

ORANGE COUNTY, TEXAS



NOTES:
1. BASED ON THE IR ORTHO-IMAGERY ACQUIRED FEBRUARY, 2006.

LEGEND:
PROPOSED 42" PIPELINE
ACCESS ROAD NUMBER
PIPE YARD
WETLAND

SCALE IN FEET
250 0 500 1,000 1,500

NO.	REVISION	DATE	DRAWN	CHKD.	APP'D.
A	ISSUED FOR CLIENT REVIEW	02/27/2007	MF	JW	SH

DRAWN: PES	DATE: 10/10/2006
CHECKED:	DATE:
ENGINEER:	DATE:
APPROVED:	DATE:
REVIEW:	DATE:
SCALE: 1" = 500'	SHEET 14 OF 27
JOB NO. A-4080-03	
CLIENT/CLIENT JOB NO.	
FILENET NO.: A4080-03-051307- 0434	

Golden Pass Pipeline

GOLDEN PASS PIPELINE
ACCESS ROADS, PIPE/CONTRACTOR YARDS
LOCATION MAP
PROPOSED 42" PIPELINE
ORANGE COUNTY, TEXAS

DRAWING NO. USSP-APE-85-YD-652-D01-0121 REV. A

User: julius.white
R:\A4080-03\PRJ\Mapping\AccessRds-PipeYds\USSP-APE-85-YD-652-D01-0121_14.dgn
8:31:07 AM
02/27/2007

DA Permit Application #
SWG-2007-617-RN
Golden Pass LNG
Jefferson, Newton, & Orange Counties, TX
and Calcasieu Parish, LA
Sheet 108 of 125

ORANGE COUNTY, TEXAS



NOTES:
1. BASED ON THE IR ORTHO-IMAGERY ACQUIRED FEBRUARY, 2006.

LEGEND:
- PROPOSED 42" PIPELINE
- 1 ACCESS ROAD NUMBER
- PIPE YARD
- WETLAND

SCALE IN FEET
250 0 500 1,000 1,500

NO.	REVISION	DATE	DRAWN	CHK'D.	APP'D.
A	ISSUED FOR CLIENT REVIEW	02/27/2007	MF	JW	SH

DRAWN: PES DATE: 10/10/2006
CHECKED: DATE:
ENGINEER: DATE:
APPROVED: DATE:
REVIEW: DATE:
SCALE: 1" = 500' SHEET 13 OF 27
JOB NO. A-4080-03
CLIENT/CLIENT JOB NO.
FILENET NO.: A4080-03-051307- 0445

Golden Pass Pipeline

GOLDEN PASS PIPELINE
ACCESS ROADS, PIPE/CONTRACTOR YARDS
LOCATION MAP
PROPOSED 42" PIPELINE
ORANGE COUNTY, TEXAS

DRAWING NO. USSP-APE-85-YD-652-D01-0121 REV A

User: julius.white
R:\A4080-03\PRJ\Mapping\AccessRds-PipeYds\USSP-APE-85-YD-652-D01-0121_15.dgn
8:32:38 AM
02/27/2007

DA Permit Application #
SWG-2007-617-RN
Golden Pass LNG
Jefferson, Newton, & Orange Counties, TX
and Calcasieu Parish, LA
Sheet 109 of 125

ORANGE COUNTY, TEXAS



NOTES:
1. BASED ON THE IR ORTHO-IMAGERY ACQUIRED FEBRUARY, 2006.

LEGEND:
PROPOSED 42" PIPELINE
1 ACCESS ROAD NUMBER
PIPE YARD
WETLAND

SCALE IN FEET
250 0 500 1,000 1,500

NO.	REVISION	DATE	DRAWN	CHKD.	APP'D.
A	ISSUED FOR CLIENT REVIEW	02/27/2007	MF	JW	SH

DRAWN: PES	DATE: 10/10/2006
CHECKED:	DATE:
ENGINEER:	DATE:
APPROVED:	DATE:
REVIEW:	DATE:
SCALE: 1" = 500'	SHEET 18 OF 27
JOB NO. A-4080-03	
CLIENT/CLIENT JOB NO.	
FILENET NO.: A4080-03-051307- 0440	

Golden Pass Pipeline

GOLDEN PASS PIPELINE
ACCESS ROADS, PIPE/CONTRACTOR YARDS
LOCATION MAP
PROPOSED 42" PIPELINE
ORANGE COUNTY, TEXAS

DRAWING NO. USSP-APE-85-YD-652-D01-0121 REV A

User: julius.white
R:\A4080-03\PRJ\Mapping\AccessRds-PipeYds\USSP-APE-85-YD-652-D01-0121_16.dgn
8:33:24 AM
02/27/2007

DA Permit Application #
SWG-2007-617-RN
Golden Pass LNG
Jefferson, Newton, & Orange Counties, TX
and Calcasieu Parish, LA
Sheet 110 of 125

ORANGE COUNTY, TEXAS



NOTES:
1. BASED ON THE IR ORTHO-IMAGERY ACQUIRED FEBRUARY, 2006.

LEGEND:
- PROPOSED 42" PIPELINE
- 1 ACCESS ROAD NUMBER
- PIPE YARD
- WETLAND

SCALE IN FEET: 250 0 500 1,000 1,500

NO.	REVISION	DATE	DRAWN	CHK'D.	APP'D.
A	ISSUED FOR CLIENT REVIEW	02/27/2007	MF	JW	SH

DRAWN: PES	DATE: 10/10/2006
CHECKED:	DATE:
ENGINEER:	DATE:
APPROVED:	DATE:
REVIEW:	DATE:
SCALE: 1" = 500'	SHEET 19 OF 27
JOB NO. A-4080-03	
CLIENT/CLIENT JOB NO.	
FILENET NO. A4080-03-051307- 0439	

Golden Pass Pipeline

GOLDEN PASS PIPELINE
ACCESS ROADS, PIPE/CONTRACTOR YARDS
LOCATION MAP
PROPOSED 42" PIPELINE
ORANGE COUNTY, TEXAS

DRAWING NO. USSP-APE-85-YD-652-D01-0121 REV. A

User: julius.white
R:\A4080-03\PRJ\Mapping\AccessRds-PipeYds\USSP-APE-85-YD-652-D01-0121_19.dgn
8:37:58 AM
02/27/2007

DA Permit Application #
SWG-2007-617-RN
Golden Pass LNG
Jefferson, Newton, & Orange Counties, TX
and Calcasieu Parish, LA
Sheet 111 of 125

RANGE & NEWTON COUNTIES, TX



NOTES:
1. BASED ON THE IR ORTHO-IMAGERY ACQUIRED FEBRUARY, 2006.

LEGEND:
- PROPOSED 42" PIPELINE
- 1 ACCESS ROAD NUMBER
- PIPE YARD
- WETLAND

SCALE IN FEET: 250 0 500 1,000 1,500

NO.	REVISION	DATE	DRAWN	CHKD.	APP'D.
A	ISSUED FOR CLIENT REVIEW	02/27/2007	MF	JW	SH

DRAWN:	PES	DATE:	10/10/2006
CHECKED:		DATE:	
ENGINEER:		DATE:	
APPROVED:		DATE:	
REVIEW:		DATE:	
SCALE:	1" = 500'	SHEET	21 OF 27
JOB NO.	A-4080-03		
CLIENT/CLIENT JOB NO.			
FILENET NO.:	A4080-03-051307- 0432		

Golden Pass Pipeline

GOLDEN PASS PIPELINE
ACCESS ROADS, PIPE/CONTRACTOR YARDS
LOCATION MAP
PROPOSED 42" PIPELINE
ORANGE & NEWTON COUNTIES, TX

DRAWING NO. USSP-APE-85-YD-652-D01-0121 REV. A

User: julius.white
R:\A4080-03\PRJ\Mapping\AccessRds-PipeYds\USSP-APE-85-YD-652-D01-0121_21.dgn
8:42:59 AM
02/27/2007

DA Permit Application #
SWG-2007-617-RN
Golden Pass LNG
Jefferson, Newton, & Orange Counties, TX
and Calcasieu Parish, LA
Sheet 112 of 125

NEWTON COUNTY, TEXAS



NOTES:
1. BASED ON THE IR ORTHO-IMAGERY ACQUIRED FEBRUARY, 2006.

LEGEND:
PROPOSED 42" PIPELINE
ACCESS ROAD NUMBER
PIPE YARD
WETLAND

SCALE IN FEET
250 0 500 1,000 1,500

NO.	REVISION	DATE	DRAWN	CHKD.	APPD.
A	ISSUED FOR CLIENT REVIEW	02/27/2007	MF	JW	SH

DRAWN: PES	DATE: 10/10/2006
CHECKED:	DATE:
ENGINEER:	DATE:
APPROVED:	DATE:
REVIEW	DATE:
SCALE: 1"=500'	SHEET 22 OF 27
JOB NO: A-4080-03	
CLIENT/CLIENT JOB NO.	
FILENET NO.: A4080-03-051307- 0433	

Golden Pass Pipeline

GOLDEN PASS PIPELINE
ACCESS ROADS, PIPE/CONTRACTOR YARDS
LOCATION MAP
PROPOSED 42" PIPELINE
NEWTON COUNTY, TEXAS

DRAWING NO. USSP-APE-85-YD-652-D01-0121 REV. A

User: julius.white
R:\A4080-03\PRJ\Mapping\AccessRds-PipeYds\USSP-APE-85-YD-652-D01-0121_22.dgn
8:44:02 AM
02/27/2007

DA Permit Application #
SWG-2007-617-RN
Golden Pass LNG
Jefferson, Newton, & Orange Counties, TX
and Calcasieu Parish, LA
Sheet 113 of 125

CALCASIEU PARISH, LOUISIANA



NOTES:
1. BASED ON THE IR ORTHO-IMAGERY ACQUIRED FEBRUARY, 2006.

LEGEND:
- PROPOSED 42" PIPELINE
- 1 ACCESS ROAD NUMBER
- PIPE YARD
- WETLAND

SCALE IN FEET: 250 0 500 1,000 1,500

NO.	REVISION	DATE	DRAWN	CHKD.	APP'D
A	ISSUED FOR CLIENT REVIEW	02/20/2007	MF	AW	SH

DRAWN: PES		DATE: 10/10/2006	
CHECKED:		DATE:	
ENGINEER:		DATE:	
APPROVED:		DATE:	
REVIEW:		DATE:	
SCALE: 1" = 500'		SHEET 23 OF 27	
JOB NO: A-4080-03			
CLIENT/CLIENT JOB NO.			
FILENET NO.: A4080-03-051307- 0441			

Golden Pass Pipeline

GOLDEN PASS PIPELINE
ACCESS ROADS, PIPE/CONTRACTOR YARDS
LOCATION MAP
PROPOSED 42" PIPELINE
CALCASIEU PARISH, LOUISIANA

DRAWING NO. USSP-APE-85-YD-652-D01-0121 REV. A

User: julius.white
R:\A4080-03\PRJ\Mapping\AccessRds-PipeYds\USSP-APE-85-YD-652-D01-0121_23.dgn
9:00:32 AM
02/27/2007

DA Permit Application #
SWG-2007-617-RN
Golden Pass LNG
Jefferson, Newton, & Orange Counties, TX
and Calcasieu Parish, LA
Sheet 114 of 125

CALCASIEU PARISH, LOUISIANA

NOTES:
1. BASED ON THE IR ORTHO-IMAGERY ACQUIRED FEBRUARY, 2006.

LEGEND:
- PROPOSED 42" PIPELINE
- 1 ACCESS ROAD NUMBER
- PIPE YARD
- WETLAND

SCALE IN FEET: 250 0 500 1,000 1,500

NO.	REVISION	DATE	DRAWN	CHK'D.	APP'D.
A	ISSUED FOR CLIENT REVIEW	02/27/2007	MF	JW	SH

DRAWN: PES	DATE: 10/10/2006
CHECKED:	DATE:
ENGINEER:	DATE:
APPROVED:	DATE:
REVIEW:	DATE:
SCALE: 1" = 500'	SHEET 24 OF 27
JOB NO. A-4080-03	
CLIENT/CLIENT JOB NO.	
FILENET NO.: A4080-03-051307- 0436	

Golden Pass Pipeline

GOLDEN PASS PIPELINE
ACCESS ROADS, PIPE/CONTRACTOR YARDS
LOCATION MAP
PROPOSED 42" PIPELINE
CALCASIEU PARISH, LOUISIANA

DRAWING NO. USSP-APE-85-YD-652-D01-0121 REV. A

User: julius.white
R:\A4080-03\PRJ\Mapping\AccessRds-PipeYds\USSP-APE-85-YD-652-D01-0121_24.dgn
9:02:17 AM
02/27/2007

DA Permit Application #
SWG-2007-617-RN
Golden Pass LNG
Jefferson, Newton, & Orange Counties, TX
and Calcasieu Parish, LA
Sheet 115 of 125

CALCASIEU PARISH, LOUISIANA



NOTES:
1. BASED ON THE IR ORTHO-IMAGERY ACQUIRED FEBRUARY, 2006.

LEGEND:
PROPOSED 42" PIPELINE
ACCESS ROAD NUMBER
PIPE YARD
WETLAND

SCALE IN FEET
250 0 500 1,000 1,500

NO.	REVISION	DATE	DRAWN	CHKD	APPD
A	ISSUED FOR CLIENT REVIEW	02/27/2007	MF	JW	SH

DRAWN	PES	DATE	10/10/2006
CHECKED		DATE	
ENGINEER		DATE	
APPROVED		DATE	
REVIEW		DATE	
SCALE	1" = 500'	SHEET 25 OF 27	
JOB NO	A-4080-03		
CLIENT/CLIENT JOB NO.			
FILENET NO	A4080-03-051307- 0446		

DRAWING NO USSP-APE-85-YD-652-D01-0121 REV. A

Golden Pass Pipeline

GOLDEN PASS PIPELINE
ACCESS ROADS, PIPE/CONTRACTOR YARDS
LOCATION MAP
PROPOSED 42" PIPELINE
CALCASIEU PARISH, LOUISIANA

User: julius.white
R:\A4080-03\PRJ\Mapping\AccessRds-PipeYds\USSP-APE-85-YD-652-D01-0121_25.dgn
9:03:51 AM
02/27/2007

DA Permit Application #
SWG-2007-617-RN
Golden Pass LNG
Jefferson, Newton, & Orange Counties, TX
and Calcasieu Parish, LA
Sheet 116 of 125

CALCASIEU PARISH, LOUISIANA



NOTES:
1. BASED ON THE IR ORTHO-IMAGERY ACQUIRED FEBRUARY, 2006.

LEGEND:
- PROPOSED 42" PIPELINE
- 1 ACCESS ROAD NUMBER
- PIPE YARD
- WETLAND

SCALE IN FEET: 250 0 500 1,000 1,500

NO.	REVISION	DATE	DRAWN	CHK'D.	APP'D
A	ISSUED FOR CLIENT REVIEW	02/27/2007	MF	JW	SH

DRAWN:	PES	DATE:	10/10/2006
CHECKED:		DATE:	
ENGINEER:		DATE:	
APPROVED:		DATE:	
REVIEW:		DATE:	
SCALE:	1" = 500'	SHEET	26 OF 27
JOB NO.	A-4080-03		
CLIENT/CLIENT JOB NO.			
FILENET NO.:	A4080-03-051307- 0422		

Golden Pass Pipeline

GOLDEN PASS PIPELINE
ACCESS ROADS, PIPE/CONTRACTOR YARDS
LOCATION MAP
PROPOSED 42" PIPELINE
CALCASIEU PARISH, LOUISIANA

DRAWING NO. USSP-APE-85-YD-652-D01-0121 REV. A

User: julius.white
R:\A4080-03\PRJ\Mapping\AccessRds-PipeYds\USSP-APE-85-YD-652-D01-0121_26.dgn
9:05:30 AM
02/27/2007

DA Permit Application #
SWG-2007-617-RN
Golden Pass LNG
Jefferson, Newton, & Orange Counties, TX
and Calcasieu Parish, LA
Sheet 117 of 125



LEGEND:

- PROPOSED PIPELINE
- PROPOSED CORRIDOR
- WETLAND

NO	REVISION	DATE	DRAWN	CHKD.	APP'D.
A	ISSUED FOR INTERNAL REVIEW	02/11/2007			

DRAWN: PES	DATE: 01/20/2007
CHECKED:	DATE:
ENGINEER:	DATE:
APPROVED:	DATE:
REVIEW:	DATE:
SCALE: 1" = 200'	SHEET 1 OF 1
JOB NO. A-4080-03	
CLIENT/CLIENT JOB NO.	
FILENET NO.: A4080-03-051307-0781	

GOLDEN PASS PIPELINE
KM-NGPL INTERCONNECT
LOCATION MAP
PROPOSED 42" GAS PIPELINE
JEFFERSON COUNTY, TEXAS

DRAWING NO. USSP-APE-85-YD-652-D71-0275 REV A

User: julius.white R:\A4080-03\PRJ\Mapping\InterconnectSite\USSP-APE-85-YD-652-D71-0275.dgn 7:31:16 AM 02/27/2007

DA Permit Application #
SWG-2007-617-RN
Golden Pass LNG
Jefferson, Newton, & Orange Counties, TX
and Calcasieu Parish, LA
Sheet 118 of 125



LEGEND:

- PROPOSED PIPELINE
- PROPOSED CORRIDOR
- WETLAND

NO	REVISION	DATE	DRAWN	CHK'D	APP'D
A	ISSUED FOR INTERNAL REVIEW	02/15/2007			

DRAWN:	PES	DATE:	01/20/2007
CHECKED:		DATE:	
ENGINEER:		DATE:	
APPROVED:		DATE:	
REVIEW:		DATE:	
SCALE:	1" = 200'	SHEET	1 OF 1
JOB NO.	A-4080-03		
CLIENT/CLIENT JOB NO.			
FILENET NO.	A4080-03-051307-0778		

GOLDEN PASS PIPELINE
KM-TEJAS INTERCONNECT
LOCATION MAP
PROPOSED 42" GAS PIPELINE
JEFFERSON COUNTY, TEXAS

DRAWING NO USSP-APE-85-YD-652-071-0276 REV A

User: julius.white
R:\A4080-03\PRJ\Mapping\InterconnectSite\USSP-APE-85-YD-652-D71-0276.dgn
7:32:02 AM
02/27/2007

DA Permit Application #
SWG-2007-617-RN
Golden Pass LNG
Jefferson, Newton, & Orange Counties, TX
and Calcasieu Parish, LA
Sheet 119 of 125



LEGEND:

- PROPOSED PIPELINE
- PROPOSED CORRIDOR
- WETLAND

NO	REVISION	DATE	DRAWN	CHK'D.	APP'D.
A	ISSUED FOR INTERNAL REVIEW	02/11/2007	MF	JW	SH

DRAWN: PES	DATE: 01/29/2007
CHECKED:	DATE:
ENGINEER:	DATE:
APPROVED:	DATE:
REVIEW:	DATE:
SCALE: 1" = 200'	SHEET 1 OF 1
JOB NO. A-4080-03	
CLIENT/CLIENT JOB NO.	
FILENET NO.: A4080-03-051307-0779	

GOLDEN PASS PIPELINE
KM-TEXAS INTERCONNECT
LOCATION MAP
PROPOSED 42" GAS PIPELINE
JEFFERSON COUNTY, TEXAS

DRAWING NO. USSP-APE-85-YD-652-D71-0277 REV. A

User: julius.white
R:\A4080-03\PRJ\Mapping\Interconnect Site\USSP-APE-85-YD-652-D71-0277.dgn
7:33:05 AM
02/27/2007

DA Permit Application #
SWG-2007-617-RN
Golden Pass LNG
Jefferson, Newton, & Orange Counties, TX
and Calcasieu Parish, LA
Sheet 120 of 125

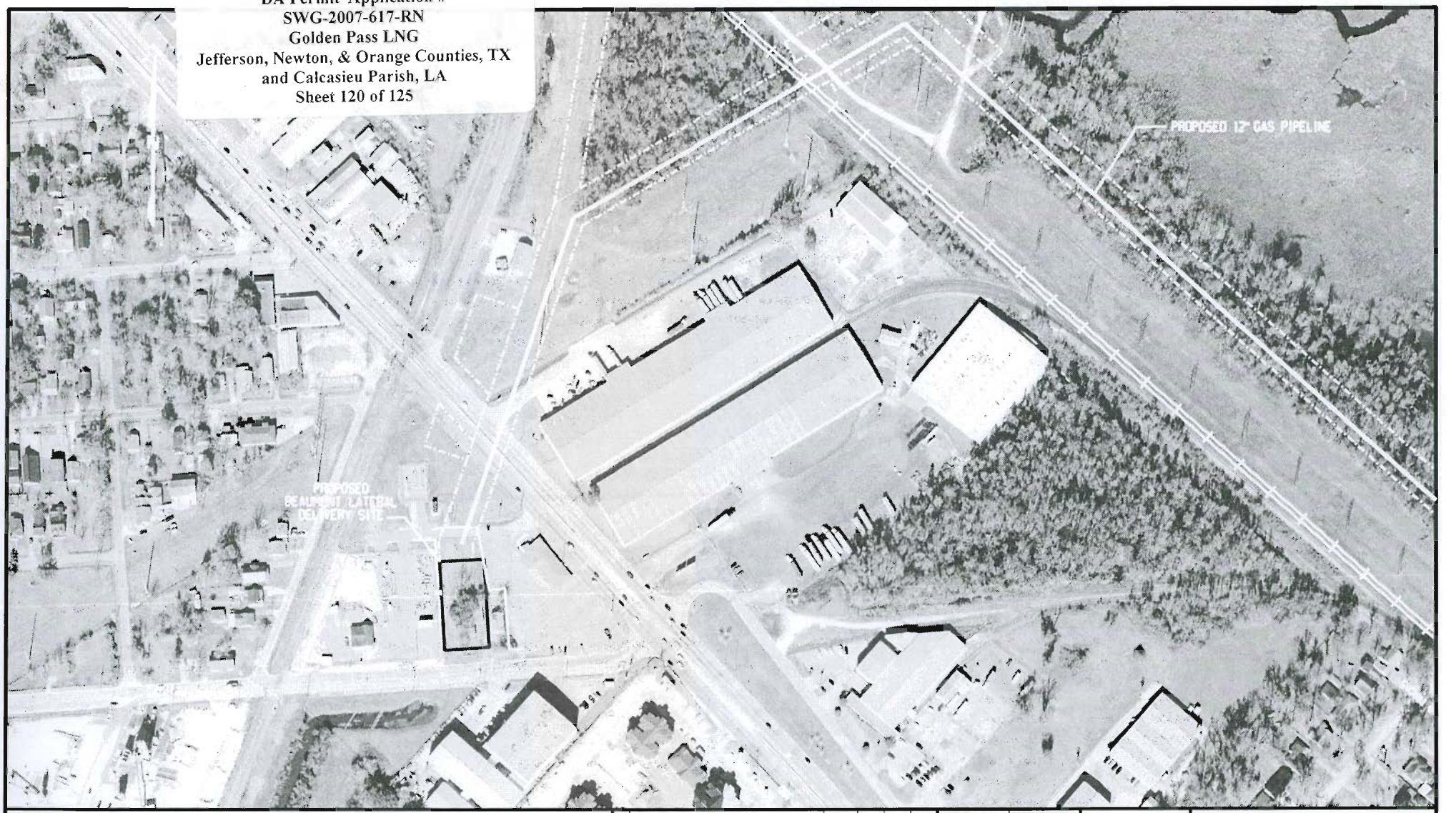

LEGEND:

PROPOSED PIPELINE
PROPOSED CORRIDOR
WETLAND

NO.	REVISION	DATE	DRAWN	CHK'D.	APP'D.
A	ISSUED FOR INTERNAL REVIEW	02/11/2007	MF	JW	SH

DRAWN: PES	DATE: 01/20/2007
CHECKED:	DATE:
ENGINEER:	DATE:
APPROVED:	DATE:
REVIEW:	DATE:
SCALE: 1" = 200'	SHEET 1 OF 1
JOB NO. A-4080-03	
CLIENT/CLIENT JOB NO.	
FILENET NO.: A4080-03-051307-0777	

GOLDEN PASS PIPELINE
BEAUMONT LATERAL INTERCONNECT
LOCATION MAP
PROPOSED 42" GAS PIPELINE
JEFFERSON COUNTY, TEXAS

DRAWING NO. USSP-APE-85-YD-652-071-0278 REV. A

User: julius.white
R:\A4080-03\PRJ\Mapping\InterconnectSite\USSP-APE-85-YD-652-D71-0278.dgn
7:36:11 AM
02/27/2007

DA Permit Application #
SWG-2007-617-RN
Golden Pass LNG
Jefferson, Newton, & Orange Counties, TX
and Calcasieu Parish, LA
Sheet 121 of 125



LEGEND:

- PROPOSED PIPELINE
- PROPOSED CORRIDOR
- WETLAND

NO.	REVISION	DATE	DRAWN	CHKD.	APP'D.
A	ISSUED FOR INTERNAL REVIEW	02/11/2007	MF	JW	SH

DRAWN: PES	DATE: 01/20/2007
CHECKED:	DATE:
ENGINEER:	DATE:
APPROVED:	DATE:
REVIEW:	DATE:
SCALE: 1" = 200'	SHEET 1 OF 1
JOB NO: A-4080-03	
CLIENT/CLIENT JOB NO.	
FILENET NO: A4080-03-051307-0780	

GOLDEN PASS PIPELINE
TEXOMA INTERCONNECT
LOCATION MAP
PROPOSED 42" GAS PIPELINE
ORANGE COUNTY, TEXAS

DRAWING NO. USSP-APE-85-YD-652-D71-0279 REV A

User: julius.white 7:36:56 AM R:\A4080-03\PRJ\Mapping\InterconnectSite\USSP-APE-85-YD-652-D71-0279.dgn 02/27/2007

DA Permit Application #
SWG-2007-617-RN
Golden Pass LNG
Jefferson, Newton, & Orange Counties, TX
and Calcasieu Parish, LA
Sheet 122 of 125

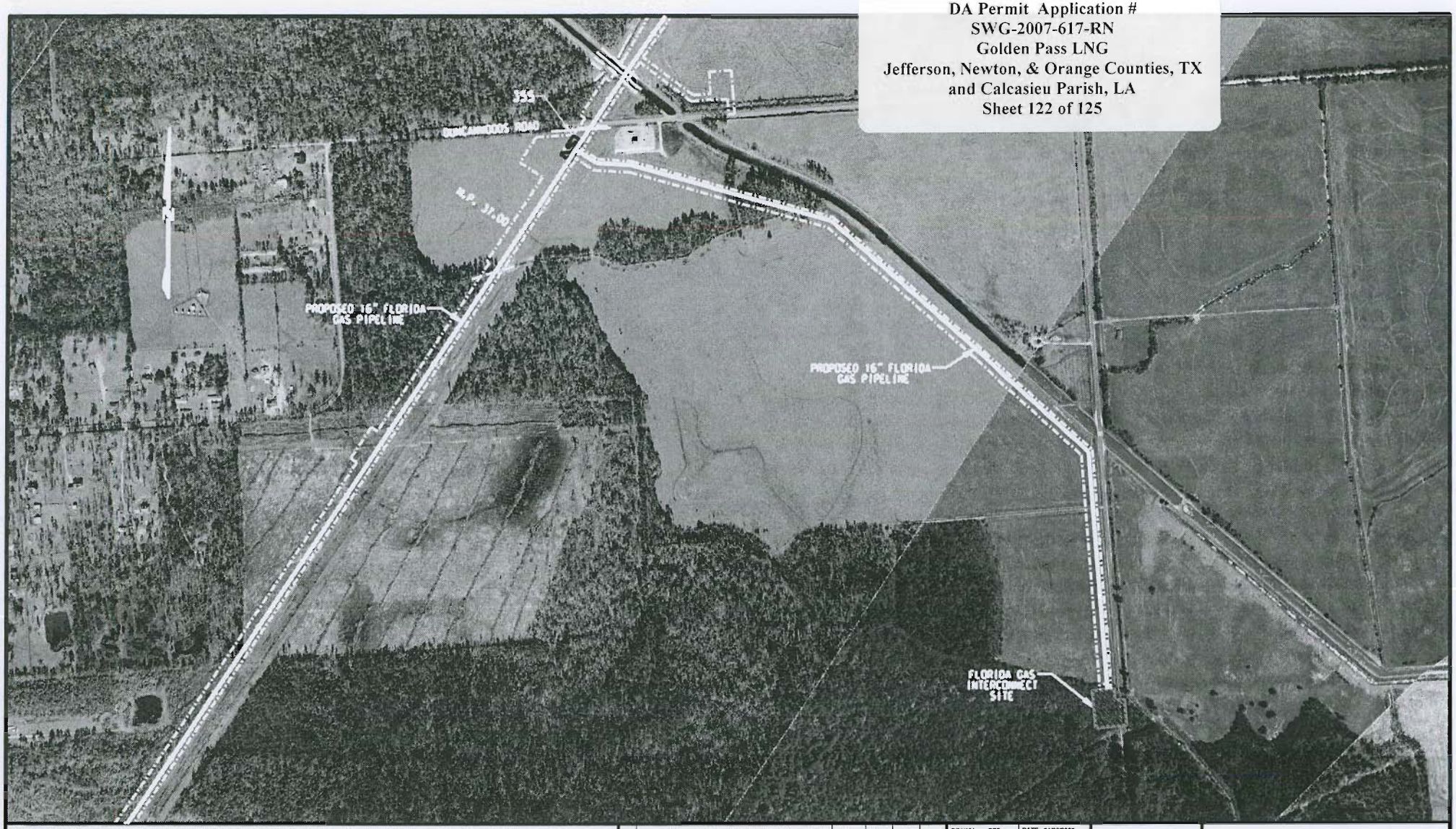

LEGEND:

- PROPOSED PIPELINE
- PROPOSED CORRIDOR
- WETLAND

NO.	REVISION	DATE	DRAWN	CHK'D	APP'D
A	ISSUED FOR INTERNAL REVIEW	02/11/2007	MF	JW	SH

DRAWN: PES DATE: 01/20/2007
CHECKED: DATE:
ENGINEER: DATE:
APPROVED: DATE:
REVIEW: DATE:
SCALE: 1" = 800' SHEET 1 OF 1
JOB NO. A-4080-03
CLIENT/CLIENT JOB NO.
FILENET NO.: A4080-03-051307-0776

GOLDEN PASS PIPELINE
FLORIDA GAS INTERCONNECT
LOCATION MAP
PROPOSED 42" GAS PIPELINE
ORANGE COUNTY, TEXAS

DRAWING NO. USSP-APE-85-YD-652-D71-0280 REV A

User: julius.white
R:\A4080-03\PRJ\Mapping\InterconnectSite\USSP-APE-85-YD-652-D71-0280.dgn
7:40:23 AM
02/27/2007

DA Permit Application #
SWG-2007-617-RN
Golden Pass LNG
Jefferson, Newton, & Orange Counties, TX
and Calcasieu Parish, LA
Sheet 123 of 125



LEGEND:

- PROPOSED PIPELINE
- PROPOSED CORRIDOR
- WETLAND

NO.	REVISION	DATE	DRAWN	CHKD.	APPD.
A	ISSUED FOR INTERNAL REVIEW	02/11/2007	MF	JW	SH

DRAWN: PES DATE: 01/20/2007
CHECKED: DATE:
ENGINEER: DATE:
APPROVED: DATE:
REVIEW: DATE:
SCALE: 1" = 200' SHEET 1 OF 1
JOB NO: A-4080-03
CLIENT/CLIENT JOB NO.
FILENET NO: A4080-03-051307-0773

GOLDEN PASS PIPELINE
TENNESSEE INTERCONNECT
LOCATION MAP
PROPOSED 42" GAS PIPELINE
CALCASIEU PARISH, LOUISIANA

DRAWING NO: USSP-APE-85-YD-652-071-0281 REV. A

User: julius.white
R:\A4080-03\PRJ\Mapping\InterconnectSite\USSP-APE-85-YD-652-D71-0281.dgn
7:41:37 AM
02/27/2007

User: julius.white
R:\A4080-03\PRJ\Mapping\InterconnectSite\USSP-APE-85-YD-652-D71-0282.dgn
7:42:27 AM
02/27/2007

DA Permit Application #
SWG-2007-617-RN
Golden Pass LNG
Jefferson, Newton, & Orange Counties, TX
and Calcasieu Parish, LA
Sheet 124 of 125

LEGEND:

- PROPOSED PIPELINE
- PROPOSED CORRIDOR
- WETLAND

NO.	REVISION	DATE	DRAWN	CHKD	APPD.
A	ISSUED FOR INTERNAL REVIEW	02/11/2007	MF	JW	JW

DRAWN PES DATE 01/20/2007
CHECKED: DATE
ENGINEER: DATE
APPROVED: DATE
REVIEW: DATE
SCALE: 1"=200' SHEET 1 OF 1
JOB NO. A-4080-03
CLIENT/CLIENT JOB NO.
FILE NO. A4080-03-051307-0774

GOLDEN PASS PIPELINE
TETCO INTERCONNECT
LOCATION MAP
PROPOSED 42" GAS PIPELINE
CALCASIEU PARISH, LOUISIANA

DRAWING NO USSP-APE-85-YD-652-D71-0282 REV A

DA Permit Application #
SWG-2007-617-RN
Golden Pass LNG
Jefferson, Newton, & Orange Counties, TX
and Calcasieu Parish, LA
Sheet 125 of 125

LEGEND:

- PROPOSED PIPELINE
- PROPOSED CORRIDOR
- WETLAND

NO	REVISION	DATE	DRAWN	CHKD	APP'D
A	ISSUED FOR INTERNAL REVIEW	02/17/2007	MF	SW	SH

DRAWN PES	DATE 01/23/2007
CHECKED:	DATE:
ENGINEER:	DATE:
APPROVED	DATE
REVIEW	DATE
SCALE 1" = 400'	SHEET 1 OF 1
JOB NO. A-4080-03	
CLIENT/CLIENT JOB NO.	
FILENET NO: A4080-03-051307-0775	

GOLDEN PASS PIPELINE
TRANSCO INTERCONNECT
LOCATION MAP
PROPOSED 42" GAS PIPELINE
CALCASIEU PARISH, LOUISIANA

DRAWING NO USSP-APE-85-YD-652-071-0283 REV A

User: julius.white
R:\A4080-03\PRJ\Mapping\InterconnectSite\USSP-APE-85-YD-652-071-0283.dgn
7:49:10 AM
02/27/2007