MAY 1 1 2007

Golden Pass Pipeline

Structures and Dredging of Indian Bayou

TABLE OF CONTENTS

Order	*Document Number*	*Drawing Title*
01	*A4080-03-051307-0951*	Access Roads, Pipe/Contractor Yard Location Map
02	*USSP-APE-85-YD-652-D83-0063*	Temporary Structures & Dredged Spoil Along Indian Bayou
03	*USSP-APE-85-CD-652-D44-0050*	Grade Site Plan Conceptual Temporary Structure
04	*A4080-03-51307-0945*	Temporary Structure at Hwy. 87 HDD Push Station MP 1.22
05	*A4080-03-51307-0947*	Temporary Structure at Intracoastal Push Station MP 8.80
06	*A4080-03-051307-0948*	Temporary Structure at Magnolia Cut Access MP 9.30
07	*A4080-03-051307-0949*	Temporary Structure at Indian Bayou/Indian Lake Road MP 57.00
08	*A4080-03-051307-0946*	Temporary Structure at Indian Bayou Offloading Site MP57.40

DA Permit Application #
SWG-2007-617-RN
Golden Pass LNG
Jefferson, Newton, & Orange Counties, TX
and Calcasieu Parish, LA
Sheet 1 of 24

Surveyed Wetland Acreages within Proposed I-10 GPPL Pipe Yard

Wetland ID	Field Habitat Classification	Anticipated USACE JD Habitat Classification	Cowardin Classification	Wetlands within 100-Year Floodplain (Y/N)	Area (acres)	*Temporary Impacts (acres)	*Permanent Impacts (acres)
2950	Herbaceous Wetland	Herbaceous Wetland	PEM1C	N	0.68	0.68	0.00
2954	Herbaceous Wetland	Herbaceous Wetland	PEM1C	N	0.29	0.29	0.00
2954a	Herbaceous Wetland	Herbaceous Wetland	PEM1C	N	0.01	0.01	0.00
2951	Scrub Shrub Wetland	Woody Forested Wetland	PSS1A	N	1.25	0.00	1.25
2952	Scrub Shrub Wetland	Woody / Forested Wetland	PSS1A	N	0.01	0.00	0.01
2953	Scrub Shrub Wetland	Woody / Forested Wetland	PSS1A	N	0.15	0.00	0.15
				Total	2.39	0.97	1.42

DA Permit Application #
SWG-2007-617-RN
Golden Pass LNG
Jefferson, Newton, & Orange Counties, TX
and Calcasieu Parish, LA
Sheet 2 of 24

LEGEND:

- PROPOSED 42" PIPELINE
- PIPE YARD
- 1 ACCESS ROAD NUMBER
- WETLAND

NO.	REVISION	DATE	DRAWN	CHK'D.	APP'D.
A	ISSUED FOR REVIEW	05/01/2007	VM	JW	SH

DRAWN: PES	DATE: 05/01/2007
CHECKED:	DATE:
ENGINEER:	DATE:
APPROVED:	DATE:
REVIEW:	DATE:
SCALE: 1" = 500'	SHEET 1 OF 1
JOB NO. A-4080-03	
CLIENT/ CLIENT JOB NO.	
FILENET NO.	

Golden Pass Pipeline

GOLDEN PASS PIPELINE
ACCESS ROADS, PIPE/CONTRACTOR YARD
LOCATION MAP
PROPOSED 42" GAS PIPELINE
ORANGE COUNTY, TEXAS

DRAWING NO. A4080-03-051307-0951 REV. A



DA Permit Application #
SWG-2007-617-RN
Golden Pass LNG
Jefferson, Newton, & Orange Counties, TX
and Calcasieu Parish, LA
Sheet 3 of 24

NOTES:

1. TOTAL VOLUME OF DREDGE MATERIAL - 36,300 CUBIC YARDS.
2. DREDGE MATERIAL TO BE HAULED OFF SITE TO A COUNTY LANDFILL.

NO.	REVISION	DATE	DRAWN	CHK'D.	APP'D.
A	ISSUED FOR INTERNAL REVIEW	04/30/2007	A	RB	TT

DRAWN: PES	DATE: 04/28/2007
CHECKED:	DATE:
ENGINEER:	DATE:
APPROVED:	DATE:
REVIEW:	DATE:
SCALE: 1" = 200'	SHEET 1 OF 15
JOB NO. A-4080-03	
CLIENT/ CLIENT JOB NO.	
FILENET NO. A4080-03-051307-XX	

Golden Pass Pipeline

CONSTRUCTION WATER CROSSING
STRUCTURES & DREDGED SPOIL
ALONG INDIAN BAYOU
ORANGE COUNTY, TEXAS

DRAWING NO USSP-APE-85-YD-652-DB3-0063 REV A

DA Permit Application #
SWG-2007-617-RN
Golden Pass LNG
Jefferson, Newton, & Orange Counties, TX
and Calcasieu Parish, LA
Sheet 4 of 24

NO.	REVISION	DATE	DRAWN	CHK'D	APP'D
-A	ISSUED FOR INTERNAL REVIEW	04/30/2007	A	RB	TT

DRAWN: PES	DATE: 04/28/2007
CHECKED:	DATE:
ENGINEER:	DATE:
APPROVED:	DATE:
REVIEW:	DATE:
SCALE: 1" = 200'	SHEET 2 OF 15
JOB NO. A-4080-03	
CLIENT/ CLIENT JOB NO.	
FILENET NO. A4080-03-051307-XX	

Golden Pass Pipeline

CONSTRUCTION WATER CROSSING
STRUCTURES & DREDGED SPOIL
ALONG INDIAN BAYOU
ORANGE COUNTY, TEXAS

DRAWING NO USSP-APE-85-YD-652-D83-0063 REV. A



DA Permit Application #
SWG-2007-617-RN
Golden Pass LNG
Jefferson, Newton, & Orange Counties, TX
and Calcasieu Parish, LA
Sheet 5 of 24

NO.	REVISION	DATE	DRAWN	CHKD.	APP'D.
A	ISSUED FOR INTERNAL REVIEW	04/30/2007	A	RB	IT

DRAWN: PES	DATE: 04/28/2007
CHECKED:	DATE:
ENGINEER:	DATE:
APPROVED:	DATE:
REVIEW:	DATE:
SCALE 1" = 200'	SHEET 3 OF 15
JOB NO. A-4080-03	
CLIENT/ CLIENT JOB NO.	
FILENET NO. A4080-03-051307-XX	

Golden Pass Pipeline

CONSTRUCTION WATER CROSSING
STRUCTURES & DREDGED SPOIL
ALONG INDIAN BAYOU
ORANGE COUNTY, TEXAS

DRAWING NO. USSP-APE-85-YD-652-D83-0063 REV A

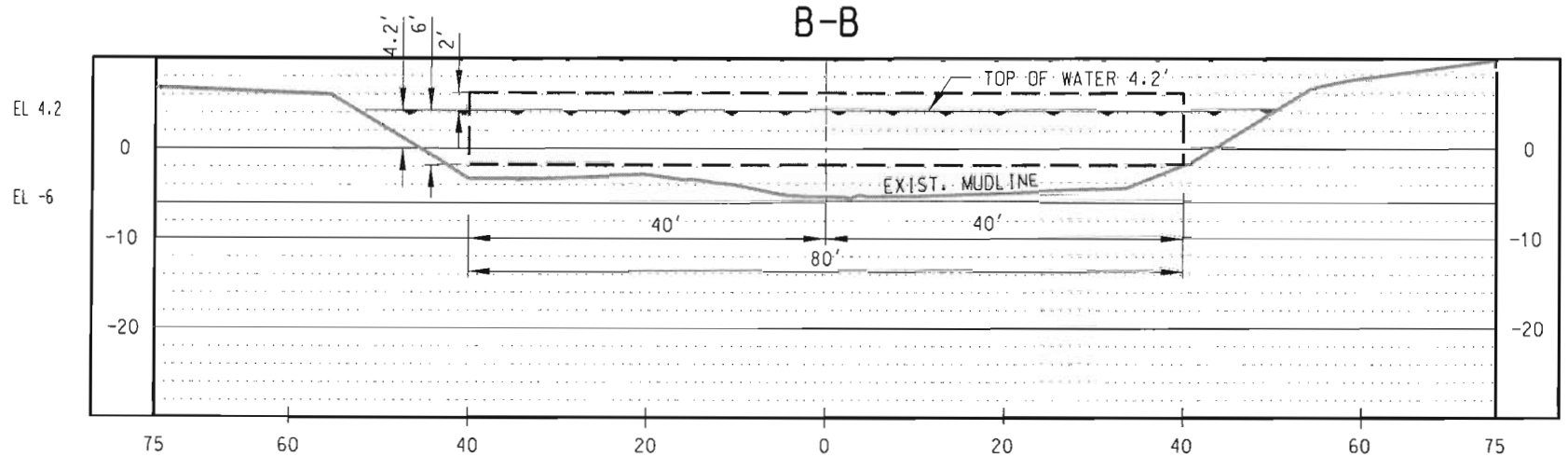

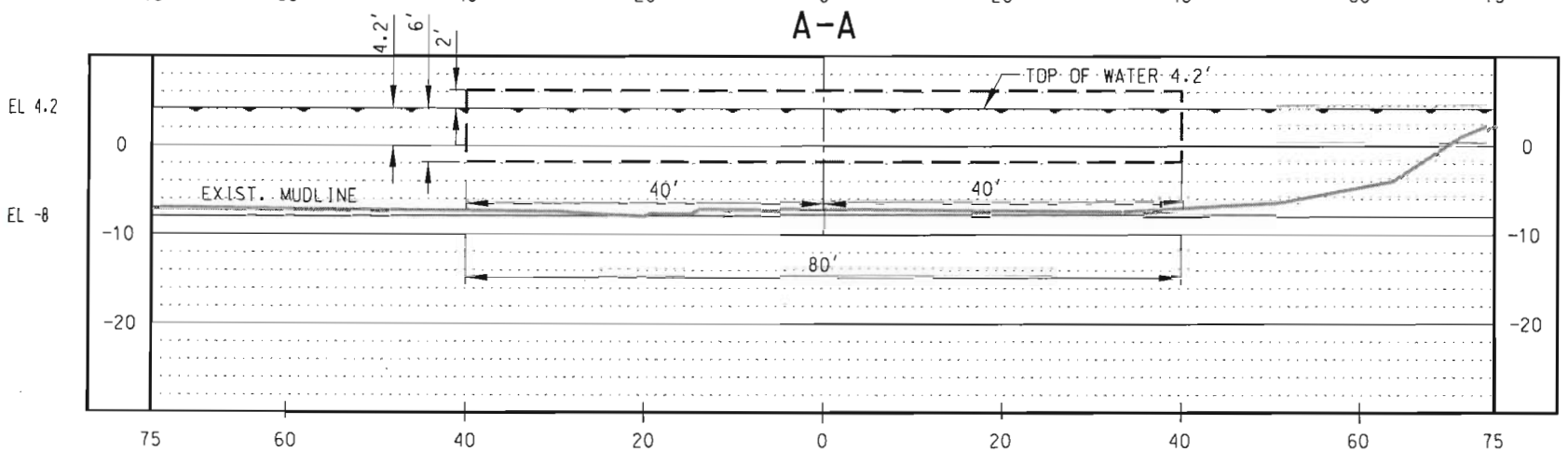

CROSS SECTION

20' 0 20'

HORIZONTAL SCALE IN FEET

20' 0 20'

VERTICAL SCALE IN FEET

DA Permit Application #
SWG-2007-617-RN
Golden Pass LNG
Jefferson, Newton, & Orange Counties, TX
and Calcasieu Parish, LA
Sheet 6 of 24

NO.	REVISION	DATE	DRAWN	CHKD.	APPD.
A	ISSUED FOR INTERNAL REVIEW	04/30/2007	A	RB	TT

DRAWN: PES	DATE: 04/28/2007
CHECKED:	DATE:
ENGINEER:	DATE:
APPROVED:	DATE:
REVIEW:	DATE:
SCALE: 1" = 200'	SHEET 6 OF 15
JOB NO. A-4080-03	
CLIENT/ CLIENT JOB NO.	
FILENET NO. A4080-03-051307-XX	

Golden Pass Pipeline

CONSTRUCTION WATER CROSSING
STRUCTURES & DREDGED SPOIL
ALONG INDIAN BAYOU
ORANGE COUNTY, TEXAS

DRAWING NO. USSP-APE-85-YD-652-D83-0063 REV. A

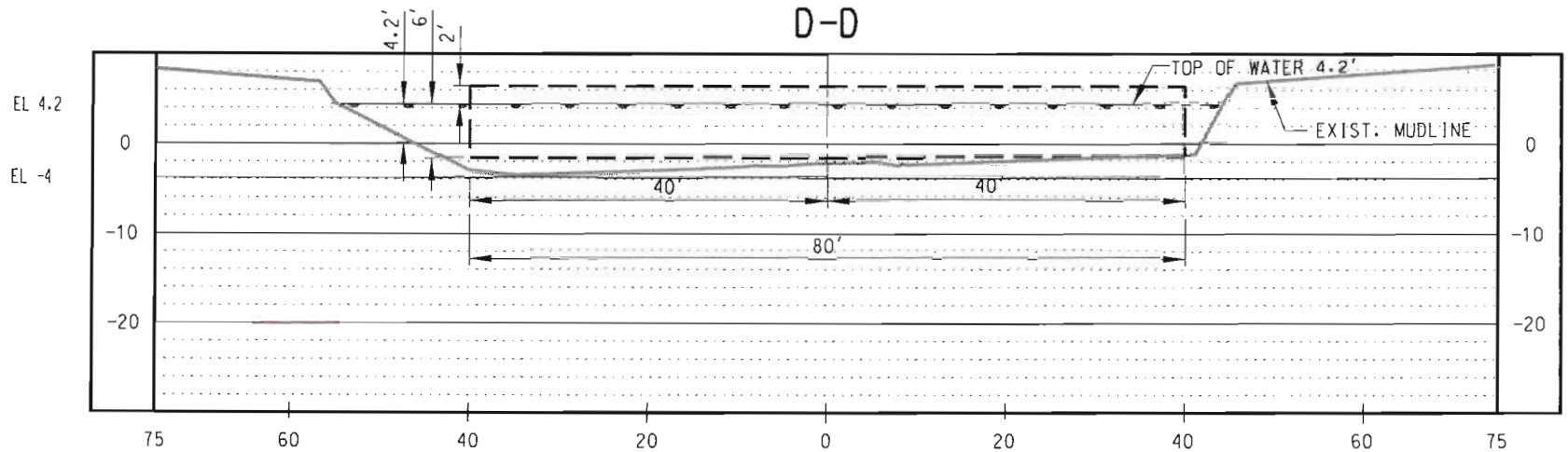

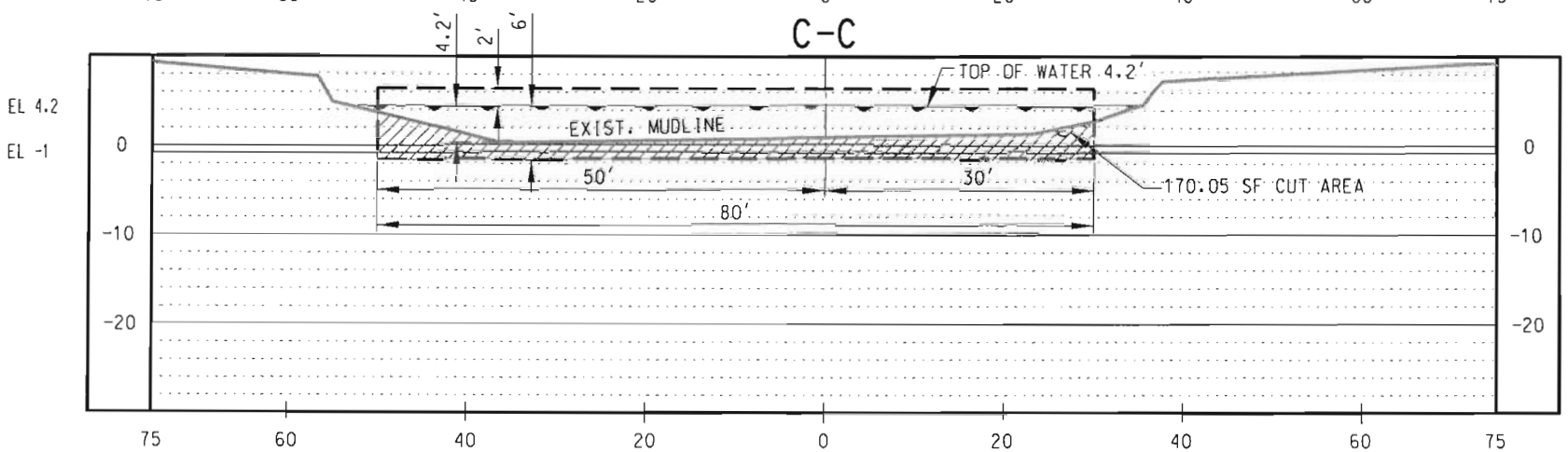

CROSS SECTION

20' 0 20'

HORIZONTAL SCALE IN FEET

20' 0 20'

VERTICAL SCALE IN FEET

DA Permit Application #
SWG-2007-617-RN
Golden Pass LNG
Jefferson, Newton, & Orange Counties, TX
and Calcasieu Parish, LA
Sheet 7 of 24

NO.	REVISION	DATE	DRAWN	CHK'D.	APP'D.
A	ISSUED FOR INTERNAL REVIEW	04/30/2007	A	RB	TT

DRAWN:	PES	DATE: 04/26/2007
CHECKED:		DATE:
ENGINEER:		DATE:
APPROVED:		DATE:
REVIEW:		DATE:
SCALE: 1" = 200'	SHEET 5 OF 15	
JOB NO.	A-4080-03	
CLIENT/ CLIENT JOB NO.		
FILENET NO.	A4080-03-051307-XX	

Golden Pass Pipeline

CONSTRUCTION WATER CROSSING
STRUCTURES & DREDGED SPOIL
ALONG INDIAN BAYOU
ORANGE COUNTY, TEXAS

DRAWING NO. USSP-APE-85-YD-652-D83-0063 REV. A

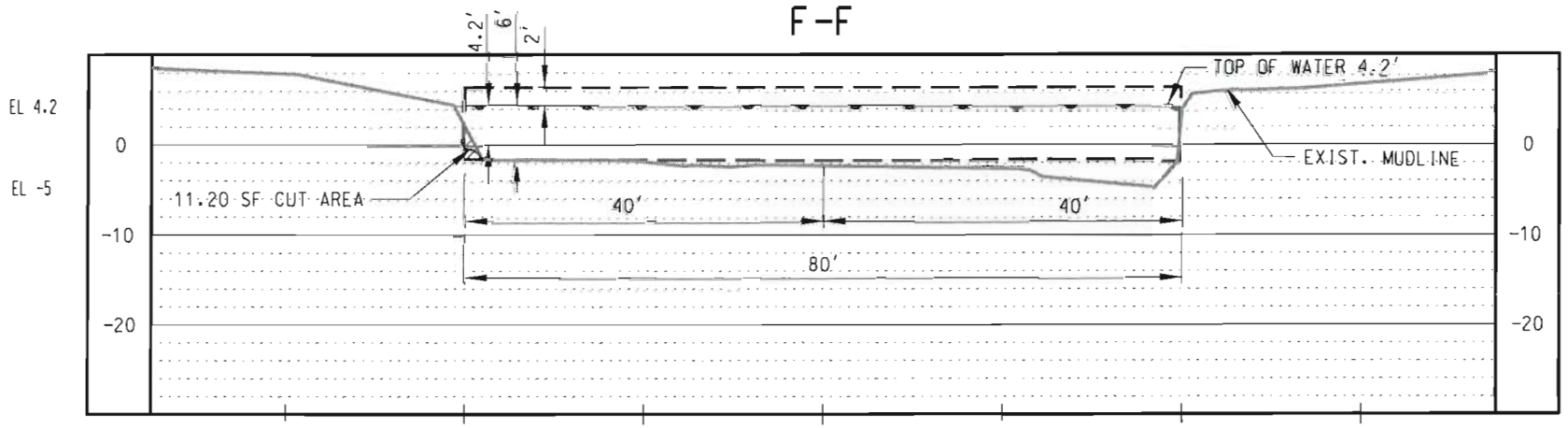

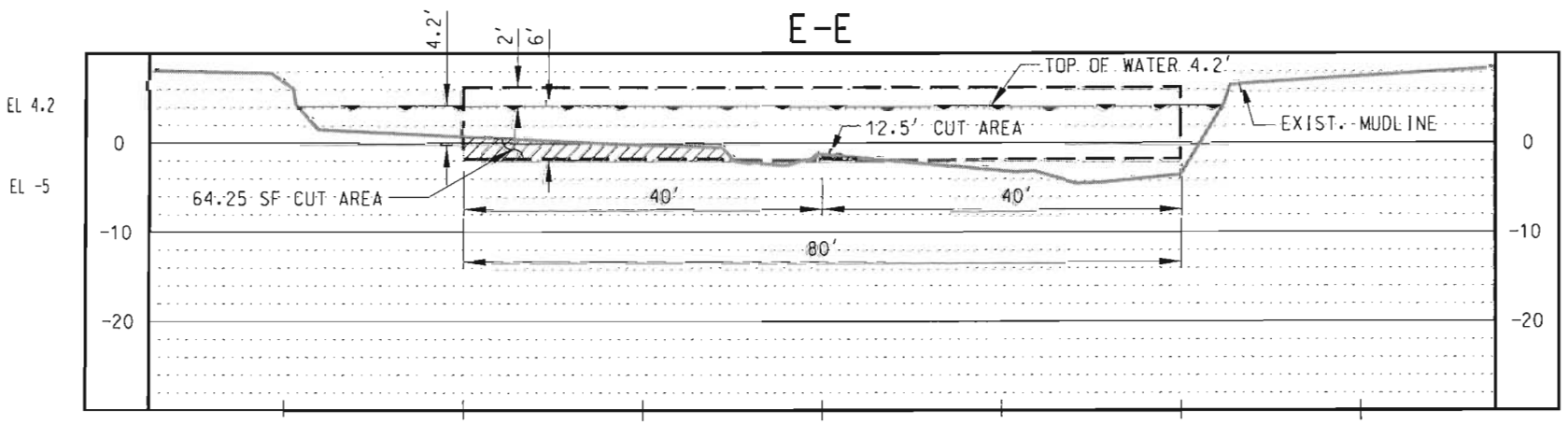

CROSS SECTION

20' 0 20'

HORIZONTAL SCALE IN FEET

20' 0 20'

VERTICAL SCALE IN FEET

DA Permit Application #
SWG-2007-617-RN
Golden Pass LNG
Jefferson, Newton, & Orange Counties, TX
and Calcasieu Parish, LA
Sheet 8 of 24

NO.	REVISION	DATE	DRAWN	CHKD.	APPD.
A	ISSUED FOR INTERNAL REVIEW	04/30/2007	A	RB	TI

DRAWN: PES	DATE: 04/28/2007
CHECKED:	DATE:
ENGINEER:	DATE:
APPROVED:	DATE:
REVIEW:	DATE:
SCALE: 1" = 20'	SHEET 6 OF 15
JOB NO. A-4080-03	
CLIENT/ CLIENT JOB NO.	
FILENET NO. A4080-03-051307-XX	

Golden Pass Pipeline

CONSTRUCTION WATER CROSSING
STRUCTURES & DREDGED SPOIL
ALONG INDIAN BAYOU
ORANGE COUNTY, TEXAS

DRAWING NO USSP-APE-85-YD-652-D83-0063 REV. A

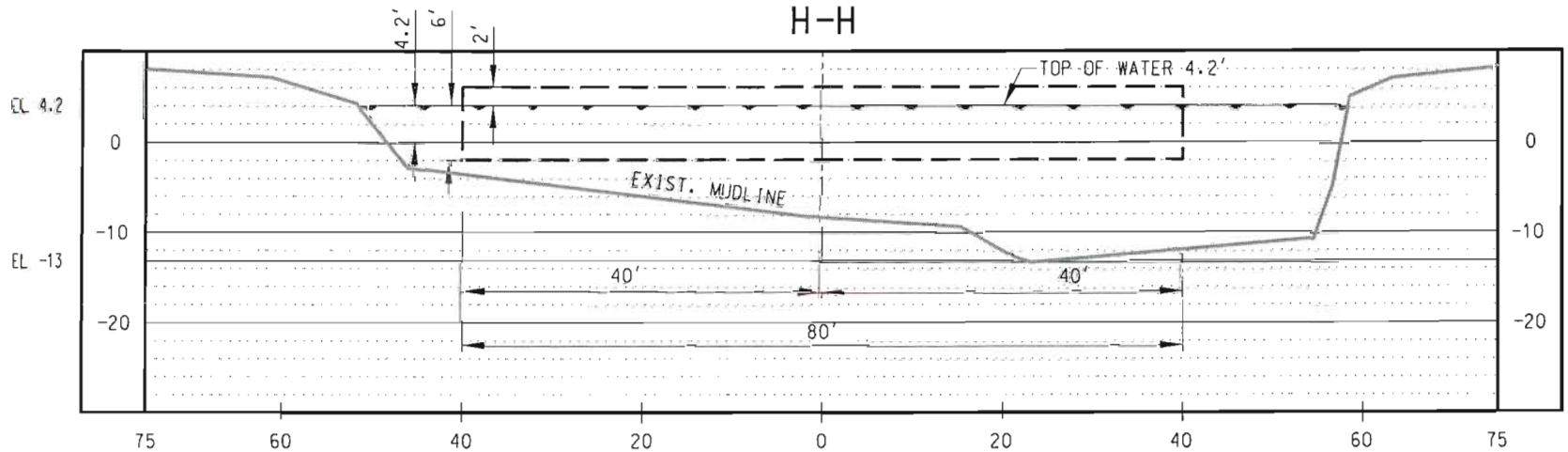

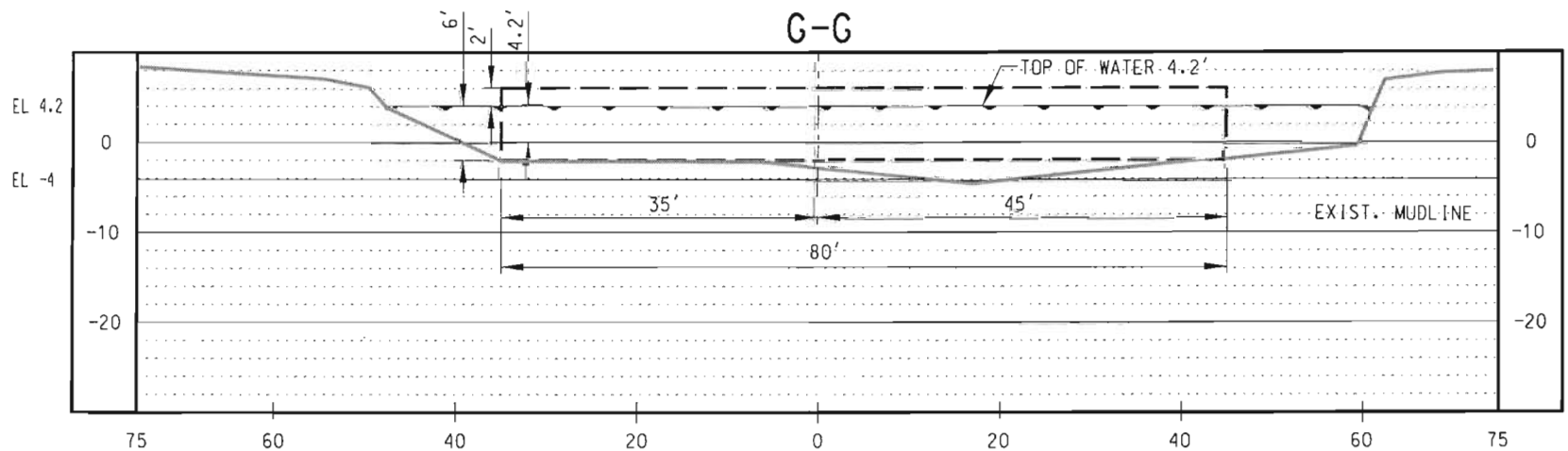

CROSS SECTION

20' 0 20'

HORIZONTAL SCALE IN FEET

20' 0 20'

VERTICAL SCALE IN FEET

DA Permit Application #
SWG-2007-617-RN
Golden Pass LNG
Jefferson, Newton, & Orange Counties, TX
and Calcasieu Parish, LA
Sheet 9 of 24

NO.	REVISION	DATE	DRAWN	CHKD.	APPD
A	ISSUED FOR INTERNAL REVIEW	04/30/2007	A	RB	TT

DRAWN. PES	DATE: 04/26/2007
CHECKED:	DATE:
ENGINEER:	DATE:
APPROVED:	DATE:
REVIEW:	DATE:
SCALE: 1" = 200'	SHEET 07 OF 15
JOB NO. A-4080-03	
CLIENT/ CLIENT JOB NO.	
FILENET NO. A4080-03-051307-XX	

Golden Pass Pipeline

CONSTRUCTION WATER CROSSING
STRUCTURES & DREDGED SPOIL
ALONG INDIAN BAYOU
ORANGE COUNTY, TEXAS

DRAWING NO. USSP-APE-85-YD-652-D83-0063 REV. A

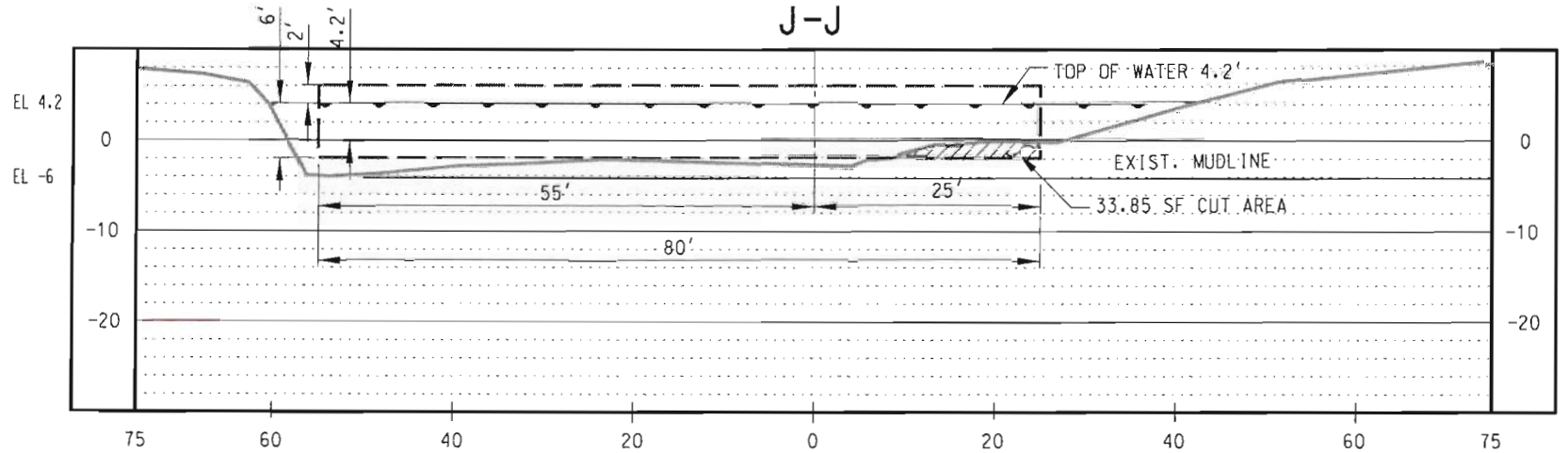

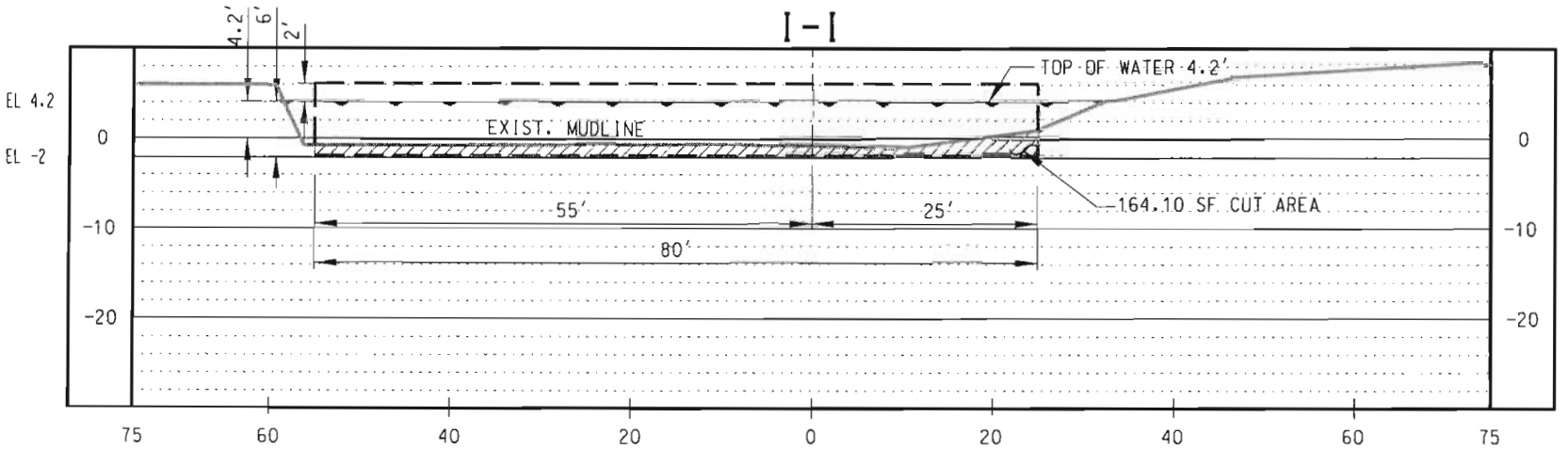

CROSS SECTION

20' 0 20'

HORIZONTAL SCALE IN FEET

20' 0 20'

VERTICAL SCALE IN FEET

DA Permit Application #
SWG-2007-617-RN
Golden Pass LNG
Jefferson, Newton, & Orange Counties, TX
and Calcasieu Parish, LA
Sheet 10 of 24

NO.	REVISION	DATE	DRAWN	CHK'D	APP'D
A	ISSUED FOR INTERNAL REVIEW	04/30/2007	A	RB	TT

DRAWN. PES	DATE: 04/26/2007
CHECKED:	DATE:
ENGINEER:	DATE:
APPROVED:	DATE:
REVIEW.	DATE:
SCALE: 1" = 200'	SHEET 08 OF 15
JOB NO. A-4080-03	
CLIENT/ CLIENT JOB NO.	
FILENET NO. A4080-03-051307-XX	

Golden Pass Pipeline

CONSTRUCTION WATER CROSSING
STRUCTURES & DREDGED SPOIL
ALONG INDIAN BAYOU
ORANGE COUNTY, TEXAS

DRAWING NO. USSP-APE-85-YD-652-D83-0063 REV. A

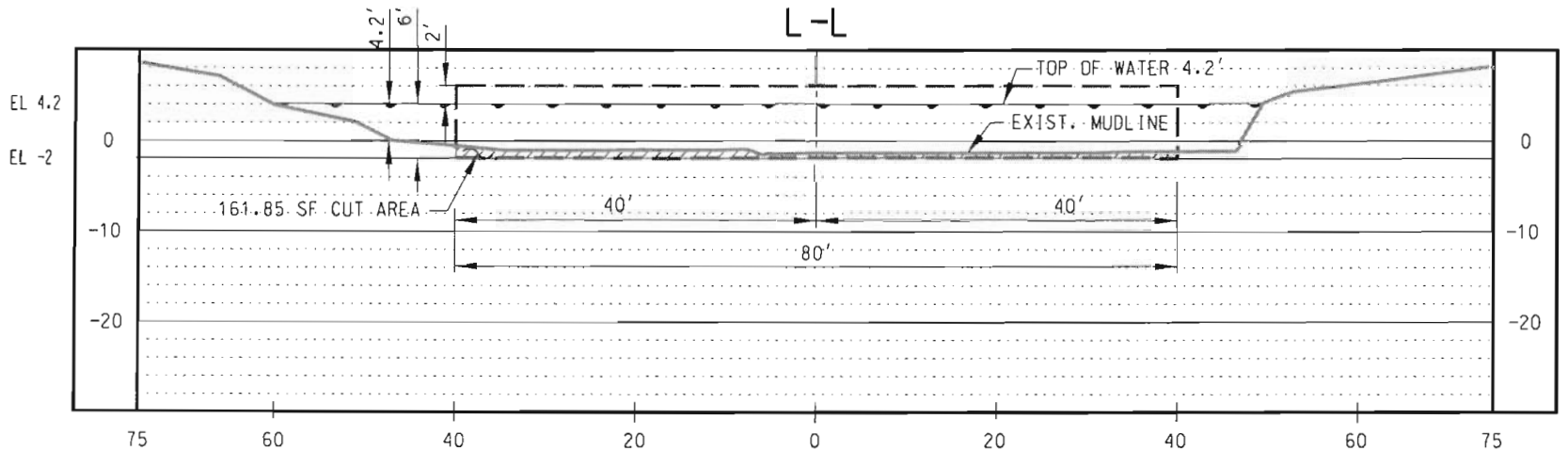

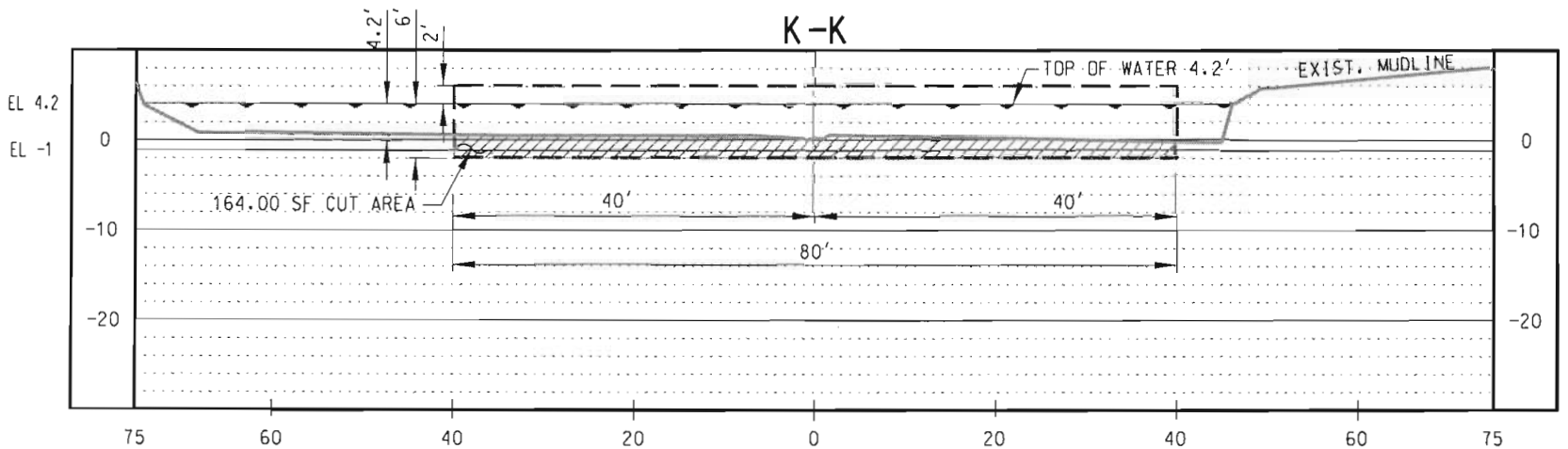

CROSS SECTION

20' 0 20'

HORIZONTAL SCALE IN FEET

20' 0 20'

VERTICAL SCALE IN FEET

DA Permit Application #
SWG-2007-617-RN
Golden Pass LNG
Jefferson, Newton, & Orange Counties, TX
and Calcasieu Parish, LA
Sheet 11 of 24

NO.	REVISION	DATE	DRAWN	CHKD.	APPD.
A	ISSUED FOR INTERNAL REVIEW	04/30/2007	A	RB	TT

DRAWN:	PES	DATE: 04/28/2007
CHECKED:		DATE:
ENGINEER:		DATE:
APPROVED:		DATE:
REVIEW:		DATE:
SCALE: 1" = 200'		SHEET 09 OF 15
JOB NO.	A-4080-03	
CLIENT/ CLIENT JOB NO.		
FILENET NO.	A4080-03-051307-XX	

Golden Pass Pipeline

CONSTRUCTION WATER CROSSING
STRUCTURES & DREDGED SPOIL
ALONG INDIAN BAYOU
ORANGE COUNTY, TEXAS

DRAWING NO. USSP-APE-85-YD-652-D83-0063 REV. A

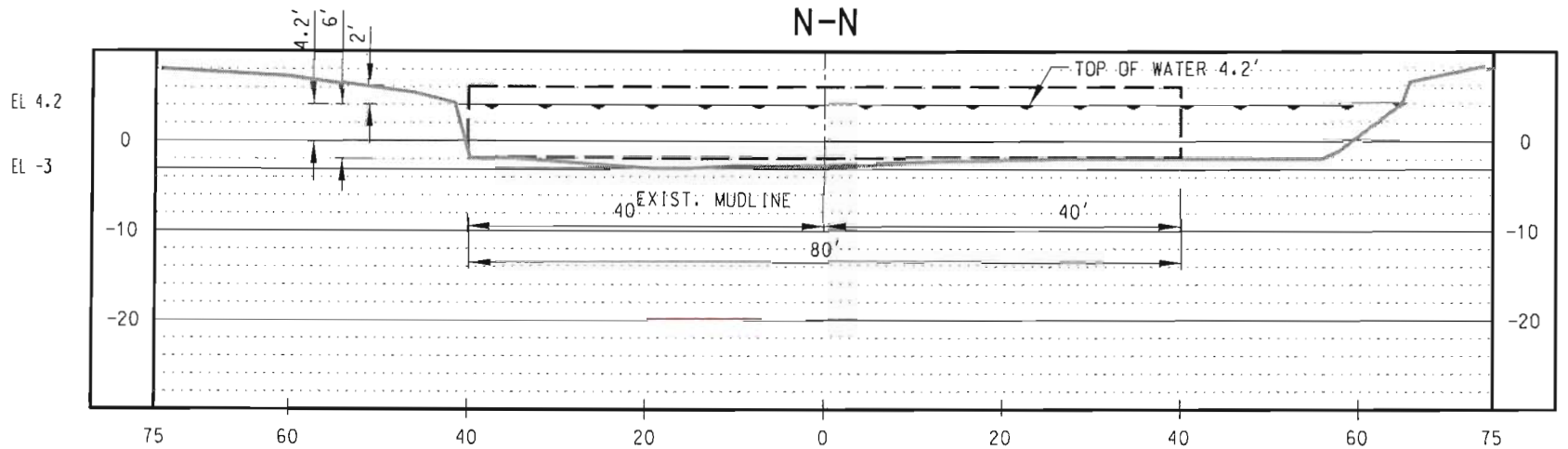

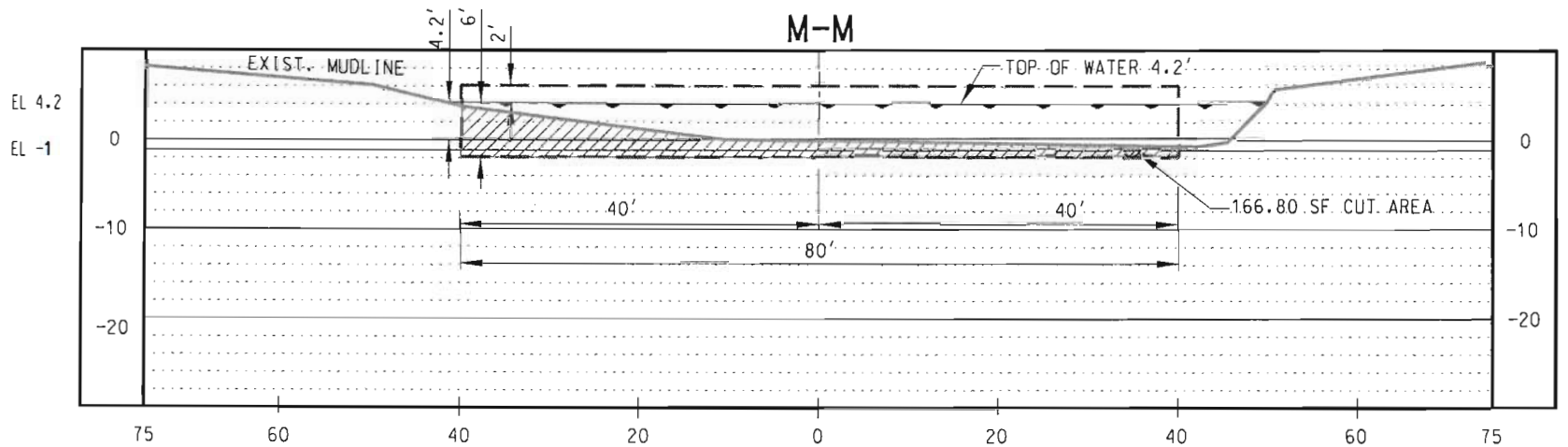

CROSS SECTION

20' 0 20'

HORIZONTAL SCALE IN FEET

20' 0 20'

VERTICAL SCALE IN FEET

DA Permit Application #
SWG-2007-617-RN
Golden Pass LNG
Jefferson, Newton, & Orange Counties, TX
and Calcasieu Parish, LA
Sheet 12 of 24

NO.	REVISION	DATE	DRAWN	CHKD.	APPD.
A	ISSUED FOR INTERNAL REVIEW	04/30/2007	A	RB	TT

DRAWN PES	DATE: 04/26/2007
CHECKED:	DATE:
ENGINEER:	DATE:
APPROVED:	DATE:
REVIEW:	DATE:
SCALE: 1" = 200'	SHEET 10 OF 15
JOB NO. A-4080-03	
CLIENT/ CLIENT JOB NO.	
FILENET NO. A4080-03-061307-XX	

Golden Pass Pipeline

CONSTRUCTION WATER CROSSING
STRUCTURES & DREDGED SPOIL
ALONG INDIAN BAYOU
ORANGE COUNTY, TEXAS

DRAWING NO. USSP-APE-85-YD-652-D83-0063 REV. A

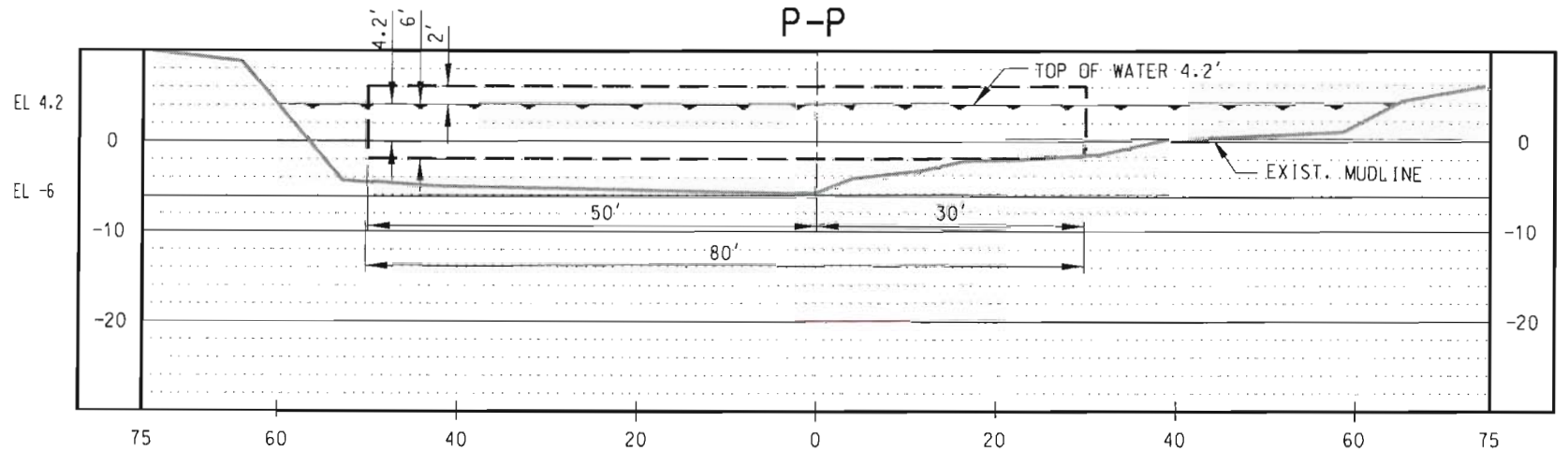

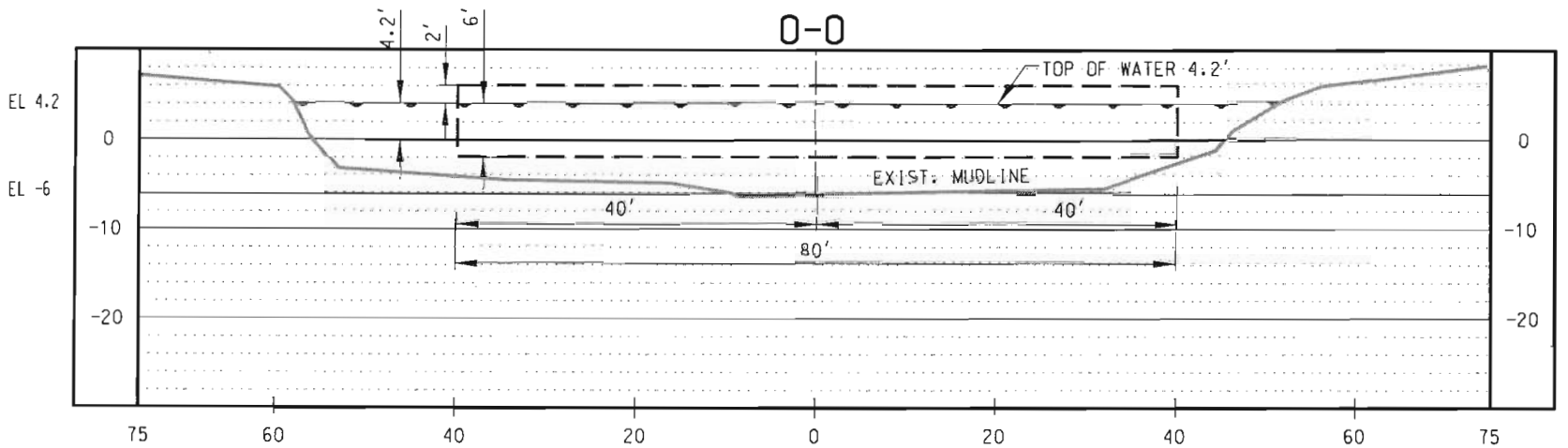

CROSS SECTION

20' 0 20'

HORIZONTAL SCALE IN FEET

20' 0 20'

VERTICAL SCALE IN FEET

DA Permit Application #
SWG-2007-617-RN
Golden Pass LNG
Jefferson, Newton, & Orange Counties, TX
and Calcasieu Parish, LA
Sheet 13 of 24

NO.	REVISION	DATE	DRAWN	CHK'D.	APP'D.
A	ISSUED FOR INTERNAL REVIEW	04/30/2007	A	RB	TT

DRAWN:	PES.	DATE: 04/28/2007
CHECKED:		DATE:
ENGINEER:		DATE:
APPROVED:		DATE:
REVIEW:		DATE:
SCALE: 1" = 200'		SHEET 11 OF 15
JOB NO. A-4080-03		
CLIENT/ CLIENT JOB NO.		
FILENET NO. A4080-03-051307-XX		

Golden Pass Pipeline

CONSTRUCTION WATER CROSSING
STRUCTURES & DREDGED SPOIL
ALONG INDIAN BAYOU
ORANGE COUNTY, TEXAS

DRAWING NO. USSP-APE-85-YD-652-DB3-0063 REV. A

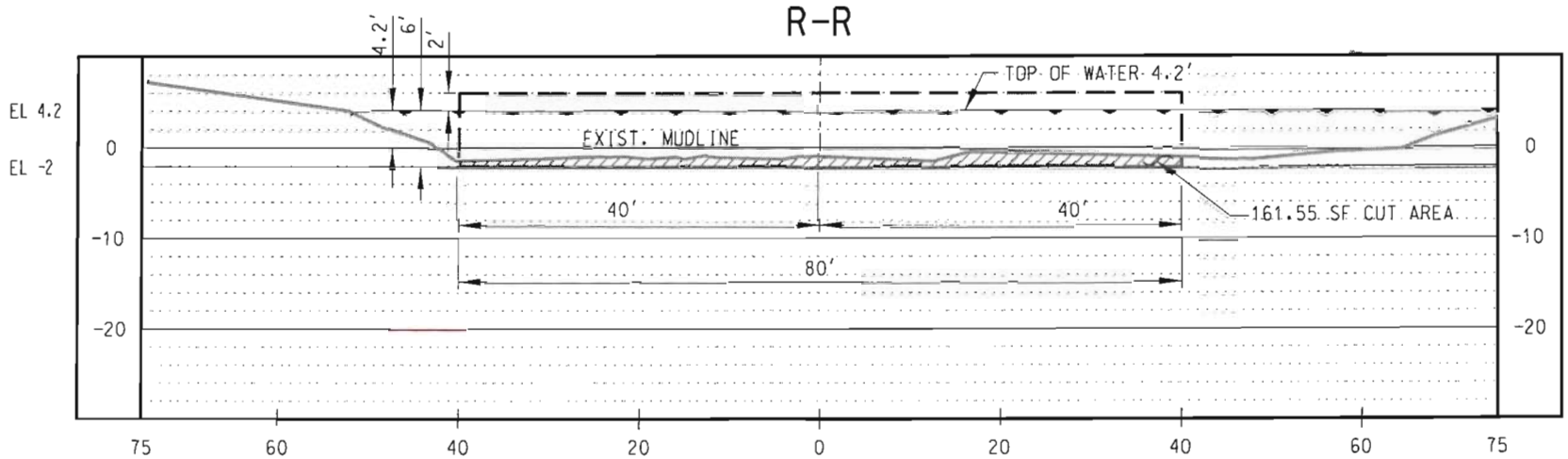

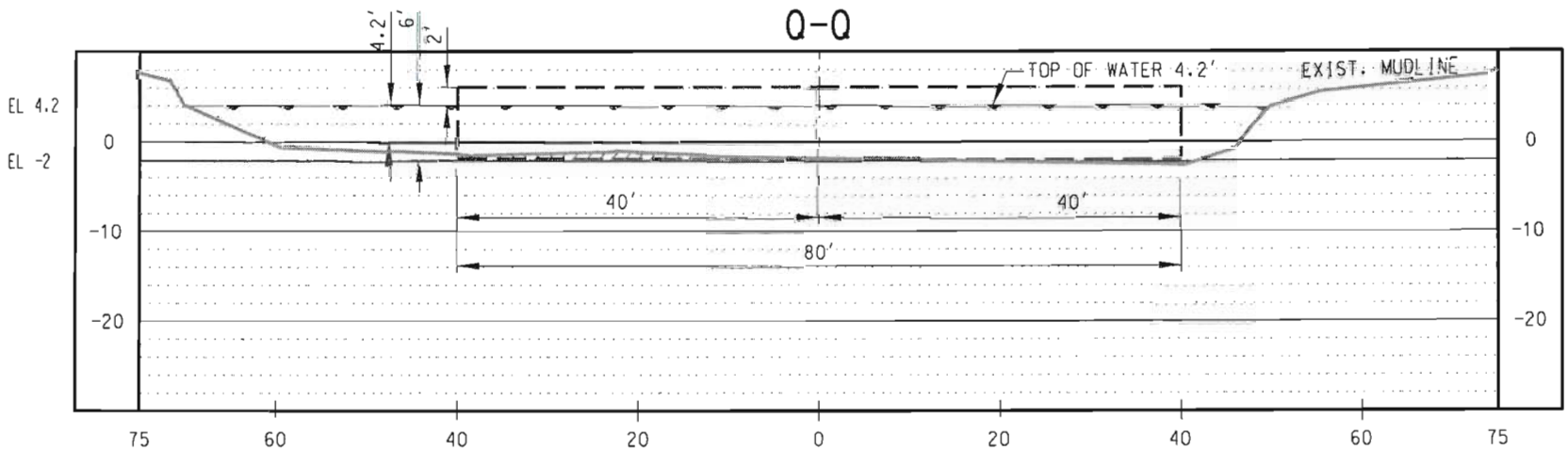

CROSS SECTION

20' 0 20'

HORIZONTAL SCALE IN FEET

20' 0 20'

VERTICAL SCALE IN FEET

DA Permit Application #
SWG-2007-617-RN
Golden Pass LNG
Jefferson, Newton, & Orange Counties, TX
and Calcasieu Parish, LA
Sheet 14 of 24

NO.	REVISION	DATE	DRAWN	CHK'D.	APP'D.
A	ISSUED FOR INTERNAL REVIEW	04/30/2007	A	RB	TT

DRAWN: PES	DATE: 04/28/2007
CHECKED:	DATE:
ENGINEER:	DATE:
APPROVED:	DATE:
REVIEW:	DATE:
SCALE: 1" = 200'	SHEET 12 OF 15
JOB NO. A-4080-03	
CLIENT/ CLIENT JOB NO.	
FILENET NO. A4080-03-051307-XX	

Golden Pass Pipeline

CONSTRUCTION WATER CROSSING
STRUCTURES & DREDGED SPOIL
ALONG INDIAN BAYOU
ORANGE COUNTY, TEXAS

DRAWING NO. USSP-APE-85-YD-652-D83-0063 REV. A

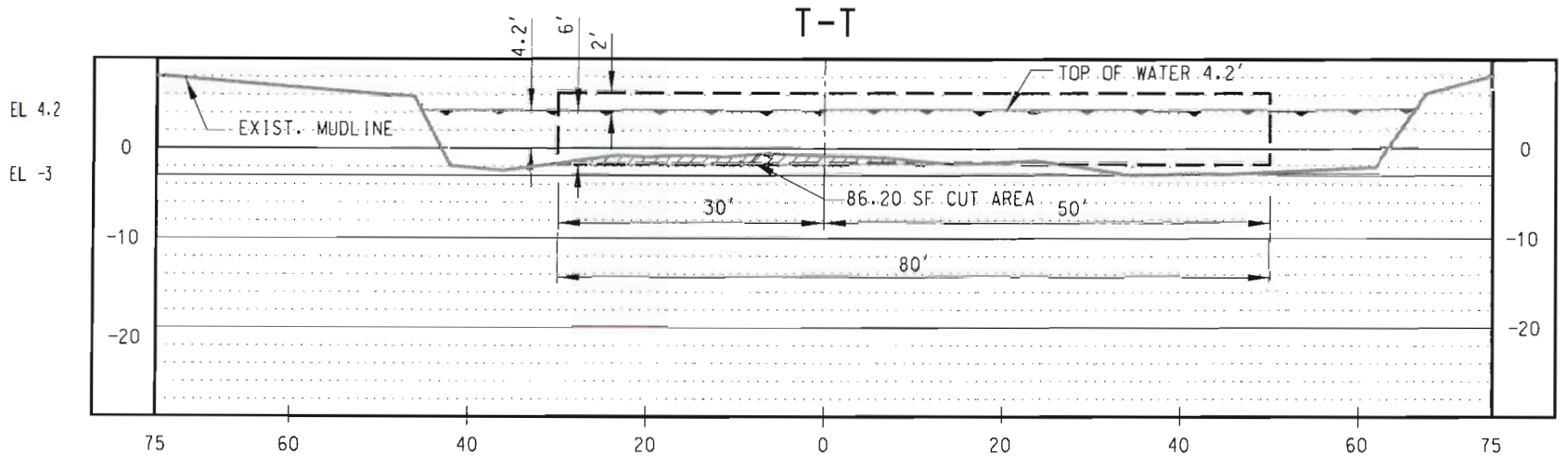

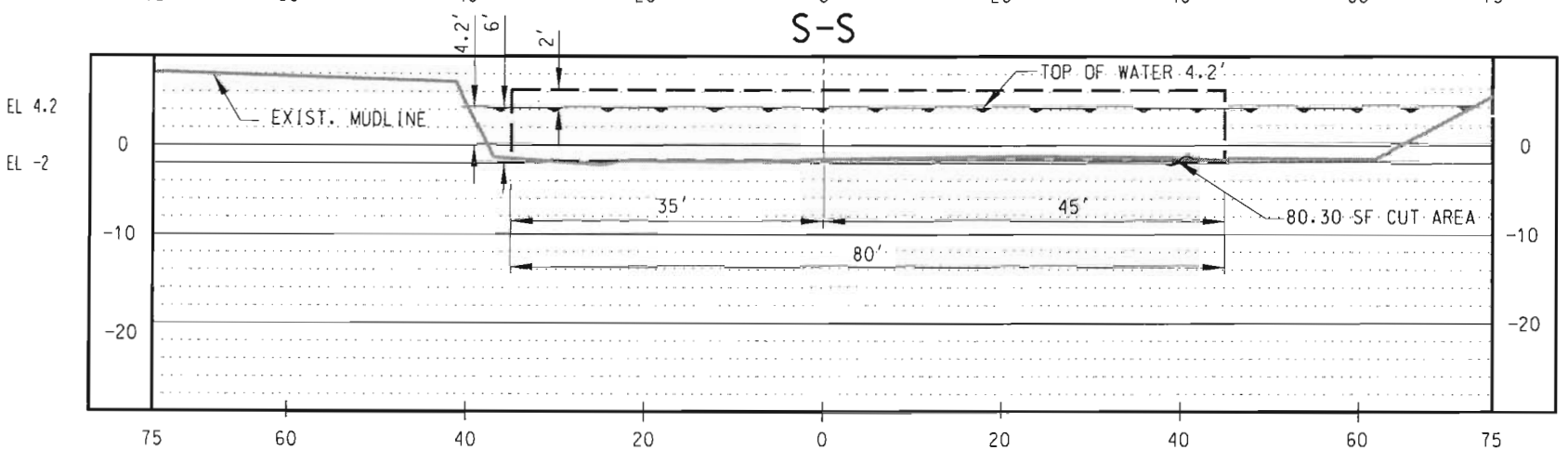

CROSS SECTION

20' 0 20'

HORIZONTAL SCALE IN FEET

20' 0 20'

VERTICAL SCALE IN FEET

DA Permit Application #
SWG-2007-617-RN
Golden Pass LNG
Jefferson, Newton, & Orange Counties, TX
and Calcasieu Parish, LA
Sheet 15 of 24

NO.	REVISION	DATE	DRAWN	CHKD.	APPD.
A	ISSUED FOR INTERNAL REVIEW	(May)/2007	A	RB	TT

DRAWN:	PES	DATE:	04/28/2007
CHECKED:		DATE:	
ENGINEER:		DATE:	
APPROVED:		DATE:	
REVIEW:		DATE:	
SCALE: 1" = 200'		SHEET 13 OF 15	
JOB NO.	A-4080-03		
CLIENT/ CLIENT JOB NO.			
FILENET NO.	A4080-03-051307-XX		

Golden Pass Pipeline

CONSTRUCTION WATER CROSSING
STRUCTURES & DREDGED SPOIL
ALONG INDIAN BAYOU
ORANGE COUNTY, TEXAS

DRAWING NO. USSP-APE-85-YD-652-D83-0063 REV. A

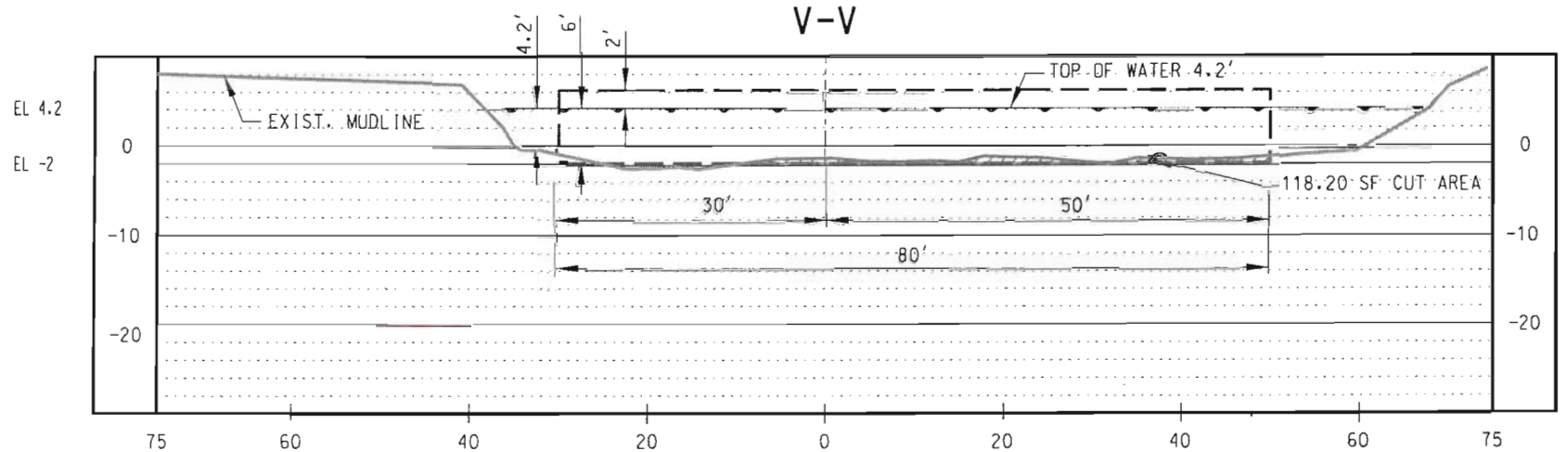

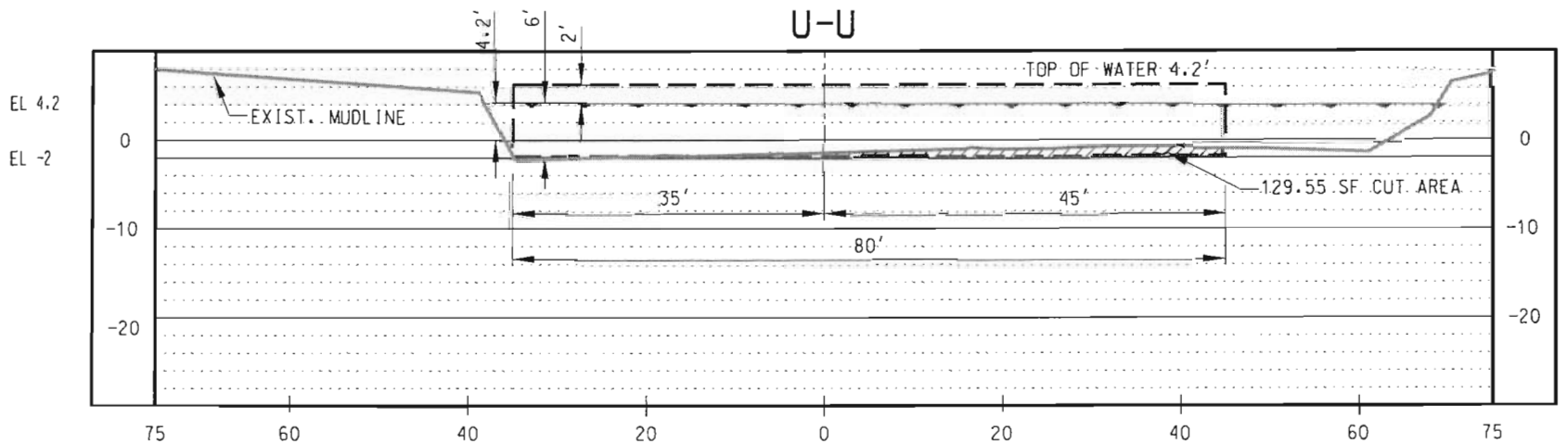

CROSS SECTION

20' 0 20'

HORIZONTAL SCALE IN FEET

20' 0 20'

VERTICAL SCALE IN FEET

DA Permit Application #
SWG-2007-617-RN
Golden Pass LNG
Jefferson, Newton, & Orange Counties, TX
and Calcasieu Parish, LA
Sheet 16 of 24

NO.	REVISION	DATE	DRAWN	CHK'D	APP'D
A	ISSUED FOR INTERNAL REVIEW	04/30/2007	A	RB	TT

DRAWN:	PES	DATE:	04/28/2007
CHECKED:		DATE:	
ENGINEER:		DATE:	
APPROVED:		DATE:	
REVIEW:		DATE:	
SCALE: 1" = 200'		SHEET 14 OF 15	
JOB NO.	A-4080-03		
CLIENT/ CLIENT JOB NO.			
FILENET NO.	A4060-03-051307-XX		

Golden Pass Pipeline

CONSTRUCTION WATER CROSSING
STRUCTURES & DREDGED SPOIL
ALONG INDIAN BAYOU
ORANGE COUNTY, TEXAS

DRAWING NO. USSP-APE-85-YD-652-D83-0063 REV. A

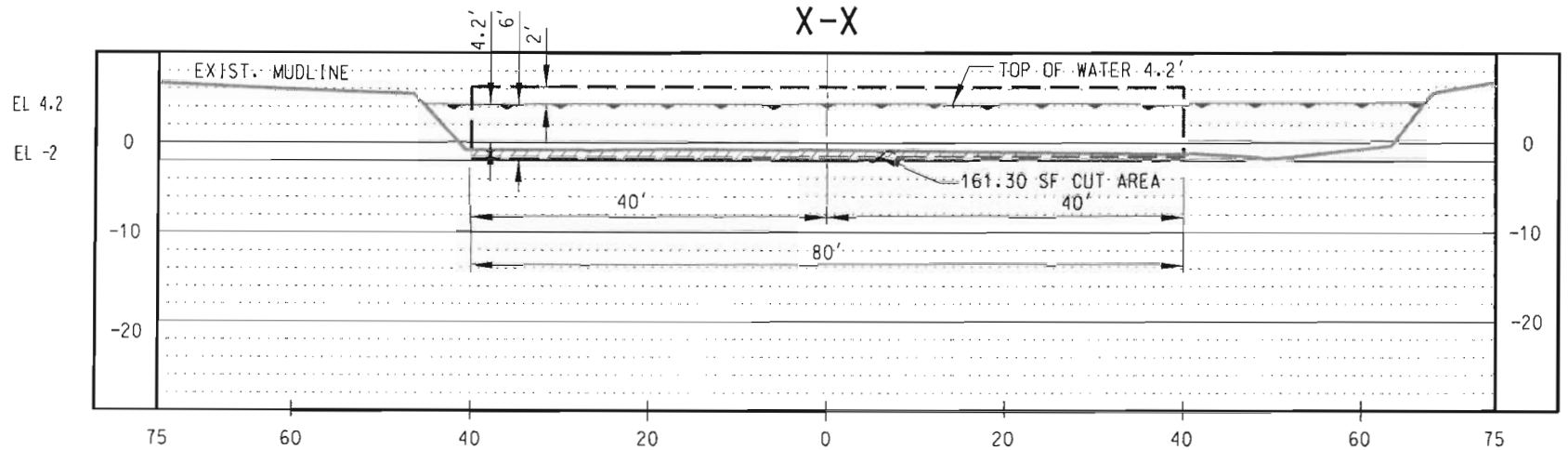

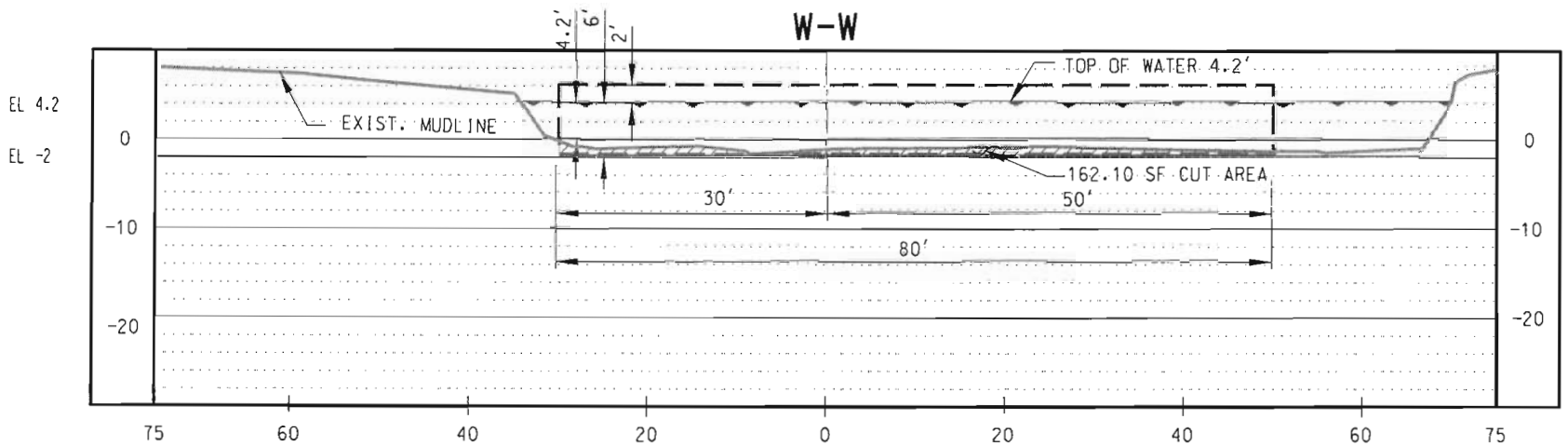

CROSS SECTION

20' 0 20'

HORIZONTAL SCALE IN FEET

20' 0 20'

VERTICAL SCALE IN FEET

DA Permit Application #
SWG-2007-617-RN
Golden Pass LNG
Jefferson, Newton, & Orange Counties, TX
and Calcasieu Parish, LA
Sheet 17 of 24

NO.	REVISION	DATE	DRAWN	CHKD.	APP'D.
A	ISSUED FOR INTERNAL REVIEW	04/30/2007	A	RB	TT

DRAWN:	PES	DATE:	04/26/2007
CHECKED:		DATE:	
ENGINEER:		DATE:	
APPROVED:		DATE:	
REVIEW:		DATE:	
SCALE:	1" = 200'	SHEET 15 OF 15	
JOB NO.	A-4080-03		
CLIENT/ CLIENT JOB NO.			
FILENET NO.	A4080-03-051307-XX		

Golden Pass Pipeline

CONSTRUCTION WATER CROSSING
STRUCTURES & DREDGED SPOIL
ALONG INDIAN BAYOU
ORANGE COUNTY, TEXAS

DRAWING NO. USSP-APE-85-YD-652-D83-0063 REV. A

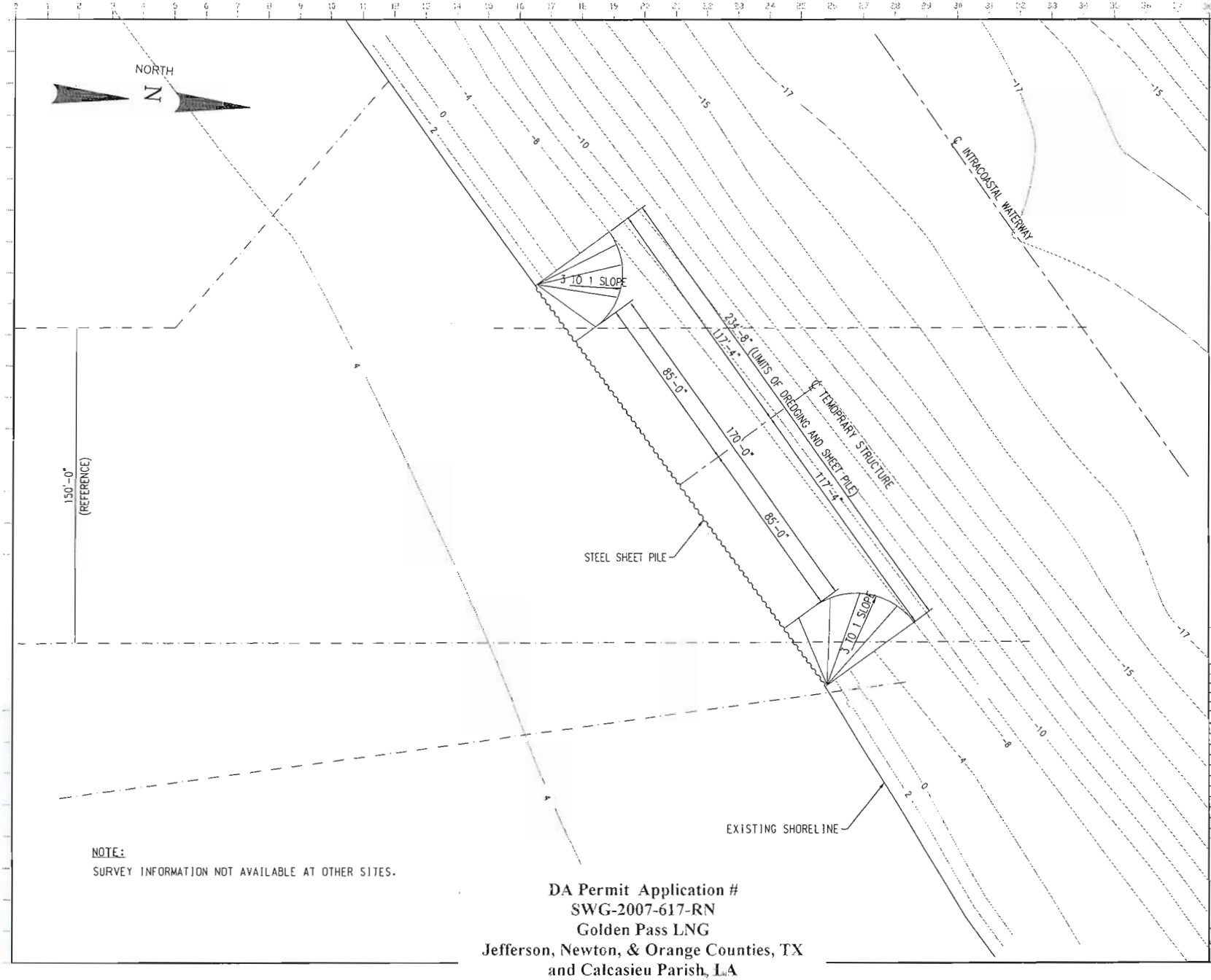

NOTE:
SURVEY INFORMATION NOT AVAILABLE AT OTHER SITES.

CONFIDENTIAL - RESTRICTED USE

THIS DOCUMENT IS THE PROPERTY OF GOLDEN PASS PIPELINE LP AND CONTAINS CONFIDENTIAL, PROPRIETARY INFORMATION WHICH MUST NEITHER BE MADE AVAILABLE NOR DISCLOSED TO OR DISCUSSED WITH ANYONE OUTSIDE OF GOLDEN PASS PIPELINE LP, ITS DIVISIONS AND WHOLLY OWNED AFFILIATES NOR USED FOR ANY PURPOSE EXCEPT AS AUTHORIZED BY GOLDEN PASS PIPELINE LP UNDER DULY-EXECUTED AGREEMENTS PERMITTING SUCH DISCLOSURE OR USE AND THE DOCUMENT SHALL BE SAFEGUARDED TO PREVENT SUCH UNAUTHORIZED AVAILABILITY, DISCLOSURE OR DISCUSSION.

amec paragon

ENGINEER		DATE	SCALE 1"=20'
DRAWN	PES	DATE 12/06/06	SHEET 1 OF 2
CHECKED		DATE	JOB NO. A4080-03
SHS		DATE	VPF No. N/A
APPROVED		DATE	CLIENT VERSION
ELEMENT NO.	A4080-03-051307-1247		

ISSUE	DATE	BY	DESCRIPTION	CHK'D1	CHK'D2	APP'D
A	05/01/07	RNH	ISSUE FOR INFORMATION	RH	RB	TT

Golden Pass Pipeline

GRADE SITE PLAN
CONCEPTUAL TEMPORARY STRUCTURE

CLIENT ACCEPTANCE | DATE

DRAWING NO. USSP-APE-85-CD-652-D44-0050 | ISSUE NO. A

DA Permit Application #
SWG-2007-617-RN
Golden Pass LNG
Jefferson, Newton, & Orange Counties, TX
and Calcasieu Parish, LA
Sheet 18 of 24

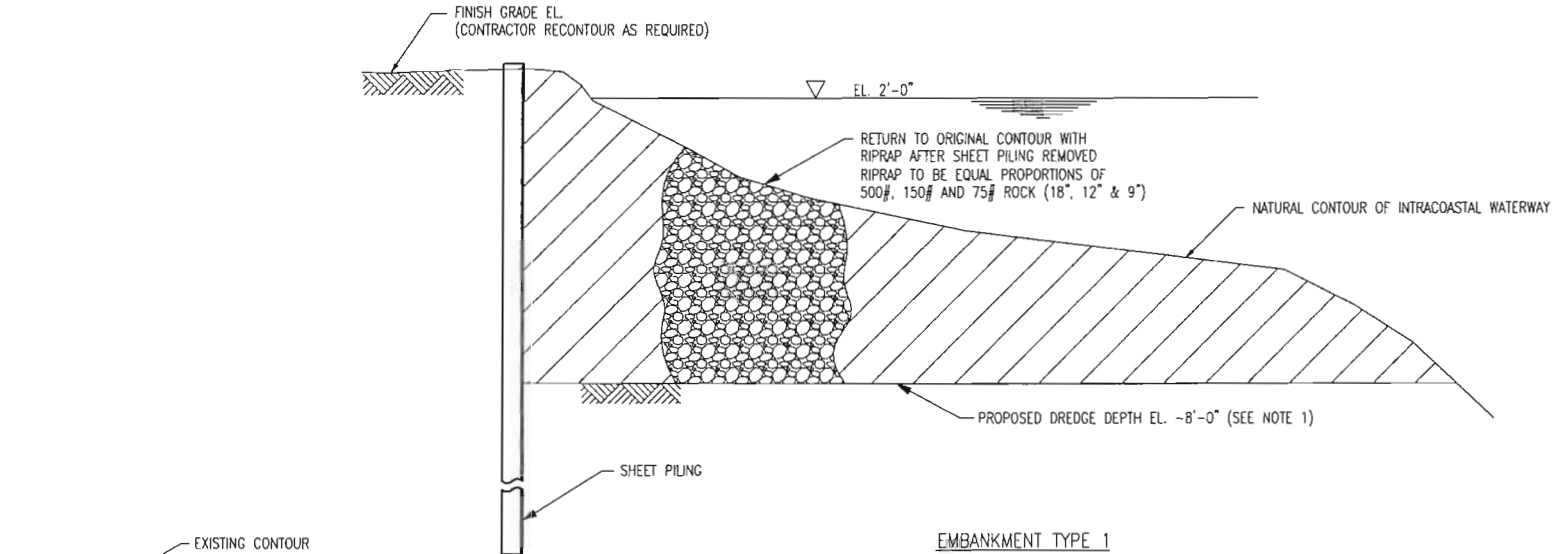

EMBANKMENT TYPE 1

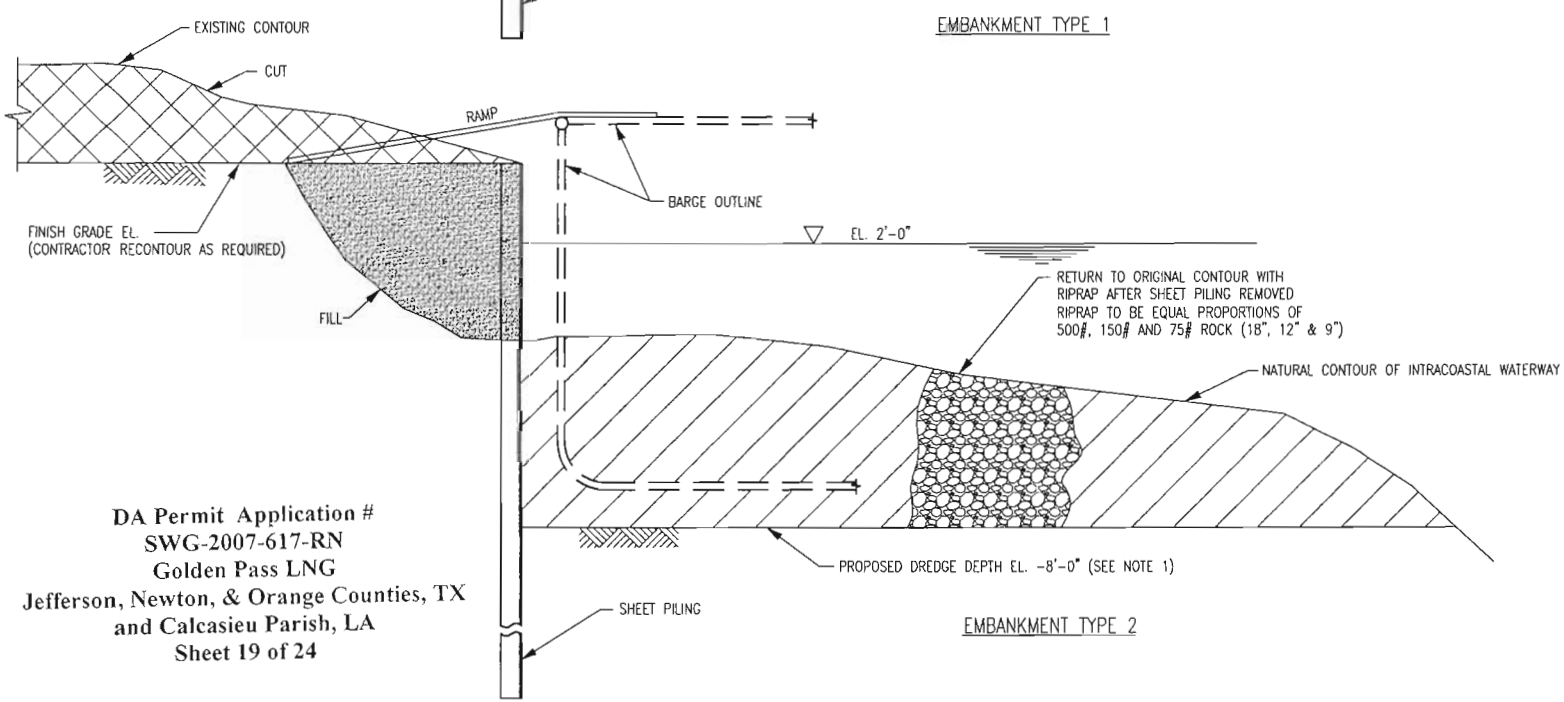

EMBANKMENT TYPE 2

DA Permit Application #
SWG-2007-617-RN
Golden Pass LNG
Jefferson, Newton, & Orange Counties, TX
and Calcasieu Parish, LA
Sheet 19 of 24

CONFIDENTIAL - RESTRICTED USE

THIS DOCUMENT IS THE PROPERTY OF GOLDEN PASS PIPELINE LP AND CONTAINS CONFIDENTIAL PROPRIETARY INFORMATION WHICH MUST NEITHER BE MADE AVAILABLE NOR DISCLOSED TO OR DISCUSSED WITH ANYONE OUTSIDE OF GOLDEN PASS PIPELINE LP, ITS DIVISIONS AND WHOLLY OWNED AFFILIATES NOR USED FOR ANY PURPOSE EXCEPT AS AUTHORIZED BY GOLDEN PASS PIPELINE LP UNDER RULY-EXECUTED AGREEMENTS PERMITTING SUCH DISCLOSURE OR USE AND THE DOCUMENT SHALL BE SAFEGUARDED TO PREVENT SUCH UNAUTHORIZED AVAILABILITY, DISCLOSURE OR DISCUSSION.

NOTES:

1. SHEET PILE DESIGN BASED ON -8'-0" MUDLINE.

0 2'-0" 4'-0" 6'-0" 8'-0" 10'-0"

GRAPHIC SCALE

amec paragon

ENGINEER		DATE	SCALE 1/2"=1'-0"
DRAWN PES		DATE 03/22/07	SHEET 2 OF 2
CHECKED		DATE	JOB NO. A4080-03
SHS		DATE	VPZ No. N/A
APPROVED		DATE	CLIENT DESCRIPTION
RIVENET NO.	A4080-03-051307-1261		

ISSUE	DATE	BY	DESCRIPTION	CHK'D	CHK'D2	APP'D
A	05/01/07	RMH	ISSUE FOR INFORMATION	RH	RB	TI

Golden Pass Pipeline

GRADE SITE DETAILS
CONCEPTUAL TEMPORARY STRUCTURE

CLIENT ACCEPTANCE | DATE

DRAWING NO. USSP-APE-85-CD-652-D44-0050 | ISSUE NO. A



DA Permit Application #
SWG-2007-617-RN
Golden Pass LNG
Jefferson, Newton, & Orange Counties, TX
and Calcasieu Parish, LA
Sheet 20 of 24

NOTES:

1. VOLUME OF FILL REQUIRED - 7500 CU. YDS.
2. TYPE FILE - GRANULAR
3. AFTER CONSTRUCTION FILL TO BE MOVED AND RECYCLED

0 100 200 300
SCALE IN FEET

NO.	REVISION	DATE	DRAWN	CHKD.	APPD.
A	ISSUED FOR INFORMATION	04/26/2007	VLM	JW	FMS

DRAWN: PES	DATE 04/24/2007
CHECKED:	DATE
ENGINEER:	DATE
APPROVED:	DATE
REVIEW:	DATE
SCALE: 1" = 100'	SHEET 1 OF 1
JOB NO. A-4080-03	
CLIENT/CLIENT JOB NO.	
FILENET NO.: A4080-03-051307-	

Golden Pass Pipeline

SKETCH
STRUCTURE AT
HWY. 87 HDD PUSH STATION
M.P. 1.22

DRAWING NO. A4080-03-051307-0045 REV. A

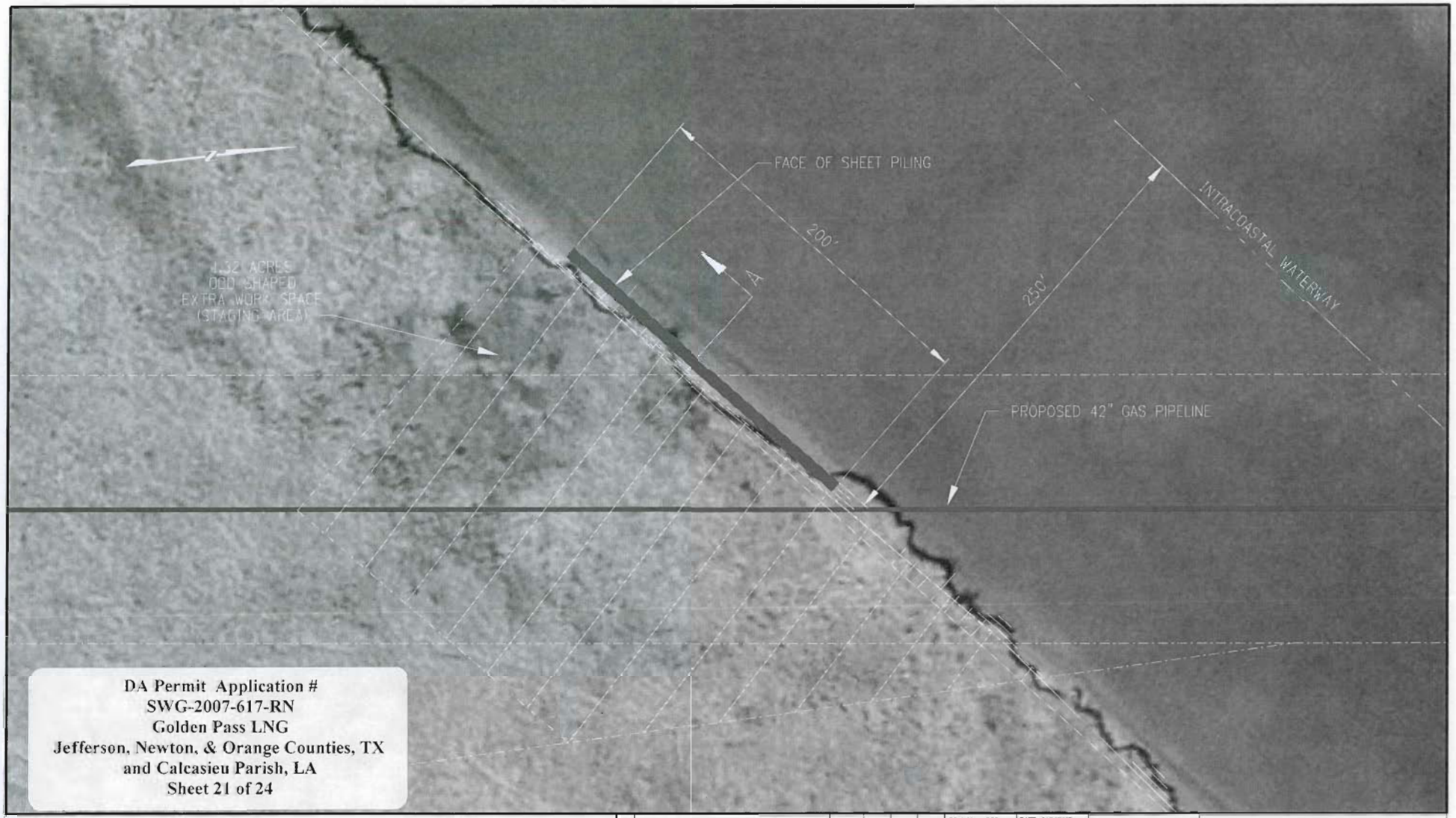

DA Permit Application #
SWG-2007-617-RN
Golden Pass LNG
Jefferson, Newton, & Orange Counties, TX
and Calcasieu Parish, LA
Sheet 21 of 24

NOTES:
1. VOLUME OF SPOIL FROM DREDGING - 2000 CU. YDS
2. DREDGE SPOIL WILL BE HAULED FROM SITE TO COUNTY FILL.

0 50 100 150
SCALE IN FEET

NO	REVISION	DATE	DRAWN	CHK'D.	APP'D.
A	ISSUED FOR INFORMATION	04/25/2007	VLM	JW	FMS

DRAWN: PCS DATE: 04/24/2007
CHECKED: DATE:
ENGINEER: DATE:
APPROVED: DATE:
REVIEW: DATE:
SCALE: 1" = 50' SHEET 1 OF 1
JOB NO. A-4080-03
CLIENT/CLIENT JOB NO.
FILENET NO.: A4080-03-051307-

Golden Pass Pipeline

SKETCH
STRUCTURE AT
INTRACOASTAL PUSH STATION
M.P. 8.80

DRAWING NO. A4080-03-051307-0947 REV. A

DA Permit Application #
SWG-2007-617-RN
Golden Pass LNG
Jefferson, Newton, & Orange Counties, TX
and Calcasieu Parish, LA
Sheet 22 of 24

NOTES:
1. VOLUME OF SPOIL FROM DREDGING - 2000 CU. YDS
2. DREDGE SPOIL WILL BE HAULED FROM SITE TO COUNTY FILL.

0 200 400 600
SCALE IN FEET

NO.	REVISION	DATE	DRAWN	CHKD.	APPD.
A	ISSUED FOR INFORMATION	04/24/2007	VLM	JW	FMS

DRAWN: PES DATE: 04/24/2007
CHECKED: DATE:
ENGINEER: DATE:
APPROVED: DATE:
REVIEW: DATE:
SCALE: 1" = 200' SHEET 1 OF 1
JOB NO. A-4080-03
CLIENT/CLIENT JOB NO.
FILENET NO.: A4080-03-051307-

Golden Pass Pipeline

SKETCH
STRUCTURE AT
MAGNOLIA CUT ACCESS
M.P. 9.30

DRAWING NO.: A4080-03-051307-0948 REV. A



DA Permit Application #
SWG-2007-617-RN
Golden Pass LNG
Jefferson, Newton, & Orange Counties, TX
and Calcasieu Parish, LA
Sheet 23 of 24

NOTES:
1. VOLUME OF SPOIL FROM DREDGING - 1000 CU. YDS
2. DREDGE SPOIL WILL BE HAULED FROM SITE TO COUNTY FILL.

0 200 400 600
SCALE IN FEET

NO.	REVISION	DATE	DRAWN	CHKD.	APPD.
A	ISSUED FOR INFORMATION	04/25/2007	VLM	JW	FMS

DRAWN: PES	DATE: 04/24/2007
CHECKED:	DATE:
ENGINEER:	DATE:
APPROVED:	DATE:
REVIEW:	DATE:
SCALE: 1" = 200'	SHEET 1 OF 1
JOB NO. A-4080-03	
CLIENT/CLIENT JOB NO.	
FILENET NO.: A4080-03-051307-	

Golden Pass Pipeline

SKETCH
STRUCTURE AT
INDIAN BAYOU/INDIAN LAKE ROAD
M.P. 57.00

DRAWING NO. A4080-03-051307-0949 REV. A



NOTES:
1. VOLUME OF SPOIL FROM DREDGING - 1000 CU. YDS
2. DREDGE SPOIL WILL BE HAULED FROM SITE TO COUNTY FILL

0 80 160 240
SCALE IN FEET

DA Permit Application #
SWG-2007-617-RN
Golden Pass LNG
Jefferson, Newton, & Orange Counties, TX
and Calcasieu Parish, LA
Sheet 24 of 24

DATE 04/24/2007
DATE
DATE
DATE
DATE
SHEET 1 OF 1
4080-03
NO.
-051307-

Golden Pass Pipeline

SKETCH
STRUCTURE AT
INDIAN BAYOU OFFLOADING SITE
M.P. 57.40

DRAWING NO. A4080-03-051307-0946 REV. A