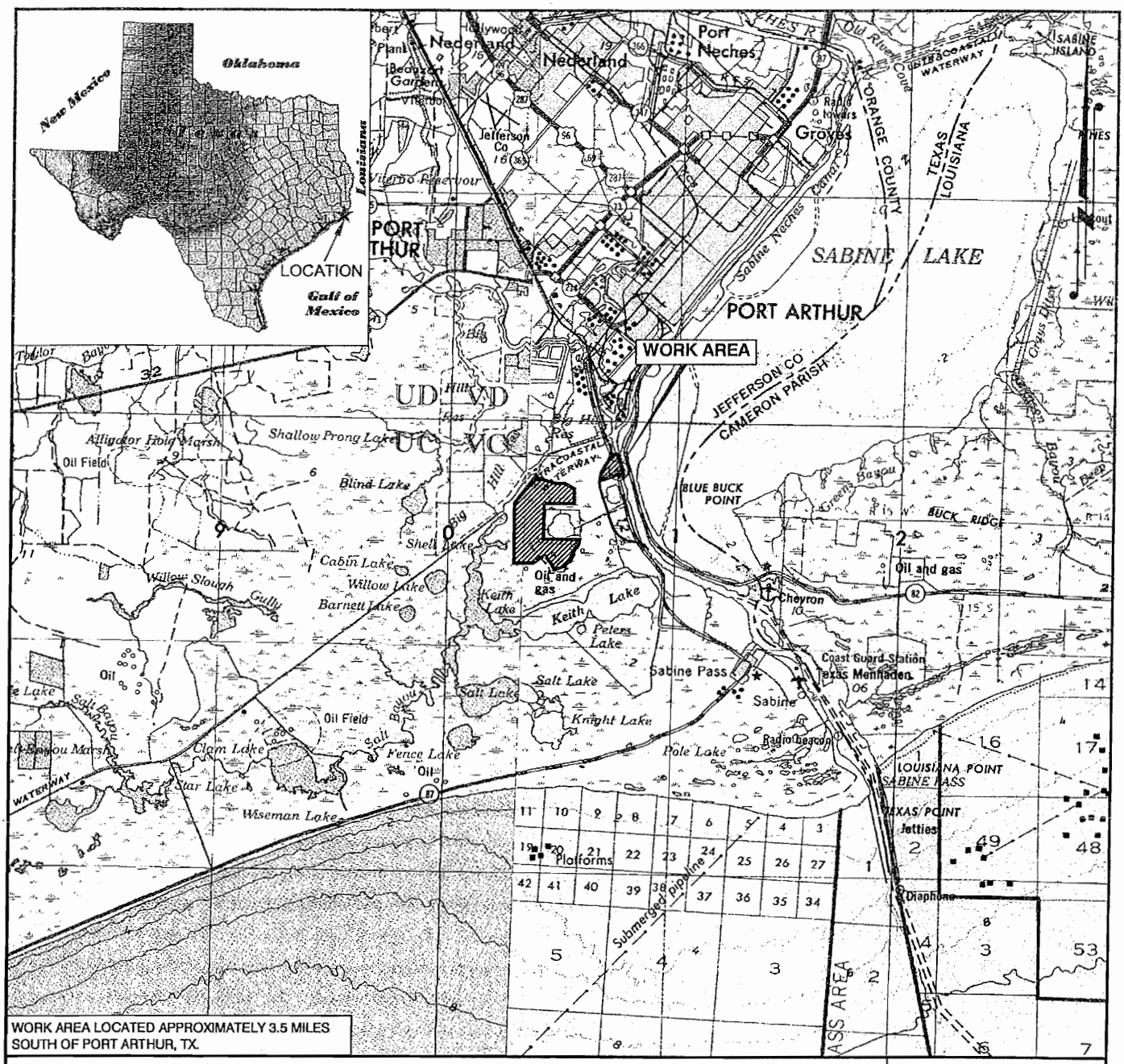

VICINITY MAP

GEODETIC DATUM: NAD27
PROJECTION: TX SOUTH CEN.
GRID UNIT: US SURVEY FEET

PORT ARTHUR LNG HOLDINGS, LLC

PROPOSED PORT ARTHUR MARINE TERMINAL
WEST BANK OF PORT ARTHUR SHIP CANAL
NEAR PORT ARTHUR
JEFFERSON COUNTY, TEXAS

REV. NO.	REV. DATE	REVISION DESC.	REV. BY:
6	9/10/08	REVISED DREDGE LIMITS	AZB

T. BAKER SMITH
PROFESSIONAL CONSULTANTS SINCE 1913
(337) 735-2800 www.tbsmith.com

DRAWN BY:	AZB
APPROVED BY:	BST
SCALE:	1 : 250,000
DATE:	4/3/08

Port Arthur LNG Holdings
Permit # SWG-2008-00497
Date: 17 November 2008
Page: 1 of 7

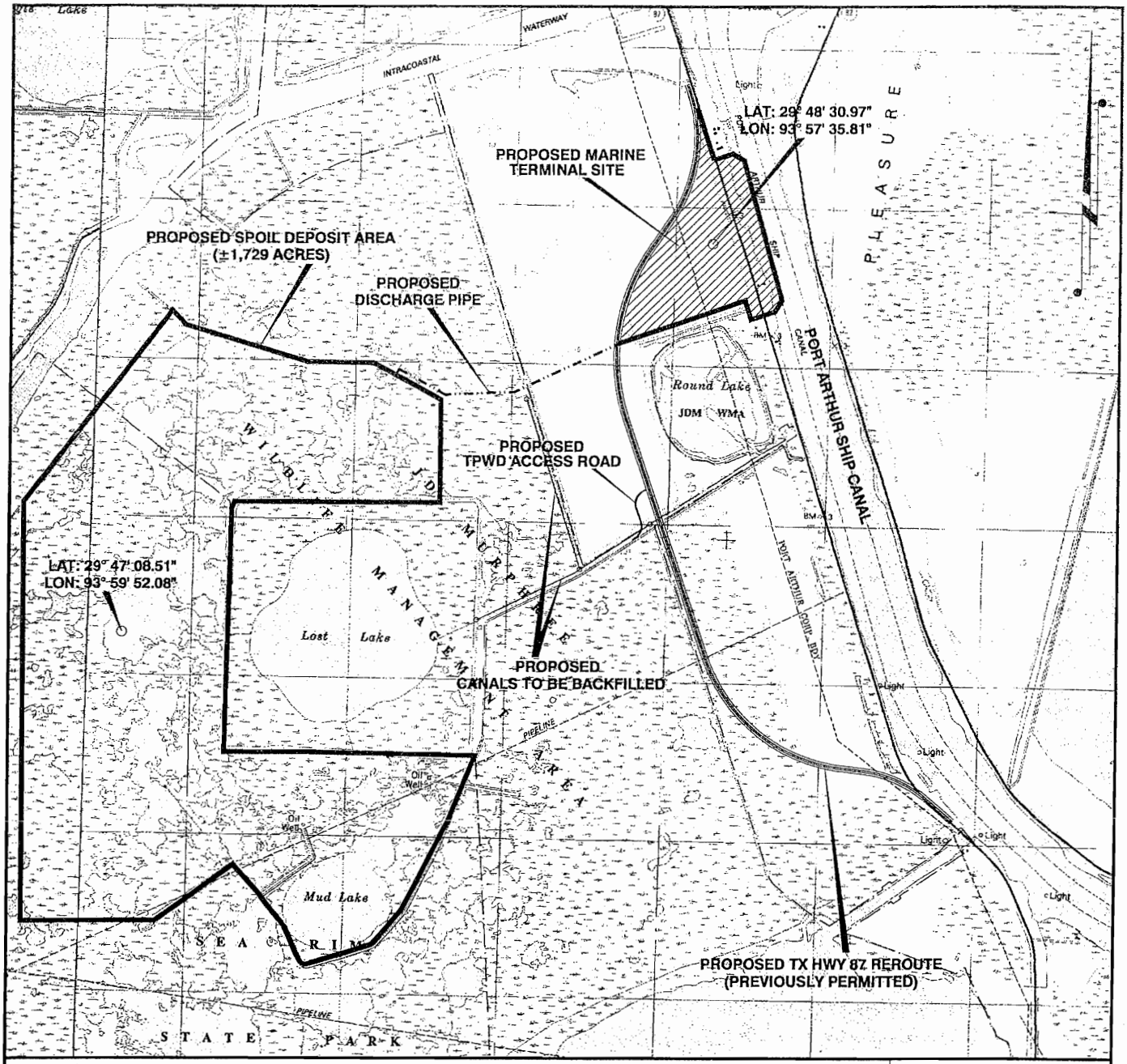

SCALE IN FEET

3000' 1500' 0 3000'

AREA MAP

GEODETIC DATUM: NAD27
PROJECTION: TX SOUTH CEN.
GRID UNIT: US SURVEY FEET

PORT ARTHUR LNG HOLDINGS, LLC

PROPOSED PORT ARTHUR MARINE TERMINAL
WEST BANK OF PORT ARTHUR SHIP CANAL
NEAR PORT ARTHUR
JEFFERSON COUNTY, TEXAS

REV. NO.	REV. DATE	REVISION DESC.	REV. BY:
6	9/10/08	REVISED DREDGE LIMITS	AZB

TBS T. BAKER SMITH
PROFESSIONAL CONSULTANTS SINCE 1913
(337) 735-2800 www.tbsmith.com

DRAWN BY:	AZB
APPROVED BY:	BST
SCALE:	1" = 3000'
DATE:	4/3/08

Port Arthur LNG Holdings
Permit # SWG-2008-00497
Date: 17 November 2008

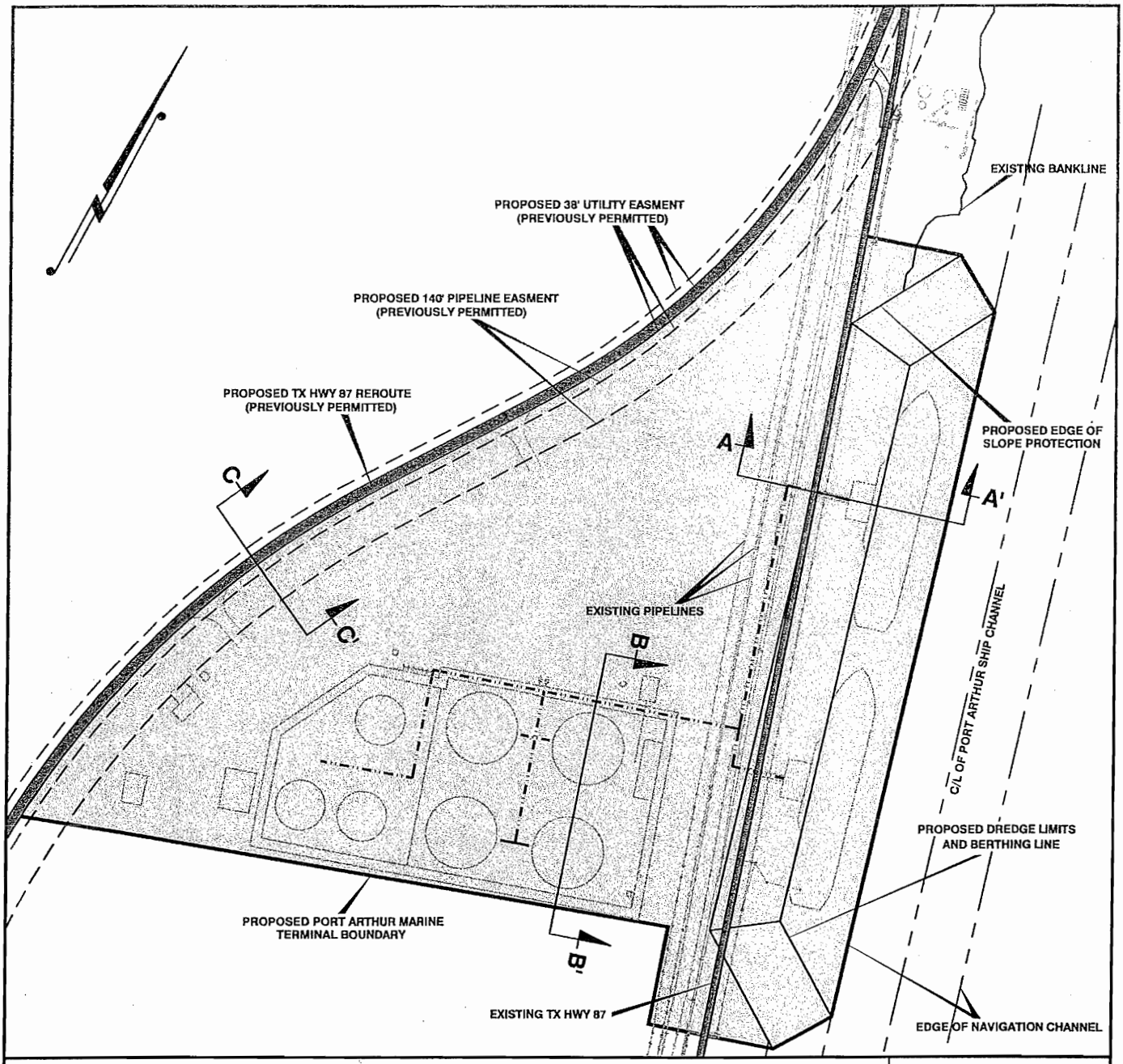

SCALE IN FEET

600' 300' 0 600'

AREA MAP

GEODETIC DATUM: NAD27
PROJECTION: TX SOUTH CEN.
GRID UNIT: US SURVEY FEET

PORT ARTHUR LNG HOLDINGS, LLC

PROPOSED PORT ARTHUR MARINE TERMINAL
WEST BANK OF PORT ARTHUR SHIP CANAL
NEAR PORT ARTHUR
JEFFERSON COUNTY, TEXAS

REV. NO.	REV. DATE	REVISION DESC.	REV. BY:
6	9/10/08	REVISED DREDGE LIMITS	AZB

T. BAKER SMITH
PROFESSIONAL CONSULTANTS SINCE 1913
(337) 735-2800 www.tbsmith.com

DRAWN BY:	AZB
APPROVED BY:	BST
SCALE:	1" = 600'
DATE:	4/3/08

Port Arthur LNG Holdings
Permit # SWG-2008-00497
Date: 17 November 2008
Page: 3 of 7

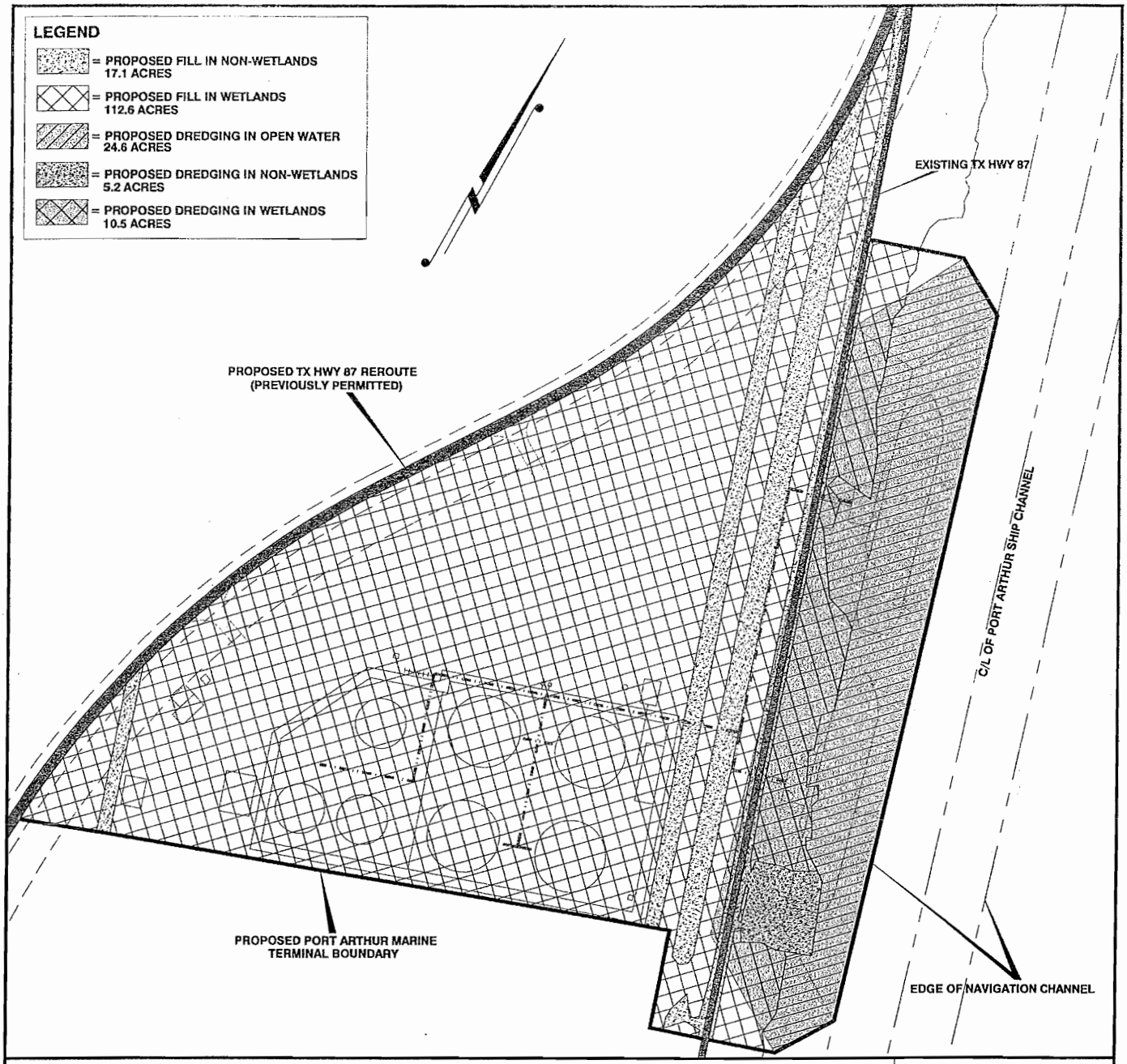

SCALE IN FEET

600' 300' 0 600'

WETLANDS

GEODETIC DATUM: NAD27
PROJECTION: TX SOUTH CEN.
GRID UNIT: US SURVEY FEET

PORT ARTHUR LNG HOLDINGS, LLC

PROPOSED PORT ARTHUR MARINE TERMINAL
WEST BANK OF PORT ARTHUR SHIP CANAL
NEAR PORT ARTHUR
JEFFERSON COUNTY, TEXAS

REV. NO.	REV. DATE	REVISION DESC.	REV. BY:
6	9/10/08	REVISED DREDGING LIMITS	AZB

T. BAKER SMITH
PROFESSIONAL CONSULTANTS SINCE 1913
(337) 735-2800 www.tbsmith.com

DRAWN BY:	AZB
APPROVED BY:	BST
SCALE:	1" = 600'
DATE:	4/3/08

Port Arthur LNG Holdings
Permit # SWG-2008-00497
Date: 17 November 2008
Page: 4 of 7

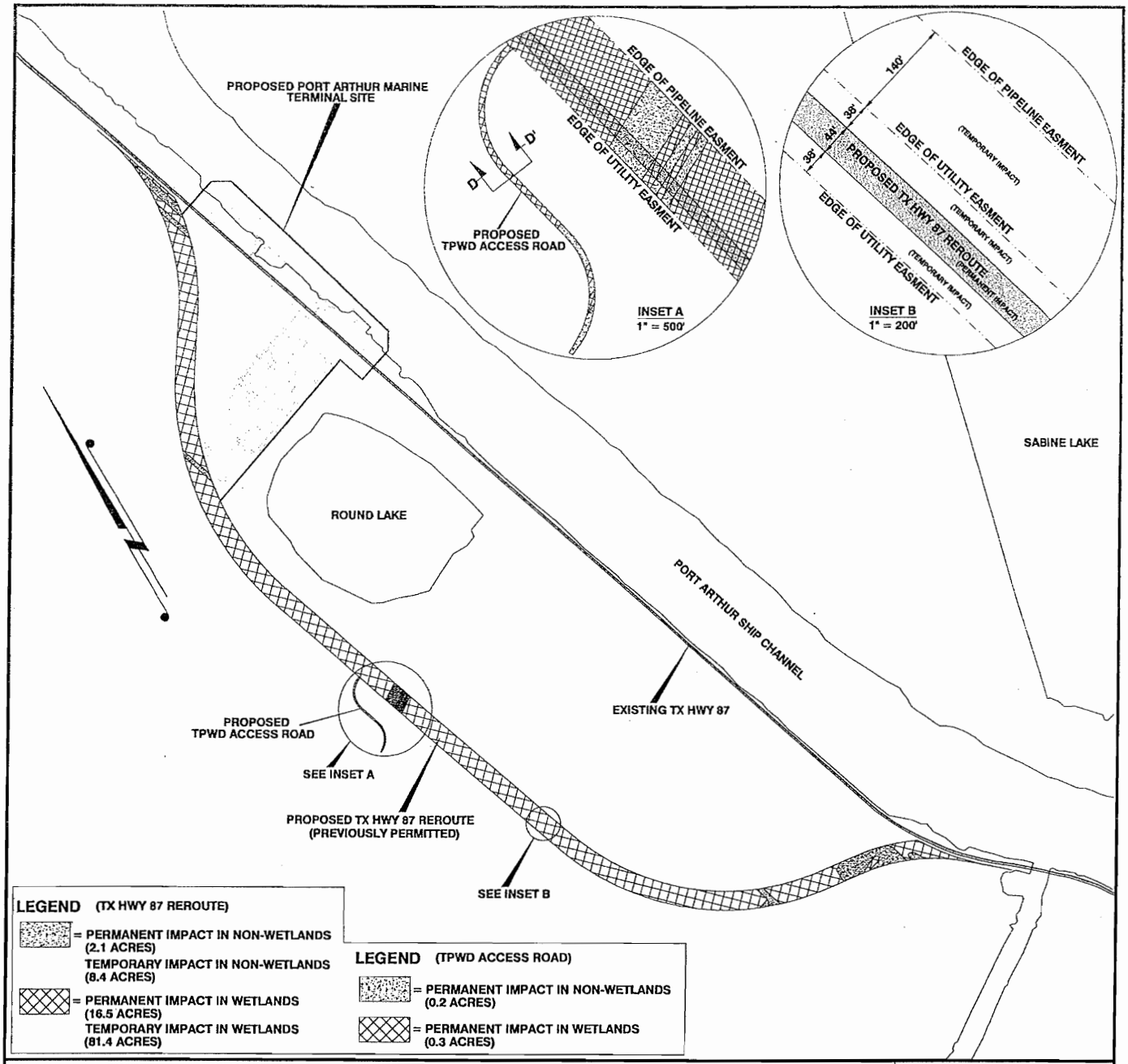

SCALE IN FEET

2000' 1000' 0 2000'

WETLANDS

GEODETIC DATUM: NAD27
PROJECTION: TX SOUTH CEN.
GRID UNIT: US SURVEY FEET

PORT ARTHUR LNG HOLDINGS, LLC

PROPOSED PORT ARTHUR MARINE TERMINAL
WEST BANK OF PORT ARTHUR SHIP CANAL
NEAR PORT ARTHUR
JEFFERSON COUNTY, TEXAS

REV. NO.	REV. DATE	REVISION DESC.	REV. BY:
6	9/10/08	REVISED DREDGING LIMITS	

T. BAKER SMITH
PROFESSIONAL CONSULTANTS SINCE 1913
(337) 735-2800 www.tbsmith.com

DRAWN BY:	AZB
APPROVED BY:	BST
SCALE:	1" = 2000'
DATE:	4/3/08

Port Arthur LNG Holdings
Permit # SWG-2008-00497
Date: 17 November 2008
Page: 5 of 7

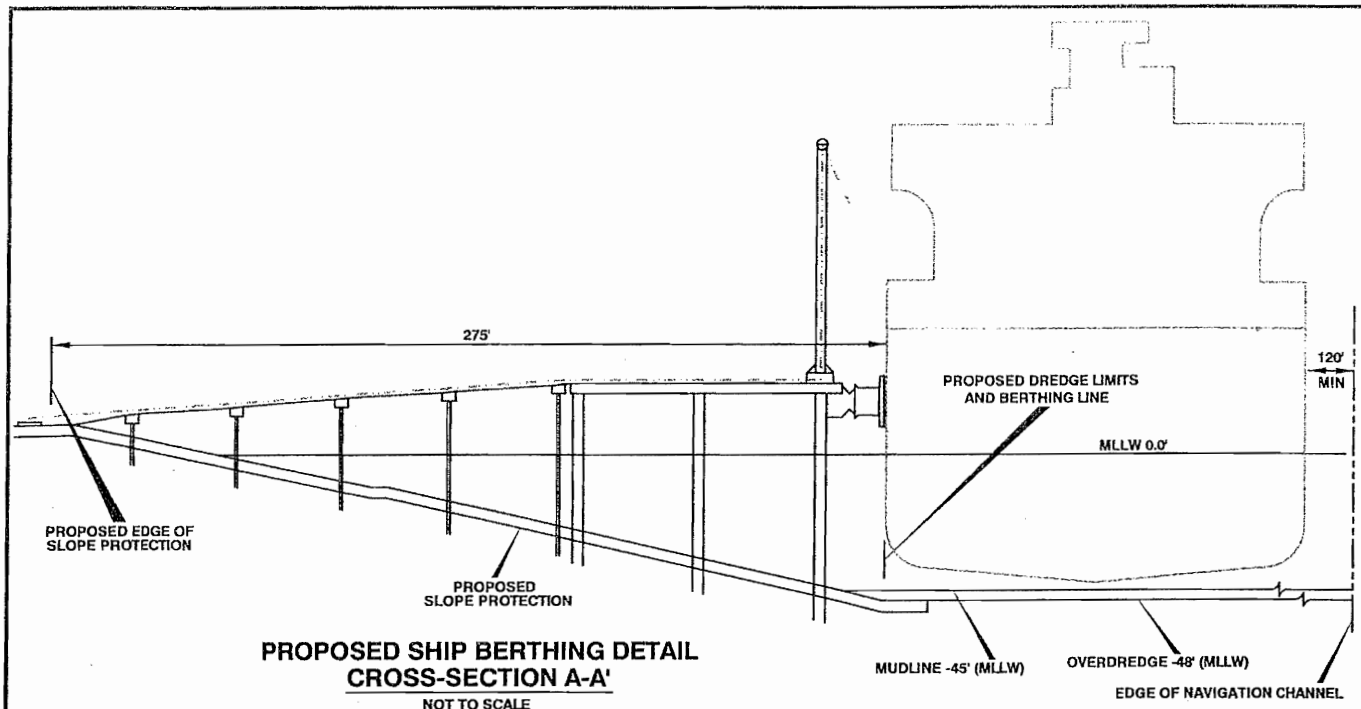

PROPOSED SHIP BERTHING DETAIL
CROSS-SECTION A-A'
NOT TO SCALE

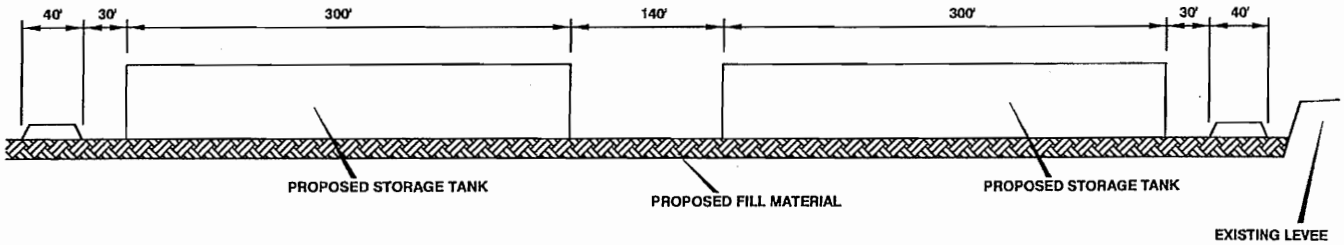

PROPOSED 600,000 BARREL TANKS
CROSS-SECTION B-B'
NOT TO SCALE

TYPICALS

GEODETIC DATUM: NAD27
PROJECTION: TX SOUTH CEN.
GRID UNIT: US SURVEY FEET

PORT ARTHUR LNG HOLDINGS, LLC

PROPOSED PORT ARTHUR MARINE TERMINAL
WEST BANK OF PORT ARTHUR SHIP CANAL
NEAR PORT ARTHUR
JEFFERSON COUNTY, TEXAS

REV. NO.	REV. DATE	REVISION DESC.	REV. BY:
6	9/10/08	REVISED DREDGING LIMITS	AZB

T. BAKER SMITH
PROFESSIONAL CONSULTANTS SINCE 1913
(337) 735-2800 www.tbsmith.com

DRAWN BY:	AZB
APPROVED BY:	BST
SCALE:	AS SHOWN
DATE:	4/3/08

Port Arthur LNG Holdings
Permit # SWG-2008-00497
Date: 17 November 2008

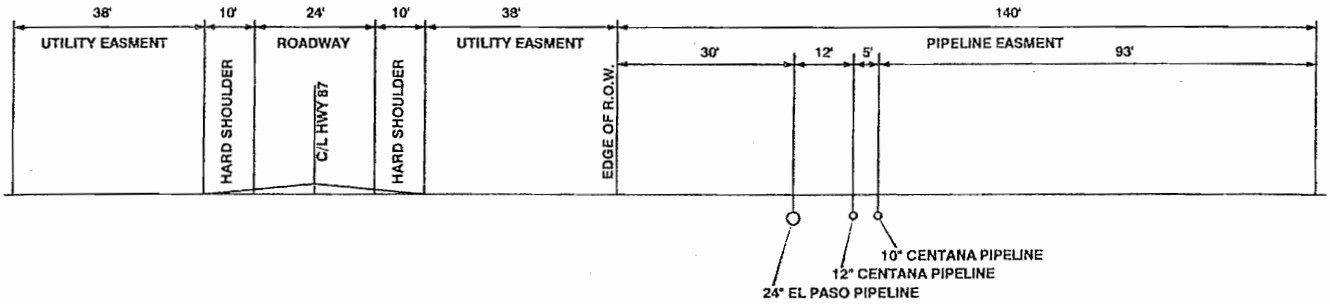

PROPOSED TX HWY 87 REROUTE
CROSS-SECTION C-C'
NOT TO SCALE

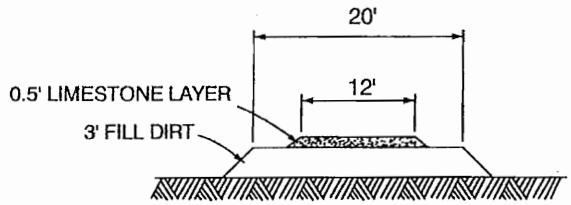

PROPOSED TPWD ACCESS ROAD
CROSS-SECTION D-D'
NOT TO SCALE

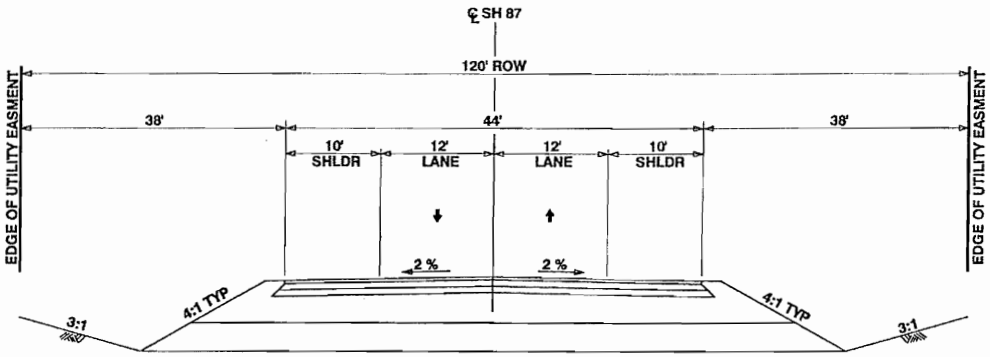

TX HWY 87 REROUTE DETAIL
CROSS-SECTION
NOT TO SCALE

TYPICALS

GEODETIC DATUM: NAD27
PROJECTION: TX SOUTH CEN.
GRID UNIT: US SURVEY FEET

PORT ARTHUR LNG HOLDINGS, LLC

PROPOSED PORT ARTHUR MARINE TERMINAL
WEST BANK OF PORT ARTHUR SHIP CANAL
NEAR PORT ARTHUR
JEFFERSON COUNTY, TEXAS

REV. NO.	REV. DATE	REVISION DESC.	REV. BY:
6	9/10/08	REVISED DREDGING LIMITS	

T. BAKER SMITH
PROFESSIONAL CONSULTANTS SINCE 1913
(337) 735-2800 www.tbsmith.com

DRAWN BY:	AZB
APPROVED BY:	BST
SCALE:	AS SHOWN
DATE:	4/3/08

Port Arthur LNG Holdings
Permit # SWG-2008-00497
Date: 17 November 2008