SEP 2 4 2004

TOPO! map printed on 09/22/04 from "Texas.tpo" and "Untitled.tpg"

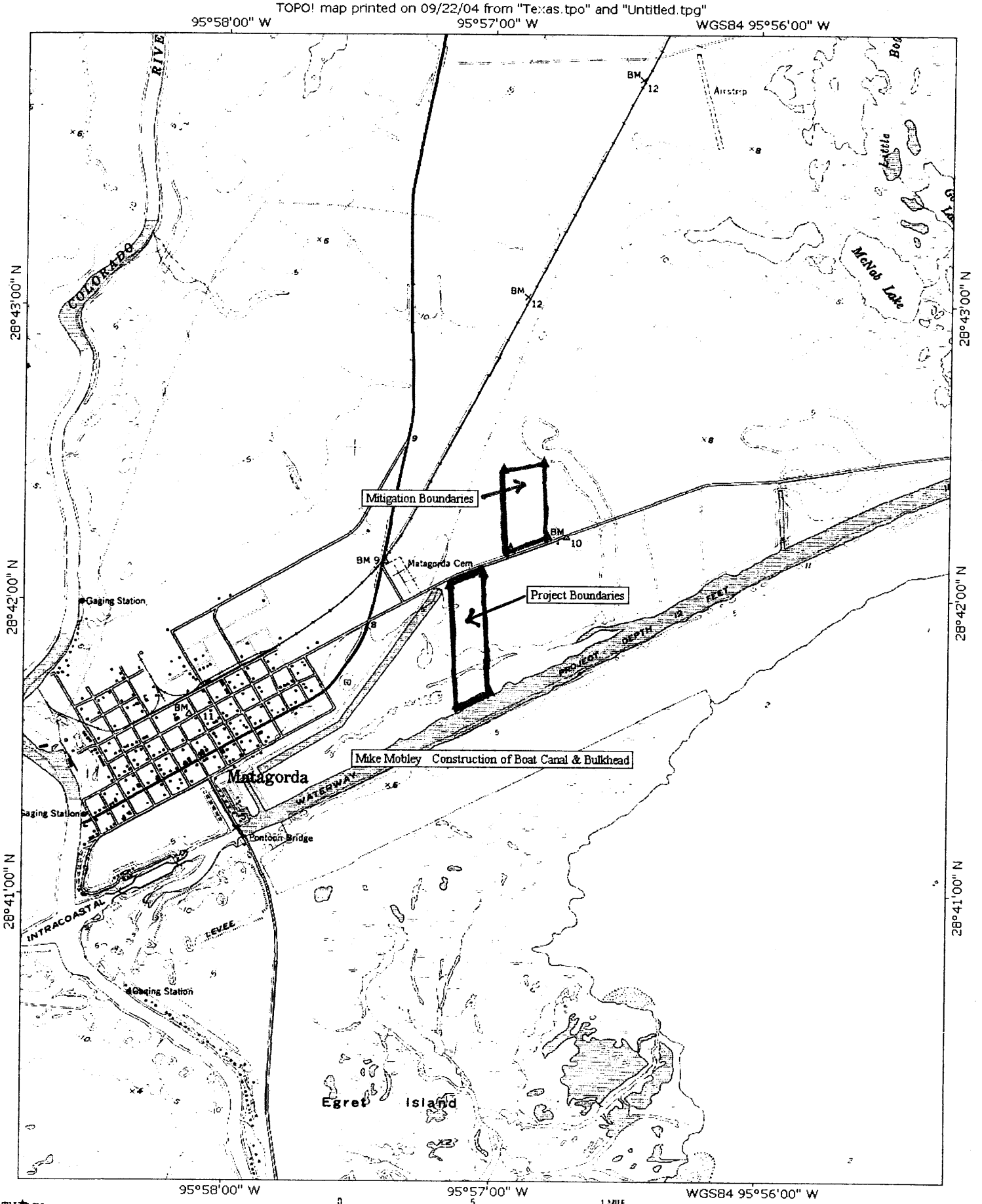

TN MN
4½°

0 5 1 MILE
0 1000 FEET 0 500 1000 METERS

Map created with TOPO!® ©2002 National Geographic (www.nationalgeographic.com/topo)

Mike Mobley
23521
Sheet 1 of 15

SEP 2 4 2004

MIKE MOBLEY
CONSTRUCTION OF BOAT CANAL
& BULKHEAD
MATAGORDA, TX
CR 259 (OLD GULF ROAD)

PLAN VIEW
CANAL

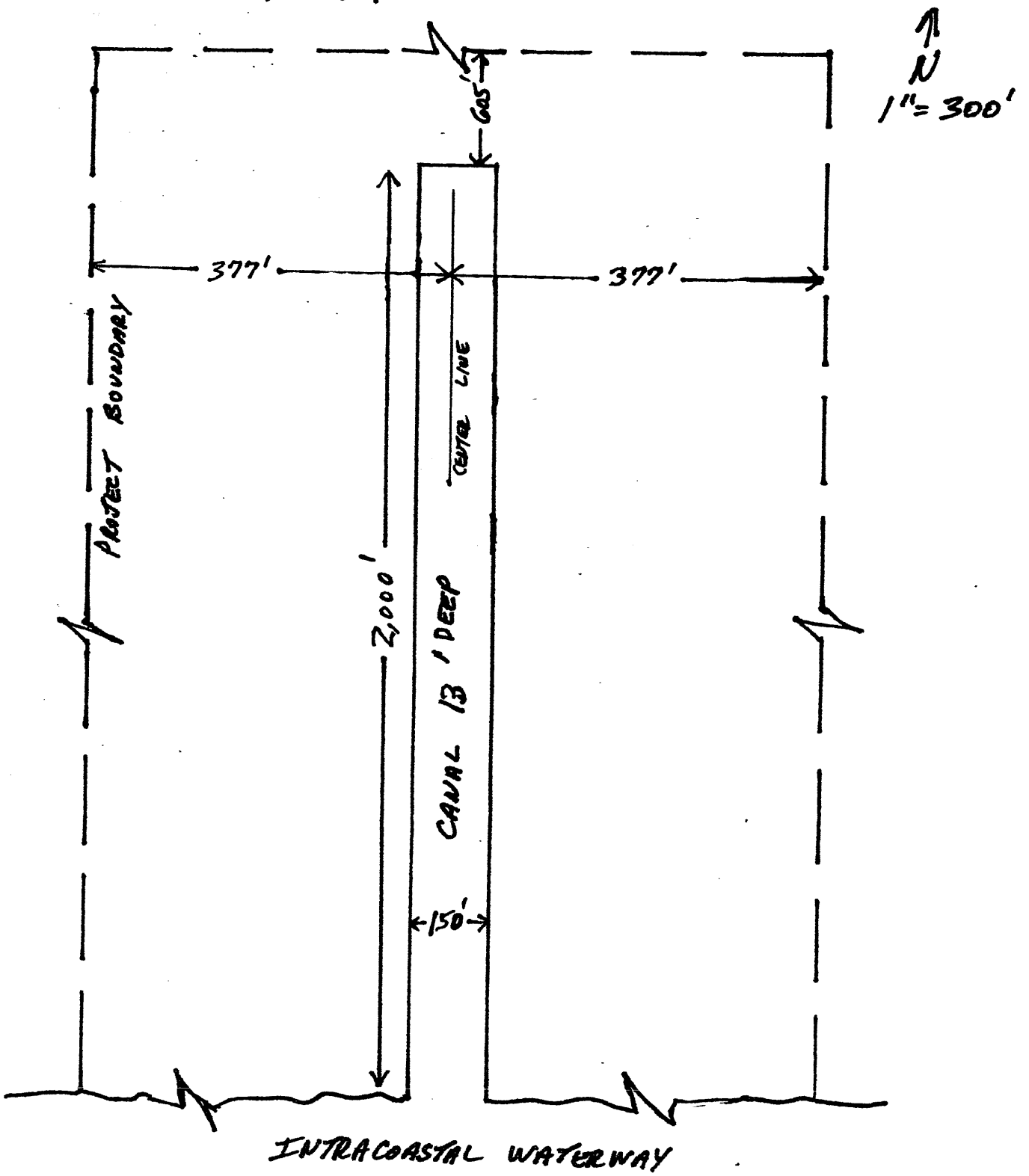

WAYNE J. CROUCH 281-481-5262 FAX 281-481-8164
11907 PARK MEADOW COURT HOUSTON, TX 77089
WJCESI@AOL.COM

Mike Mobley
23521
Sheet 2 of 15

SEP 2 4 2004

MIKE MOBLEY
CONSTRUCTION OF BOAT CANAL
& BULKHEAD
MATAGORDA, TX

PROFILE
CANAL

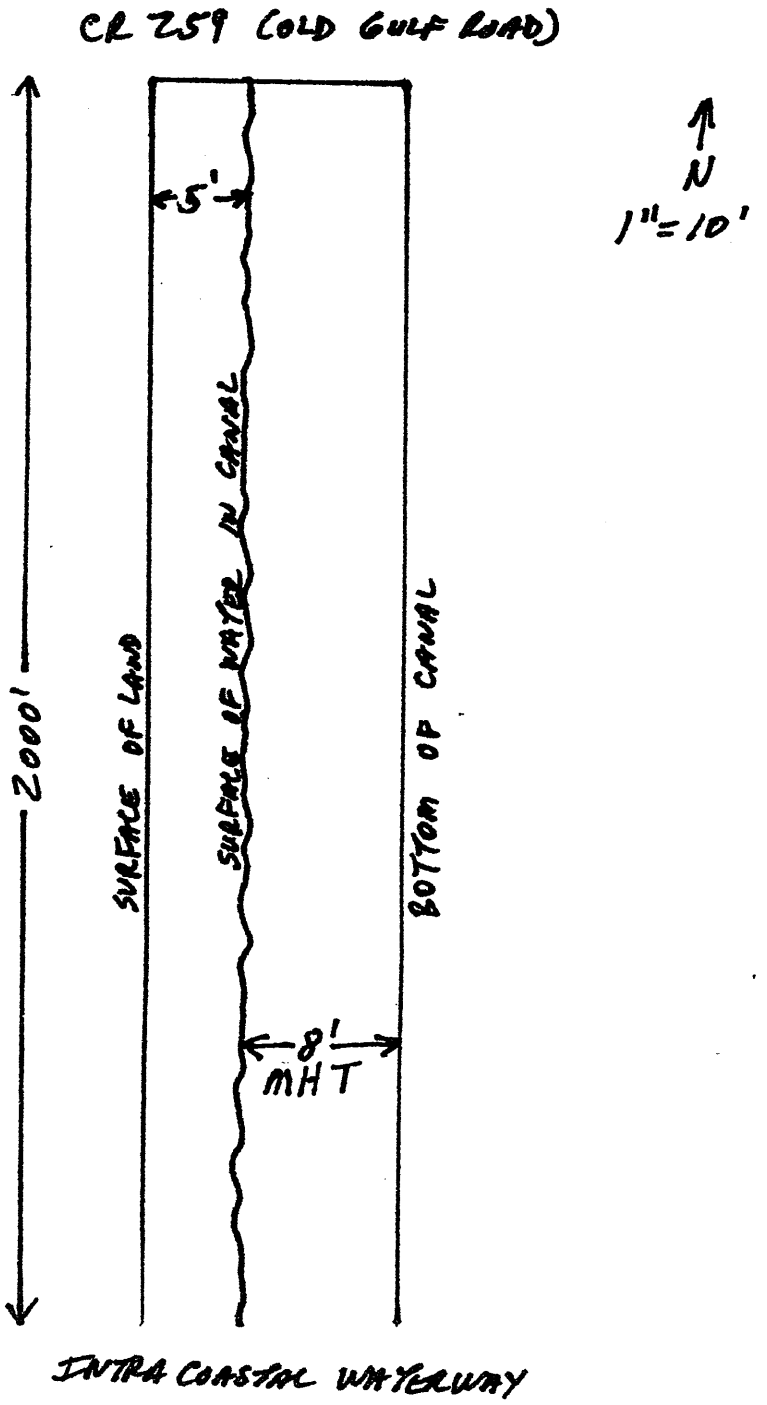

WAYNE J. CROUCH 281-481-5262 FAX 281-481-8164
11907 PARK MEADOW COURT HOUSTON, TX 77089
WJCESI@AOL.COM

Mike Mobley
23521
Sheet 3 of 15

MIKE MOBLEY
CONSTRUCTION OF BOAT CANAL
& BULKHEAD
MATAGORDA, TX
CR 259 (OLD GULF ROAD)

SEP 2 4 2004

PLAN VIEW
BULKHEAD

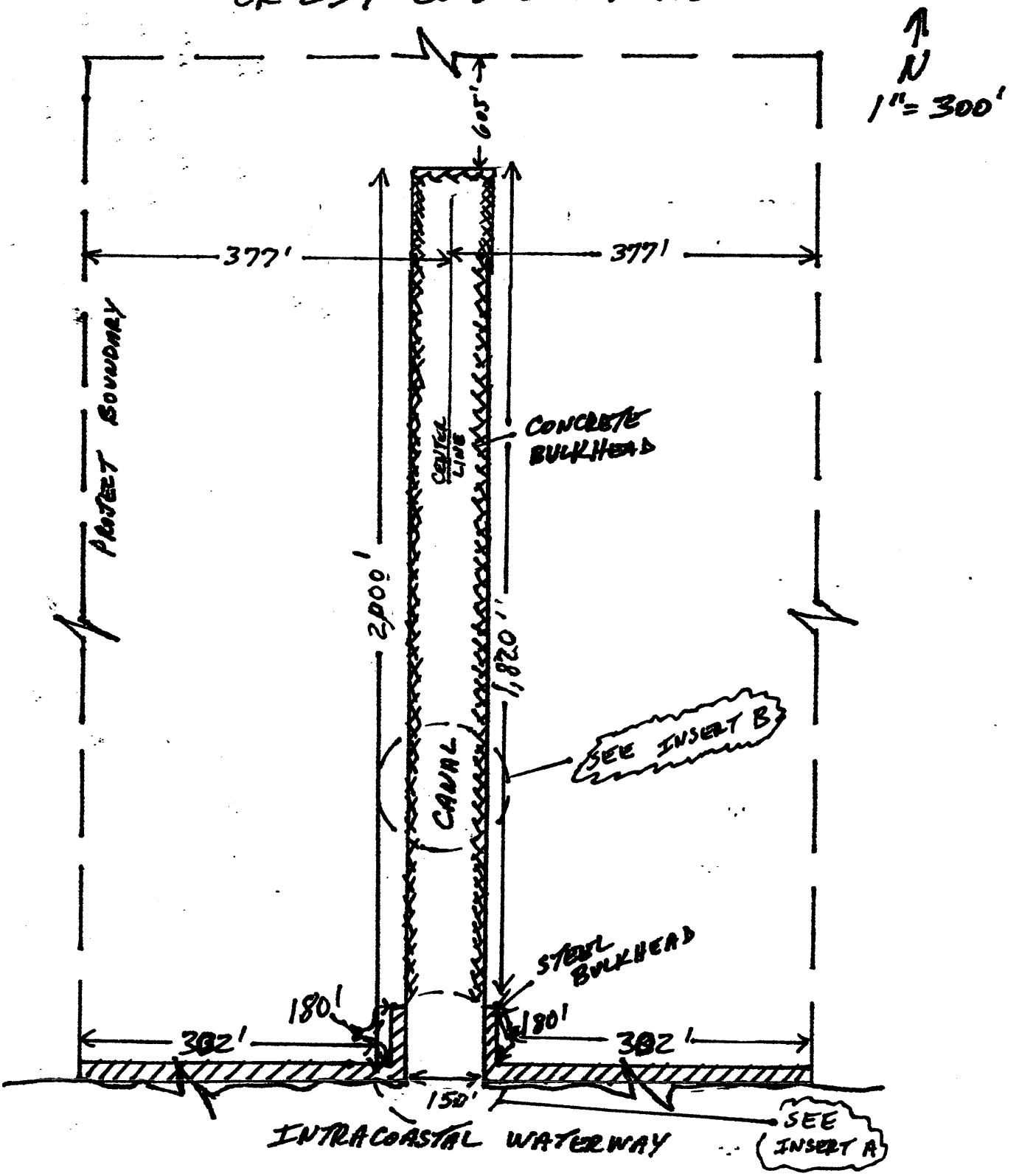

WAYNE J. CROUCH 281-481-5262 FAX 281-481-8164
11907 PARK MEADOW COURT HOUSTON, TX 77089
WJCEST@AOL.COM

Mike Mobley
23521
Sheet 4 of 15

MIKE MOBLEY
CONSTRUCTION OF BOAT CANAL
& BULKHEAD
MATAGORDA, TX.

PROFILE
BULKHEAD

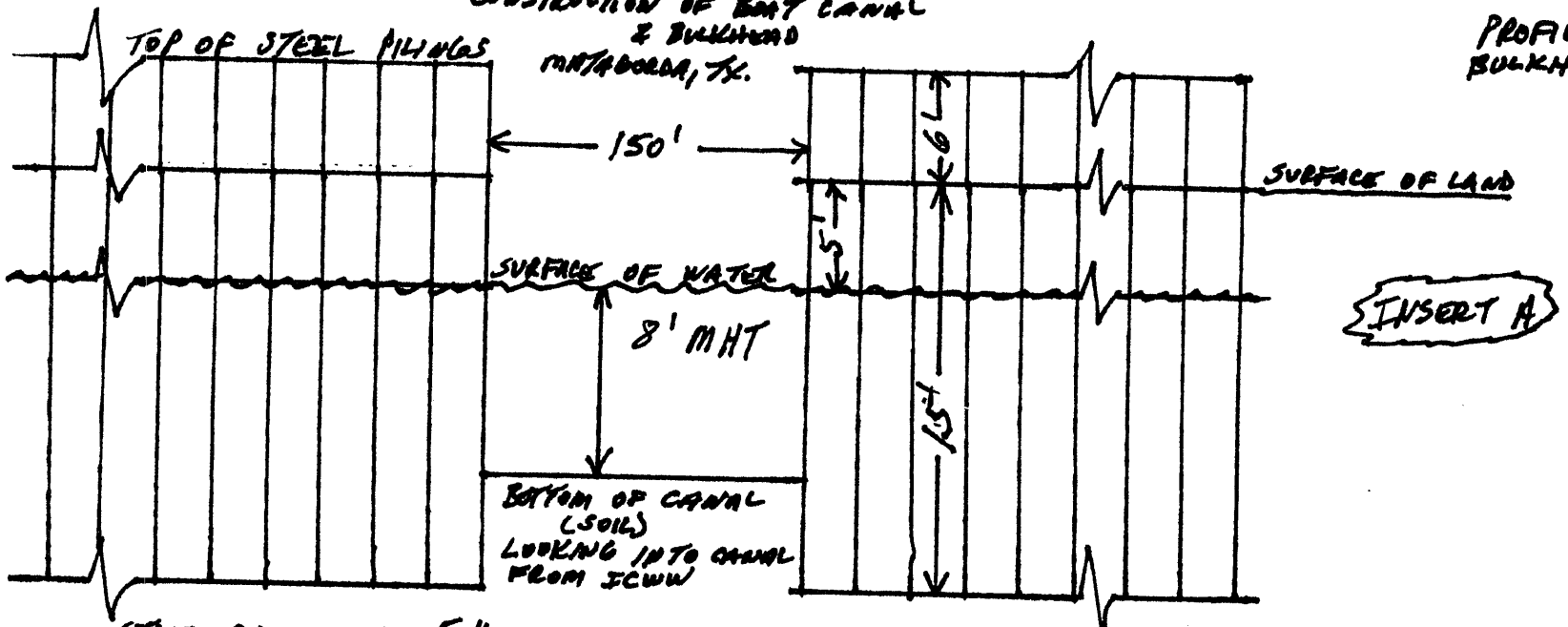

INSERT A

STEEL PILINGS ARE $\frac{5}{8}$" THICK, 18" WIDE & 21' LONG
STEEL PILINGS WILL BE INSTALLED 15' DEEP & WILL EXTEND 6' ABOVE THE GROUND

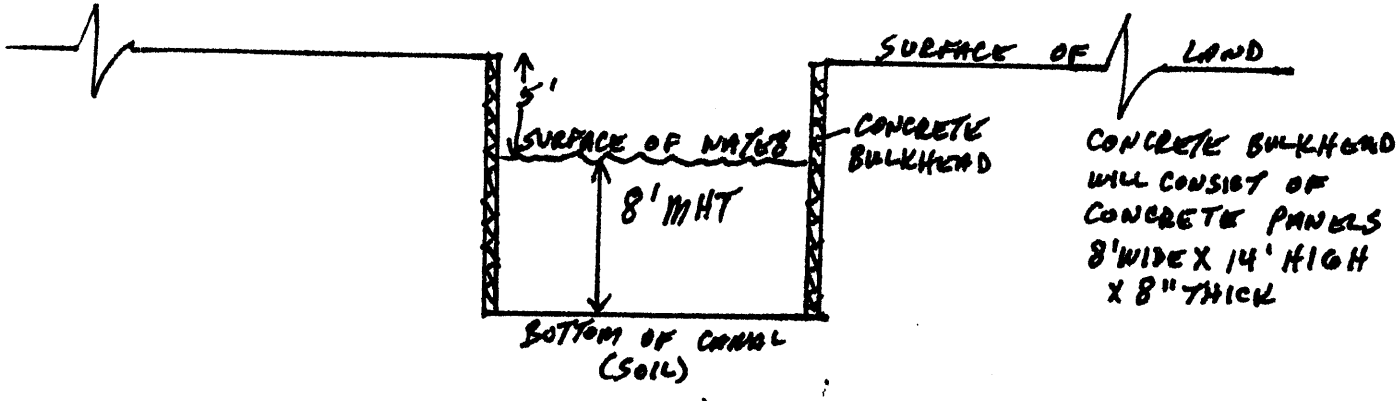

CONCRETE BULKHEAD
WILL CONSIST OF
CONCRETE PANELS
8' WIDE X 14' HIGH
X 8" THICK

INSERT B

SEP 24 2004

Mike Mobley
23521
Sheet 5 of 15

MIKE MOBLEY
CONSTRUCTION OF BOAT CANAL
& BULKHEAD
MATAGORDA, TX
CR 259 COLD GULF ROAD)

PLAN VIEW
WETLANDS
SEP 2 4 2004

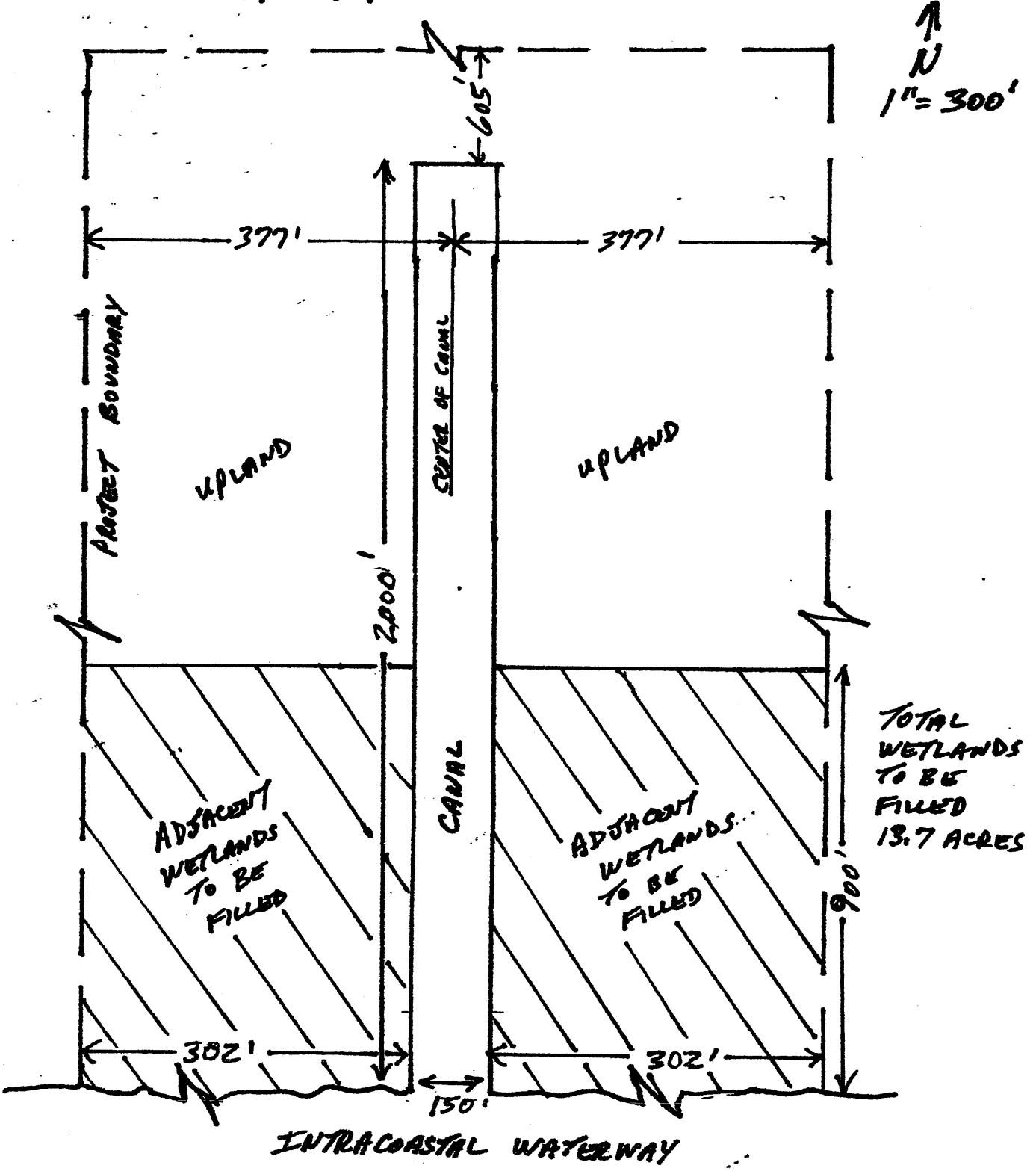

WAYNE J. CROUCH 281-481-5262 FAX 281-481-8164
11907 PARK MEADOW COURT HOUSTON, TX 77089
WJCEST@AOL.COM

Mike Mobley
23521
Sheet 6 of 15

SEP 2 4 2004

PROFILE
WETLANDS

MIKE MOBLEY
CONSTRUCTION OF BOAT CANAL
& BULKHEAD
MATAGORDA, TX

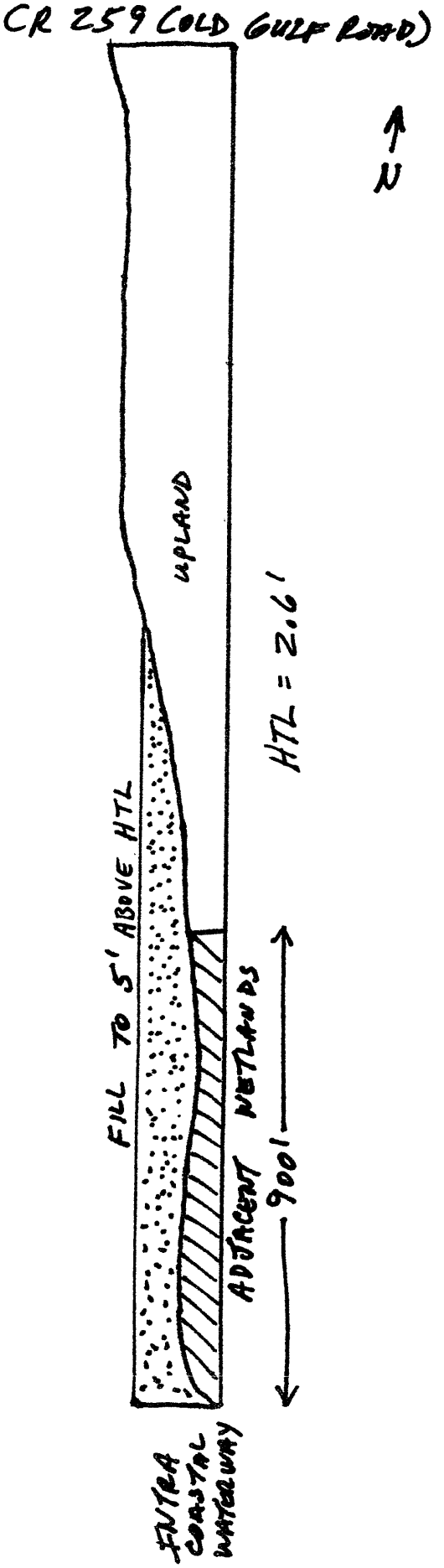

WAYNE J. CROUCH
281-481-5262 FAX 281-481-8164
11907 PARK MEADOW COURT
HOUSTON, TX 77089
WJCESI@AOL.COM

Mike Mobley
23521
Sheet 7 of 15

MIKE MOBLEY CONSTRUCTION OF BOAT CANAL
MATAGORDA, TX. & OVERHEAD

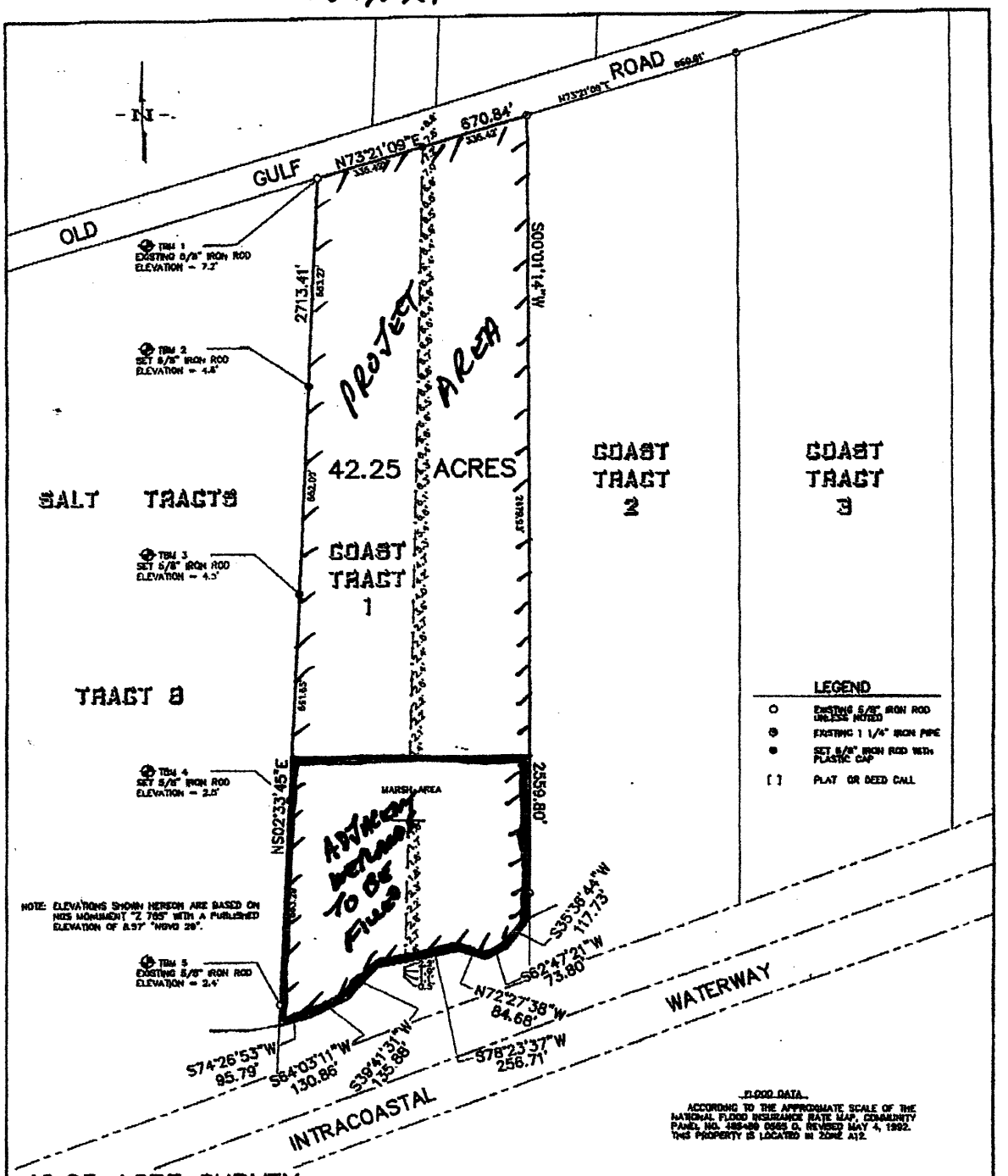

42.25 ACRE SURVEY
BEING COAST TRACT 1 IN THE
TOWNSITE OF MATAGORDA
VOLUME 1, PAGE 35 OF THE
MATAGORDA CO. PLAT RECORDS
E. R. WIGHTMAN LEAGUE
ABSTRACT NO. 101
MATAGORDA COUNTY, TEXAS

I, HENRY A. DANYSH, A REGISTERED PROFESSIONAL LAND SURVEYOR, DO HEREBY CERTIFY THAT THE PLAT SHOWN HEREON REPRESENTS THE RESULT OF A SURVEY MADE ON THE GROUND UNDER MY DIRECTION IN AUGUST OF 2004.

G & W ENGINEERS, INC.
HENRY A. DANYSH
REGISTERED PROFESSIONAL
LAND SURVEYOR NO. 5089

FILE NO.:	G & W ENGINEERS, INC.	DRAWN BY:
3645-001		J.H.D.
JOB NO.:	• ENGINEERING • SURVEYING • ARCHITECTURE • PLANNING	CHECKED BY:
3645-001		H.A.D.
SCALE:	205 W. LIVE OAK ST. PORT LAVACA, TEXAS 77979 (361) 552-4509	DATE:
1" = 300'	1801 7th ST., SUITE 290 BAY CITY, TEXAS 77414 (979) 323-7100	AUGUST 11, 2004

WAYNE J. CROUCH 281-481-5262 FAX 281-481-8164
11907 PARK MEADOW COURT HOUSTON, TX 77089

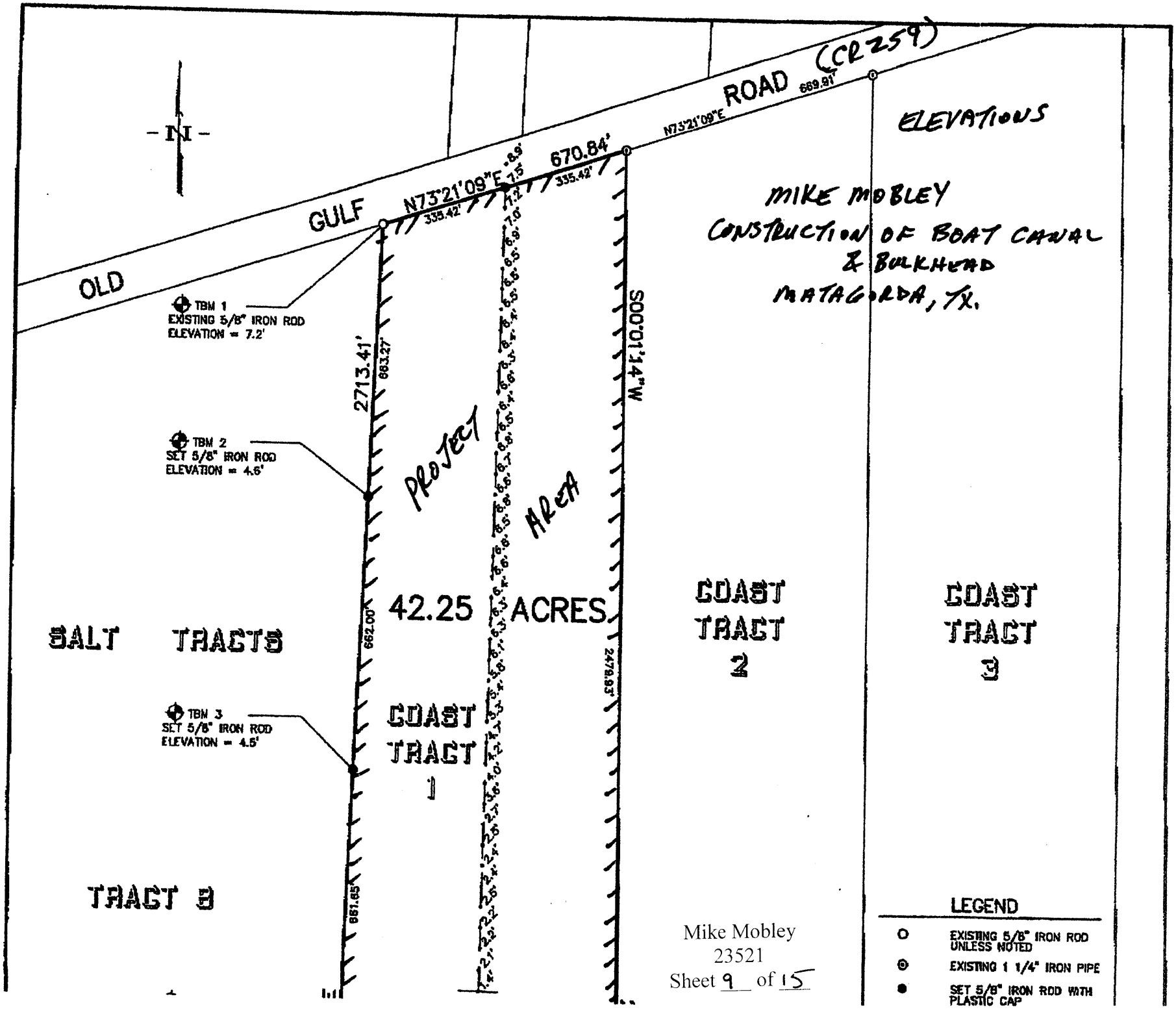

Mike Mobley
23521
Sheet 9 of 15

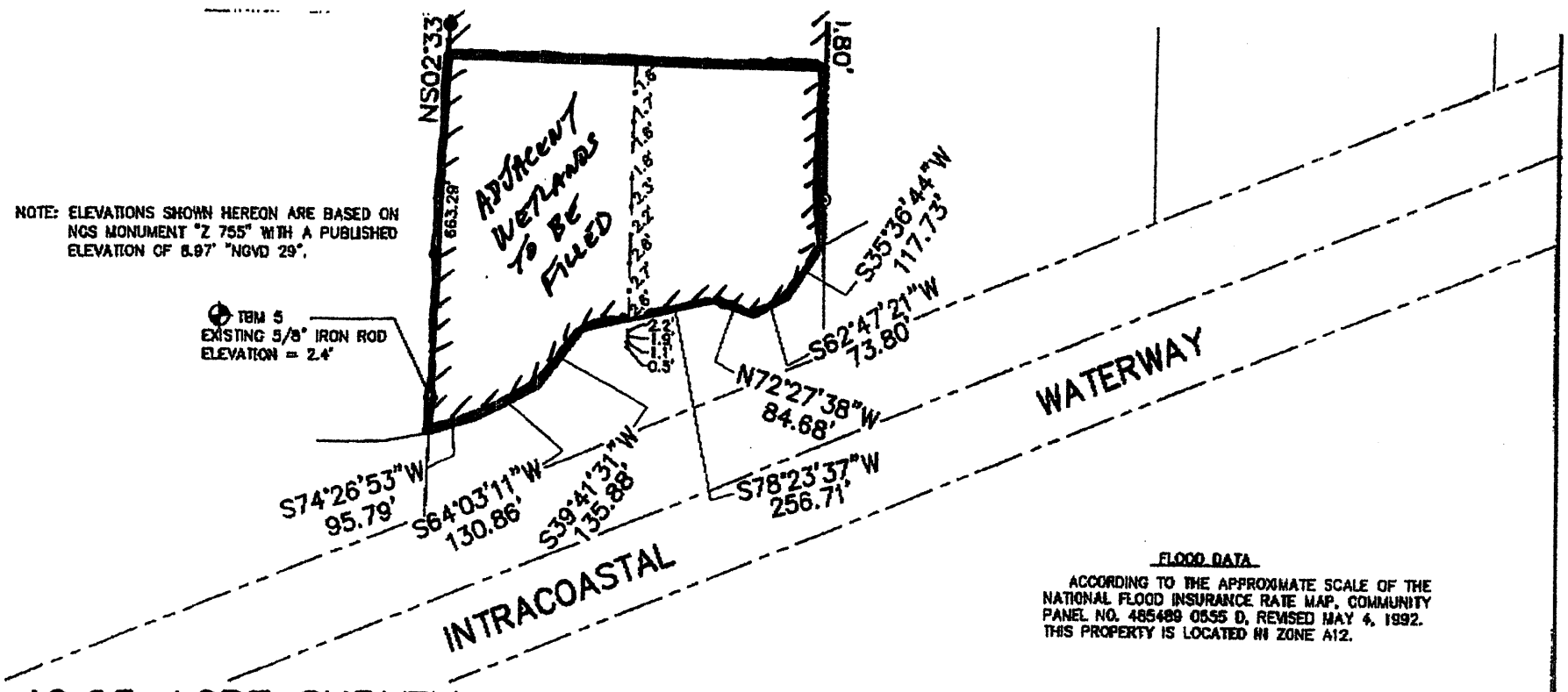

FLOOD DATA

ACCORDING TO THE APPROXIMATE SCALE OF THE NATIONAL FLOOD INSURANCE RATE MAP, COMMUNITY PANEL NO. 485489 0555 D, REVISED MAY 4, 1992. THIS PROPERTY IS LOCATED IN ZONE A12.

42.25 ACRE SURVEY
BEING COAST TRACT 1 IN THE TOWNSITE OF MATAGORDA
VOLUME 1, PAGE 35 OF THE MATAGORDA CO. PLAT RECORDS
E. R. WIGHTMAN LEAGUE
ABSTRACT NO. 101
MATAGORDA COUNTY, TEXAS

I, HENRY A. DANYSH, A REGISTERED PROFESSIONAL LAND SURVEYOR, DO HEREBY CERTIFY THAT THE PLAT SHOWN HEREON REPRESENTS THE RESULT OF A SURVEY MADE ON THE GROUND UNDER MY DIRECTION IN AUGUST OF 2004.

G & W ENGINEERS, INC.
HENRY A. DANYSH
REGISTERED PROFESSIONAL
LAND SURVEYOR NO. 5088

FILE NO.:	G & W ENGINEERS, INC.	DRAWN BY:
3645-001	ENGINEERING • SURVEYING • ARCHITECTURE • PLANNING	J.H.D.
JOB NO.:		CHECKED BY:
3645-001		H.A.D.
SCALE:	205 W. LIVE OAK ST. PORT LAVACA, TEXAS 77979 (361) 552-4509	DATE:
1" = 300'	1801 7th ST., SUITE 290 BAY CITY, TEXAS 77414 (979) 323-7100	AUGUST 11, 2004

Mike Mobley
23521
Sheet 10 of 15

WAYNE J. CROUCH 281-481-5262 FAX 281-481-8164 WJCESI@AOL.COM
11907 PARK MEADOW COURT HOUSTON, TX 77089

SEP 2 4 2004



Permit App No. 23521
Mike Mobley
Matagorda County, Texas

Mike Mobley
23521
Sheet 11 of 15