U.S Army of Corps Engineers
Galveston District

PROJECT LOCATION MAP

Date of Database Review: 6/7/06

Resource Name & Coordinates: Permit 24121, Jones & Carter, Inc., Tamina, San Jacinto River, Montgomery County, Texas.

USGS Quad Name: Tamina,Texas **Scale:** 1:100,000

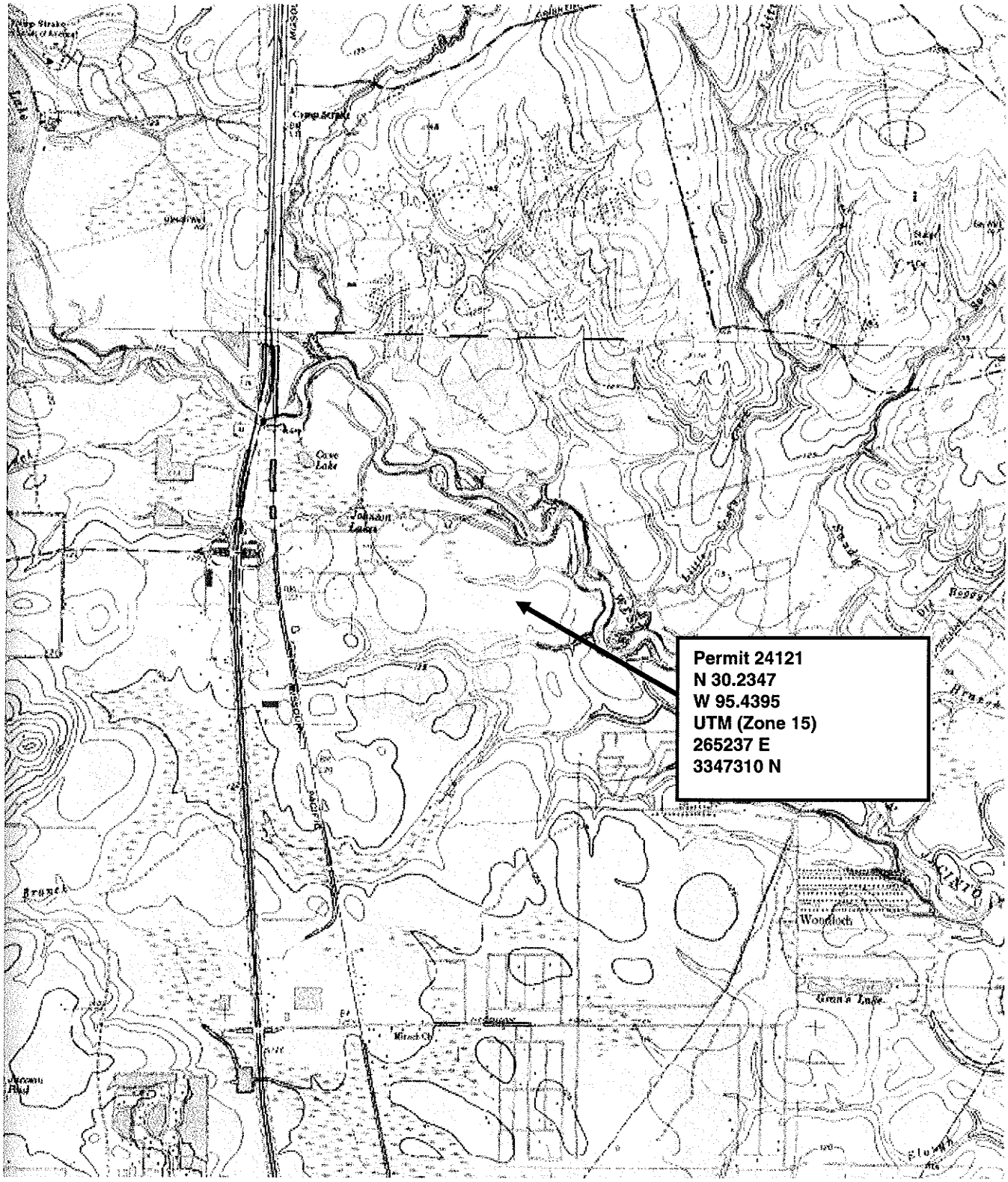

XMap® 4.5

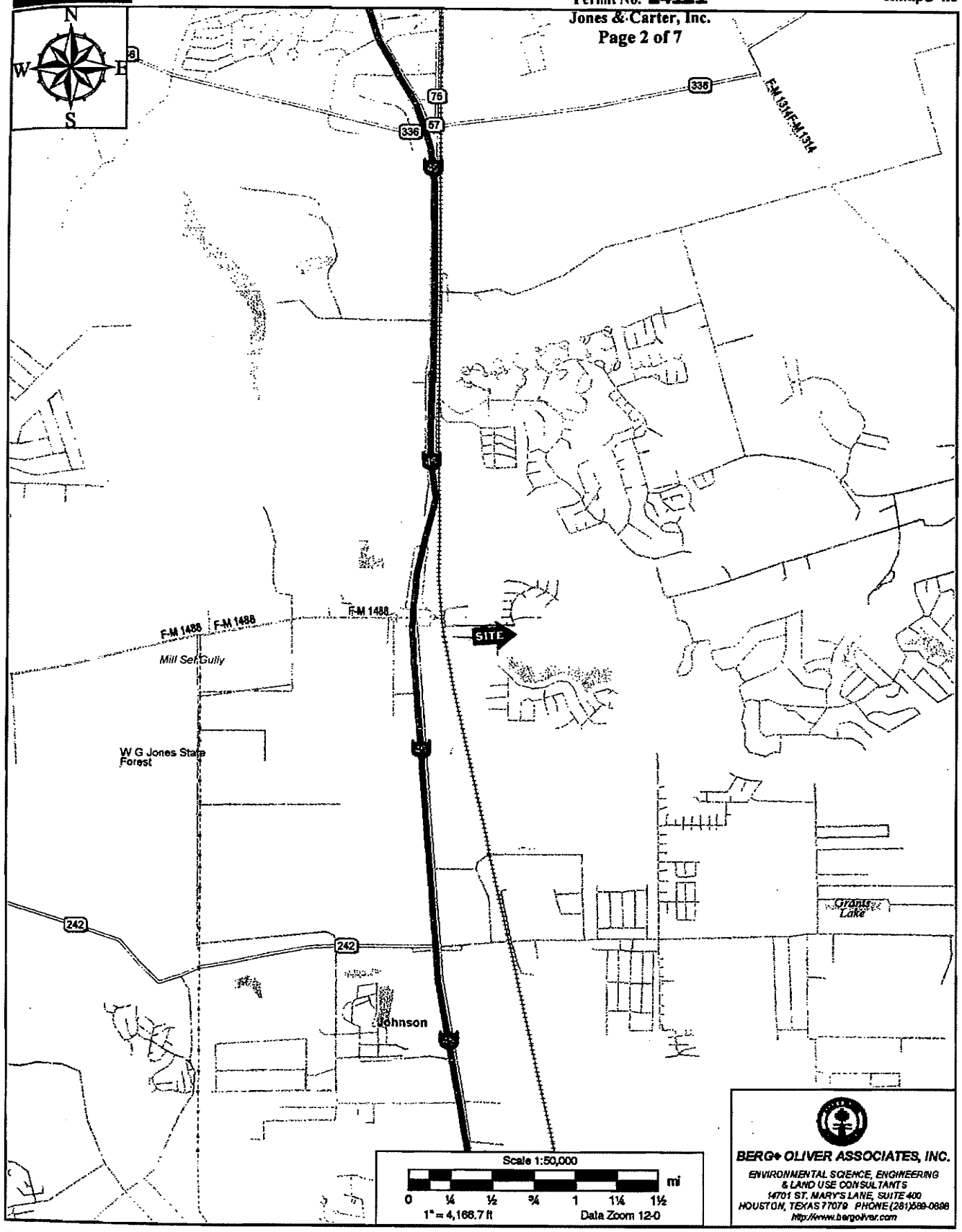

Data use subject to license.
© 2004 DeLorme. XMap® 4.5.
www.delorme.com

TN
MN (3.9°E)

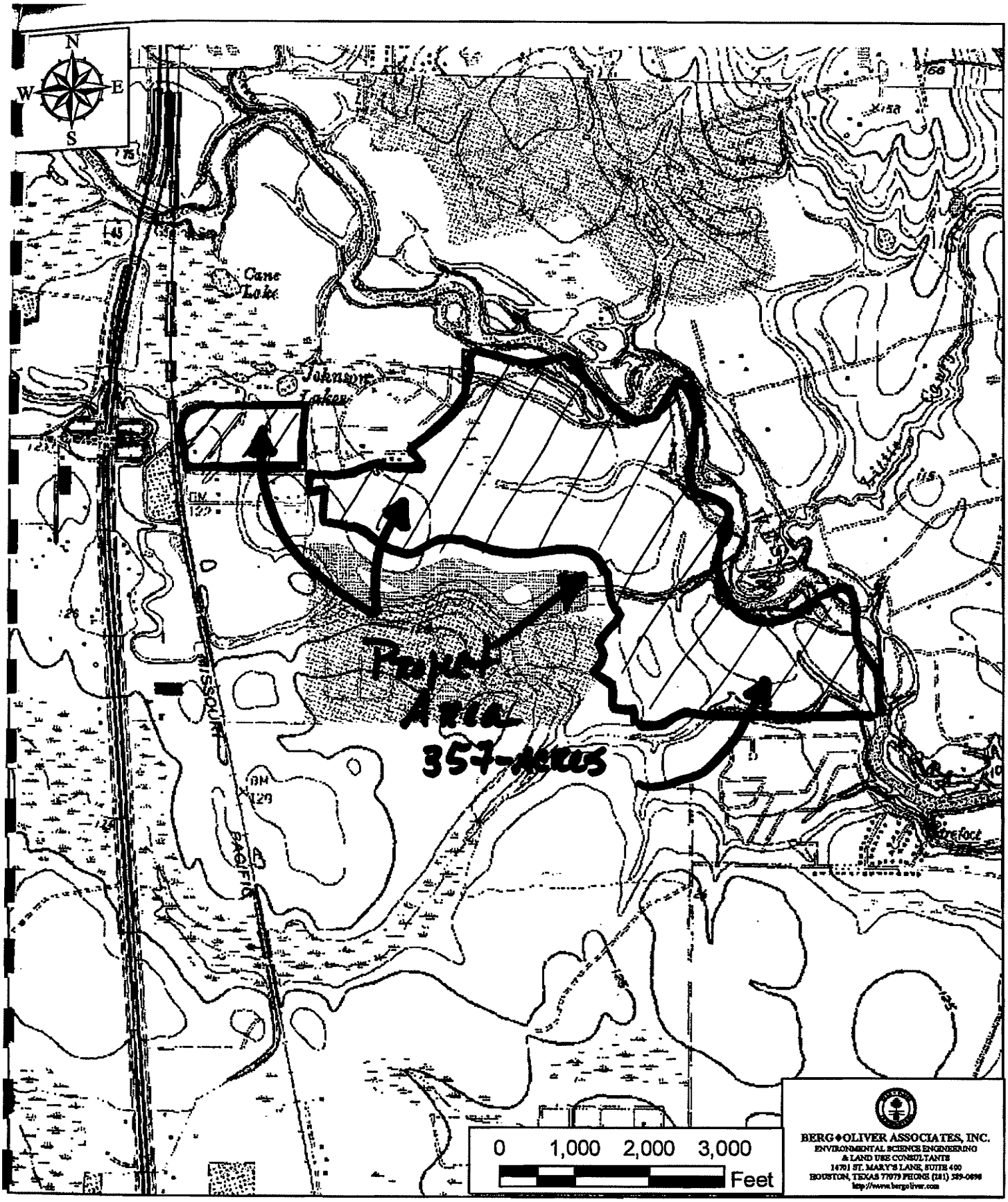

U.S. DEPARTMENT OF INTERIOR GEOLOGICAL SURVEY
TAMINA QUADRANGLE
MONTGOMERY COUNTY, TEXAS
7.5 MINUTE SERIES (TOPOGRAPHIC)

Permit No. **24121**
Jones & Carter, Inc.

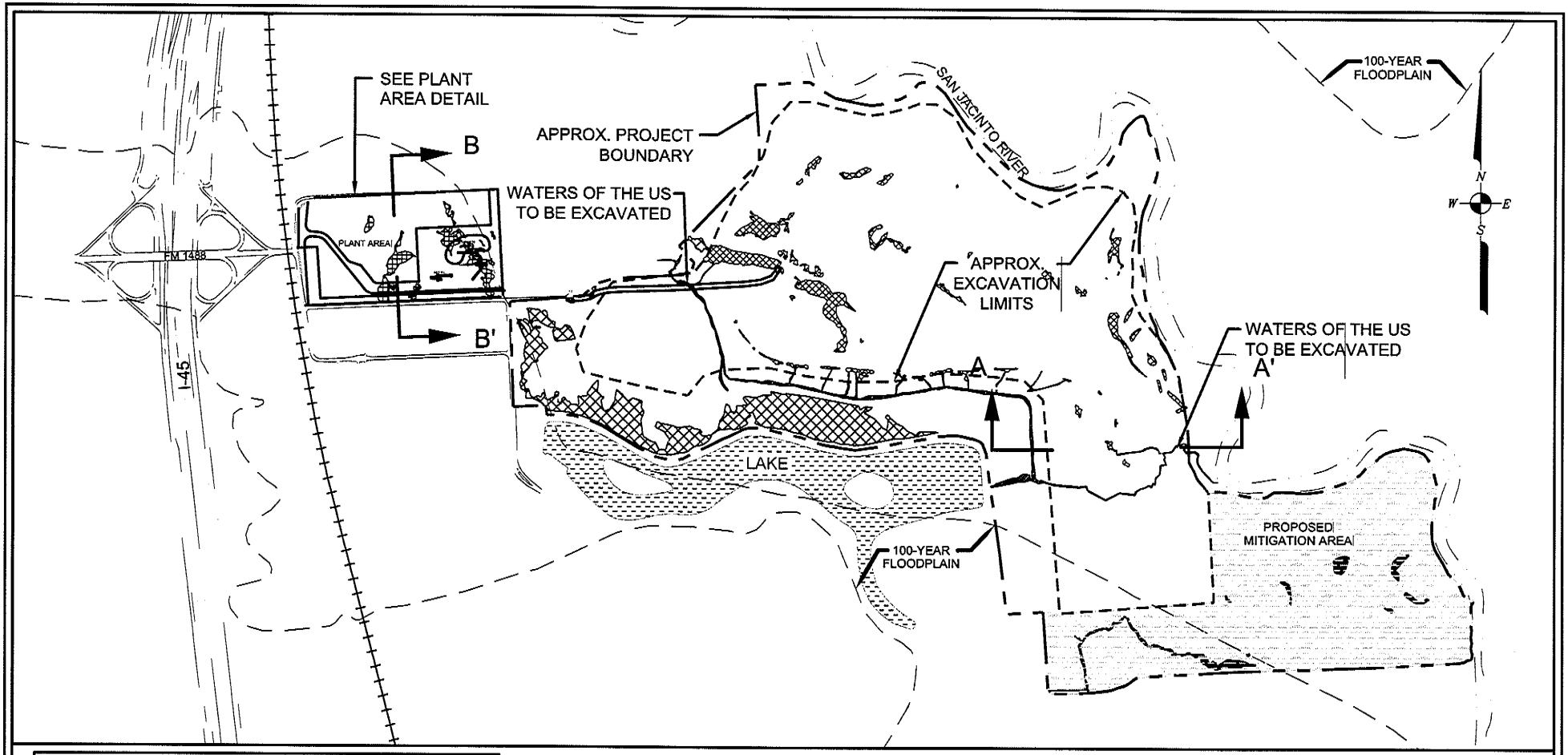

LEGEND	ACREAGE
WATERS OF THE UNITED STATES TO BE EXCAVATED (JURISDICTIONAL)	0.57
ADJACENT WETLAND AREAS TO BE EXCAVATED (JURISDICTIONAL)	7.23
ADJACENT WETLAND AREAS TO BE FILLED (JURISDICTIONAL)	2.4
ADJACENT WETLAND AREAS TO BE AVOIDED (JURISDICTIONAL)	16.05
LIMITS OF EXCAVATION – ALL WETLANDS IN THIS AREA ARE TO BE EXCAVATED	
MITIGATION AREA (3.2 ACRES WETLANDS)	85.02

Permit No. **24121**
Jones & Carter, Inc.
Page 4 of 7

0 600 1200 2400 3600
SCALE (Feet)

PROPOSED SITE EXCAVATION PLAN
OVERALL PLAN VIEW

PROJECT #: 5827PM05
FOR: SOUTHERN CRUSHED CONCRETE
LOCATION: I-45 NORTH & FM 1488
MONTGOMERY COUNTY, TEXAS

REVISIONS:
Oct 25, 2005 by L.F. Martin
June 11, 2007 by M.D. Baker

BERG•OLIVER ASSOCIATES, INC.
ENVIRONMENTAL SCIENCE, ENGINEERING & LAND USE CONSULTANTS
14701 ST. MARY'S LANE, SUITE 400 HOUSTON, TX 77079
PHONE (281) 589-0898 http://www.bergoliver.com

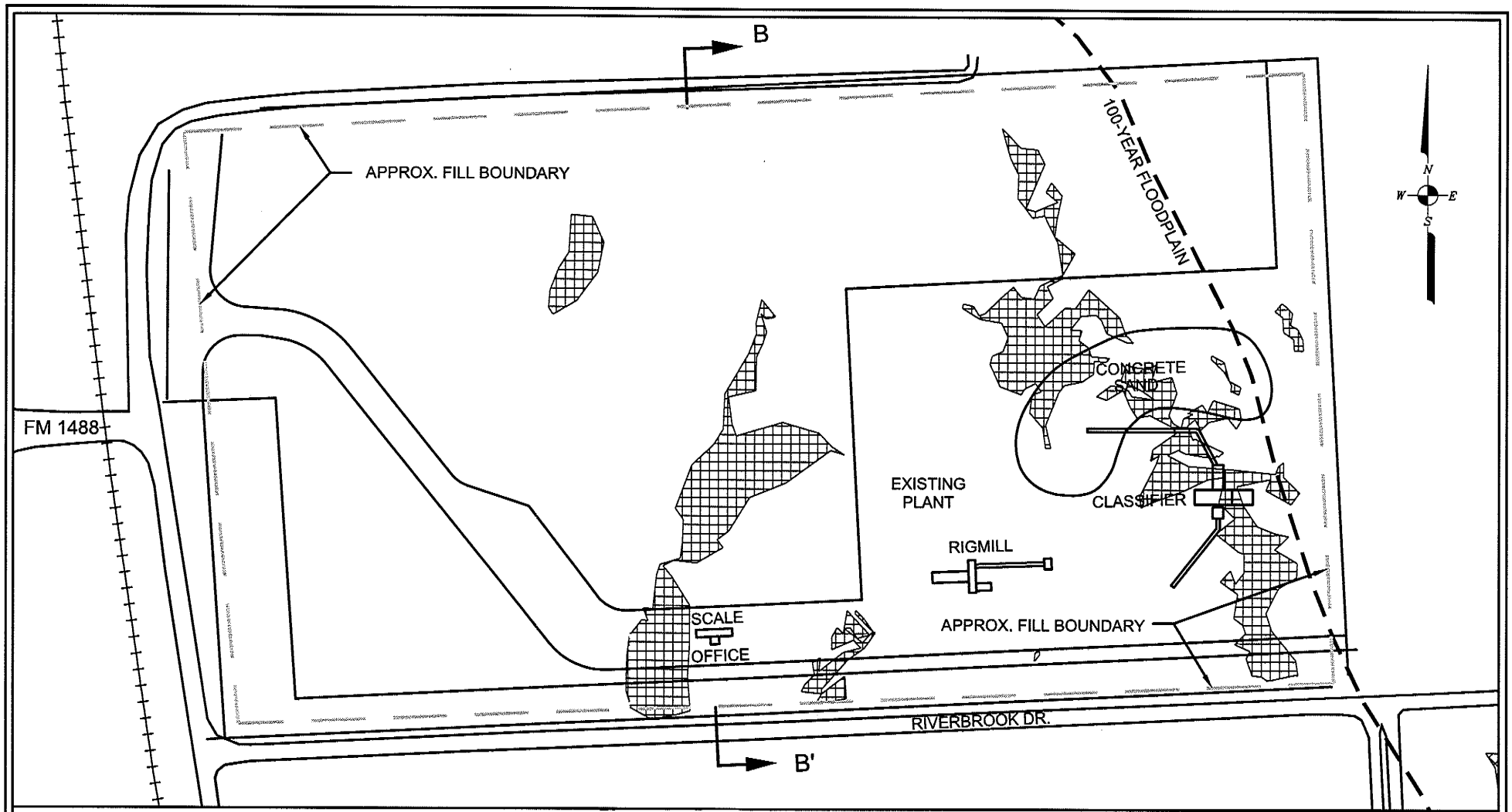

LEGEND	ACREAGE
WATERS OF THE UNITED STATES TO BE EXCAVATED (JURISDICTIONAL)	0.57
ADJACENT WETLAND AREAS TO BE EXCAVATED (JURISDICTIONAL)	7.23
ADJACENT WETLAND AREAS TO BE FILLED (JURISDICTIONAL)	2.4
LIMITS OF FILLED AREA – ALL WETLANDS IN THIS AREA ARE TO BE FILLED	

Permit No. **24121**
Jones & Carter, Inc.
Page 5 of 7

0 100 200 400 600
SCALE (Feet)

PROPOSED PLANT AREA FILL

PLANT AREA DETAIL

PROJECT #: 5827PM05
FOR: SOUTHERN CRUSHED CONCRETE
LOCATION: I-45 NORTH & FM 1488
MONTGOMERY COUNTY, TEXAS

REVISIONS:
Oct 25, 2005 by L.F. Martin
Aug 1, 2006 by L.F. Martin

BERG•OLIVER ASSOCIATES, INC.
ENVIRONMENTAL SCIENCE, ENGINEERING & LAND USE CONSULTANTS
14701 ST. MARY'S LANE, SUITE 400 HOUSTON, TX 77079
PHONE (281) 589-0898 http://www.bergoliver.com



CROSS SECTION A-A'

Not to Scale

PROPOSED SITE EXCAVATION PLAN		
CROSS SECTION A–A'		
PROJECT #: 5827PM05 FOR: SOUTHERN CRUSHED CONCRETE LOCATION: I-45 NORTH & FM 1488 MONTGOMERY COUNTY, TEXAS	REVISIONS: Oct. 27, 2005 by L.F. Martin	BERG◆OLIVER ASSOCIATES, INC. ENVIRONMENTAL SCIENCE, ENGINEERING & LAND USE CONSULTANTS 14701 ST. MARY'S LANE, SUITE 400 HOUSTON, TX 77079 PHONE (281) 589-0898 http://www.bergoliver.com

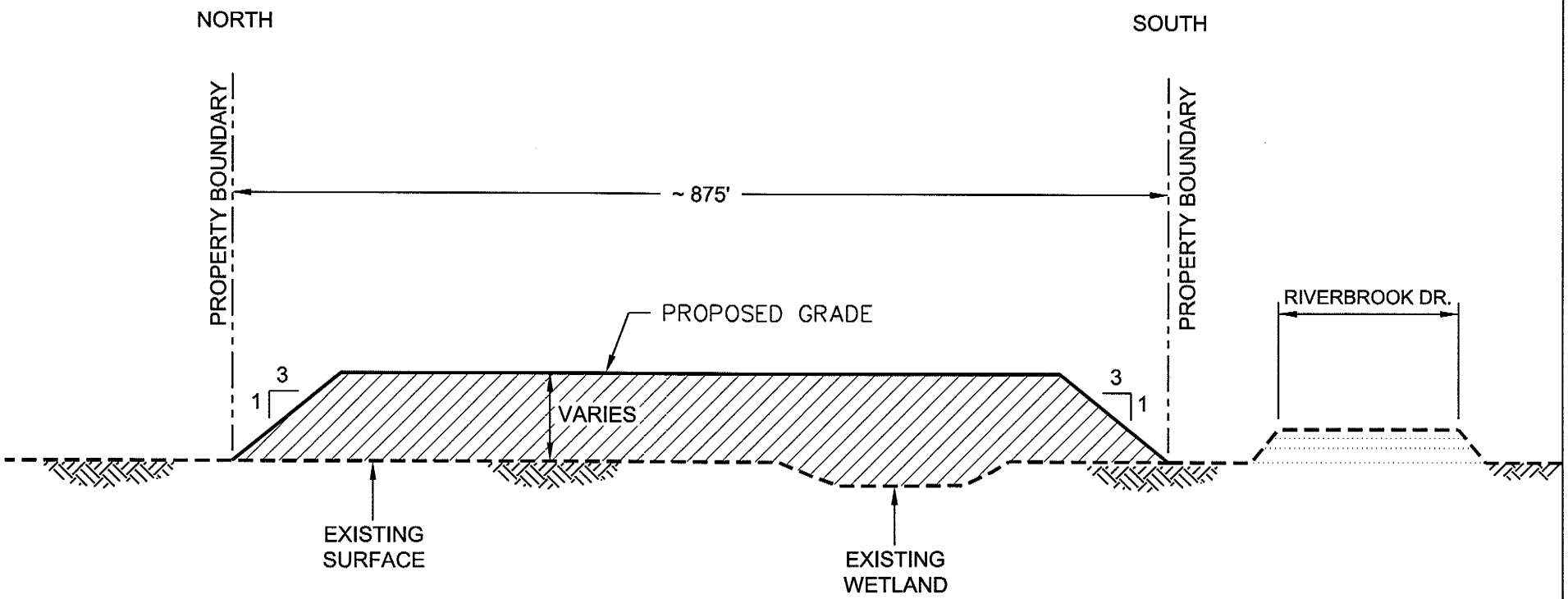

CROSS SECTION B-B'

NOTE:
PROPOSED FILL HEIGHT VARIES FROM 3 FT. TO 11 FT. ACROSS PLANT SITE.

Not to Scale

PROPOSED PLANT AREA FILL		
CROSS SECTION B–B'		
PROJECT #: 5827PM05 FOR: SOUTHERN CRUSHED CONCRETE LOCATION: I-45 NORTH & FM 1488 MONTGOMERY COUNTY, TEXAS	REVISIONS: Oct. 27, 2005 by L.F. Martin	BERG◆OLIVER ASSOCIATES, INC. ENVIRONMENTAL SCIENCE, ENGINEERING & LAND USE CONSULTANTS 14701 ST. MARY'S LANE, SUITE 400 HOUSTON, TX 77079 PHONE (281) 589-0898 http://www.bergoliver.com

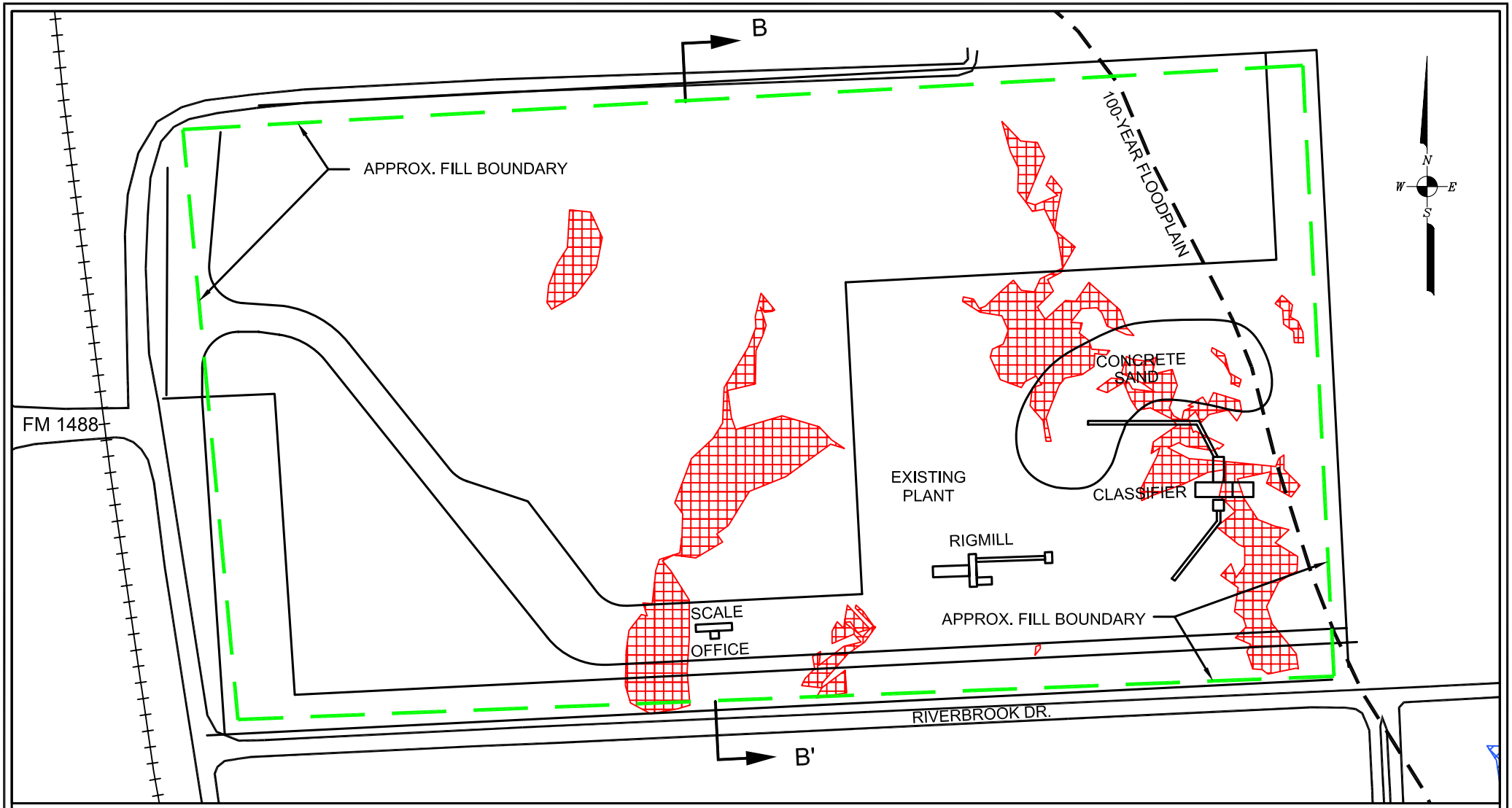

LEGEND	ACREAGE
WATERS OF THE UNITED STATES TO BE EXCAVATED (JURISDICTIONAL)	0.57
ADJACENT WETLAND AREAS TO BE EXCAVATED (JURISDICTIONAL)	7.23
ADJACENT WETLAND AREAS TO BE FILLED (JURISDICTIONAL)	2.4
LIMITS OF FILLED AREA – ALL WETLANDS IN THIS AREA ARE TO BE FILLED	

0 100 200 400 600

SCALE (Feet)

PROPOSED PLANT AREA FILL

PLANT AREA DETAIL

PROJECT #: 5827PM05

FOR: SOUTHERN CRUSHED CONCRETE

LOCATION: I-45 NORTH & FM 1488

MONTGOMERY COUNTY, TEXAS

REVISIONS:

Oct 25, 2005 by L.F. Martin

Aug 1, 2006 by L.F. Martin

BERG•OLIVER ASSOCIATES, INC.

ENVIRONMENTAL SCIENCE, ENGINEERING & LAND USE CONSULTANTS

14701 ST. MARY'S LANE, SUITE 400 HOUSTON, TX 77079

PHONE (281) 589-0898 http://www.bergoliver.com

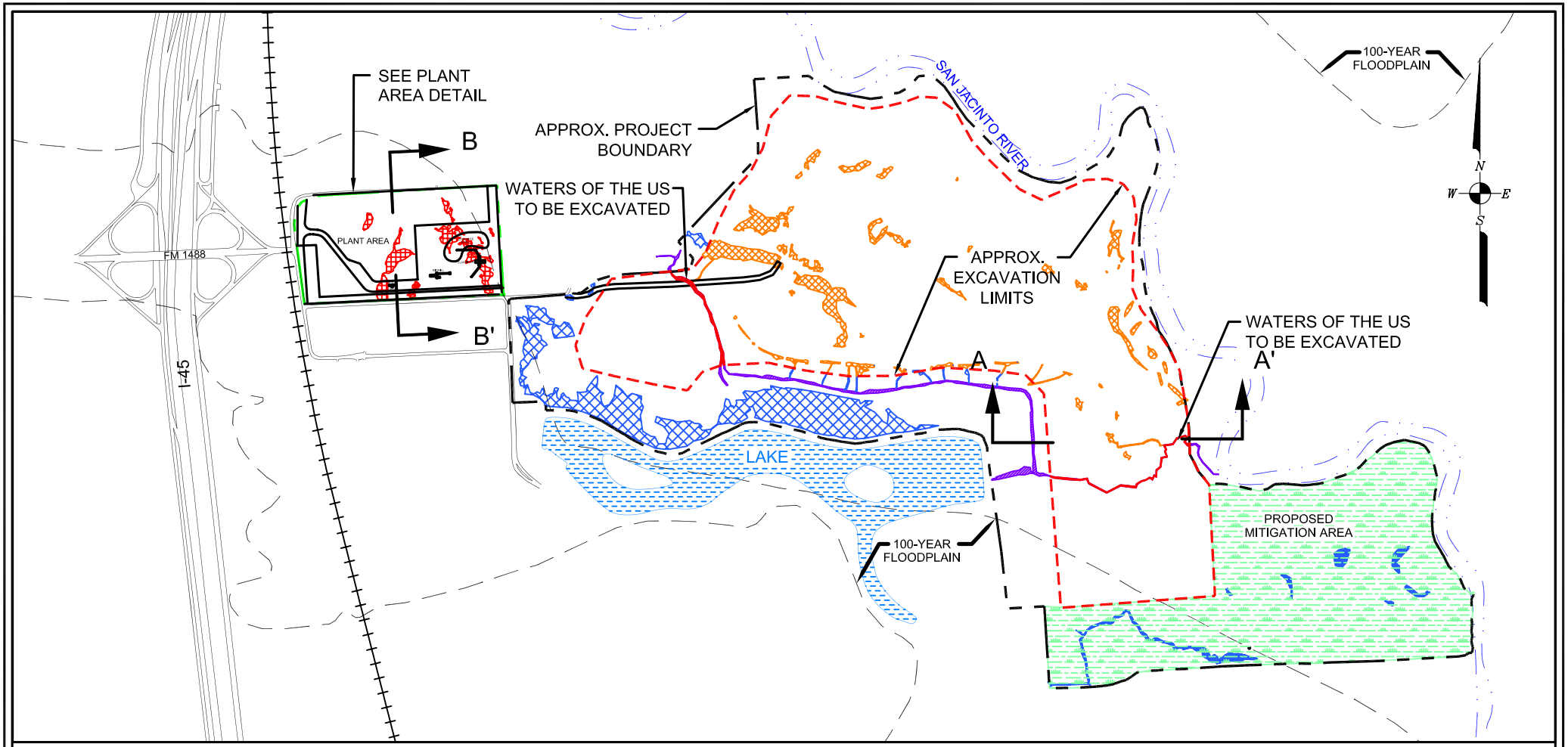

LEGEND	ACREAGE
WATERS OF THE UNITED STATES TO BE EXCAVATED (JURISDICTIONAL)	0.57
ADJACENT WETLAND AREAS TO BE EXCAVATED (JURISDICTIONAL)	7.23
ADJACENT WETLAND AREAS TO BE FILLED (JURISDICTIONAL)	2.4
ADJACENT WETLAND AREAS TO BE AVOIDED (JURISDICTIONAL)	16.05
LIMITS OF EXCAVATION – ALL WETLANDS IN THIS AREA ARE TO BE EXCAVATED	
MITIGATION AREA (3.2 ACRES WETLANDS)	85.02

0 600 1200 2400 3600

SCALE (Feet)

PROPOSED SITE EXCAVATION PLAN

OVERALL PLAN VIEW

PROJECT #: 5827PM05

FOR: SOUTHERN CRUSHED CONCRETE

LOCATION: I-45 NORTH & FM 1488
MONTGOMERY COUNTY, TEXAS

REVISIONS:
Oct 25, 2005 by L.F. Martin
June 11, 2007 by M.D. Baker

BERG◆OLIVER ASSOCIATES, INC.
ENVIRONMENTAL SCIENCE, ENGINEERING & LAND USE CONSULTANTS
14701 ST. MARY'S LANE, SUITE 400 HOUSTON, TX 77079
PHONE (281) 589-0898 http://www.bergoliver.com