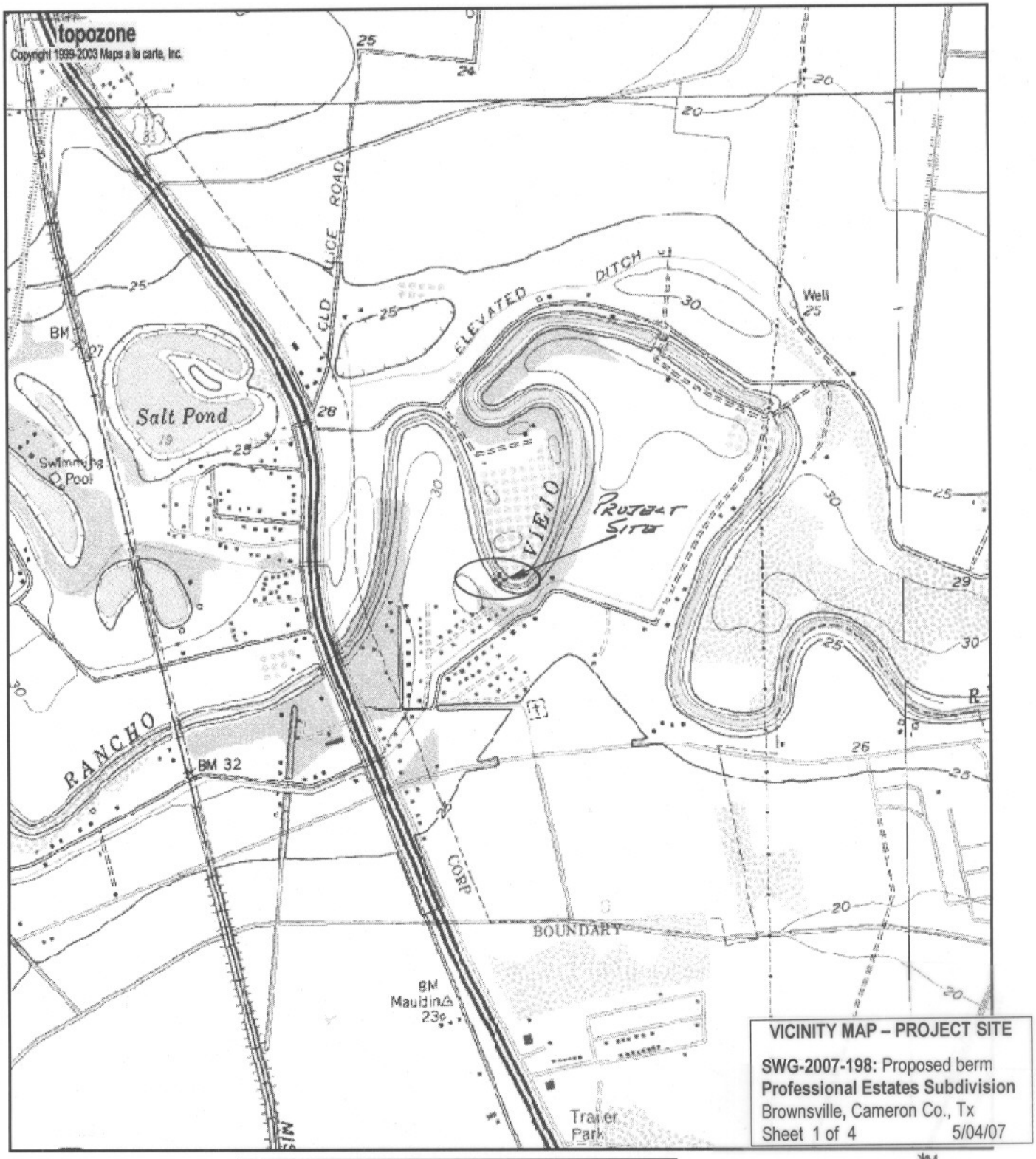

0 0.3 0.6 0.9 1.2 1.5 km

0 0.2 0.4 0.6 0.8 1 mi

UTM 14 648756E 2874690N (NAD27)

USGS West Brownsville (TX) Quadrangle

Projection is UTM Zone 14 NAD83 Datum

M=5.376
G=0.651

JAN 2 4 2007

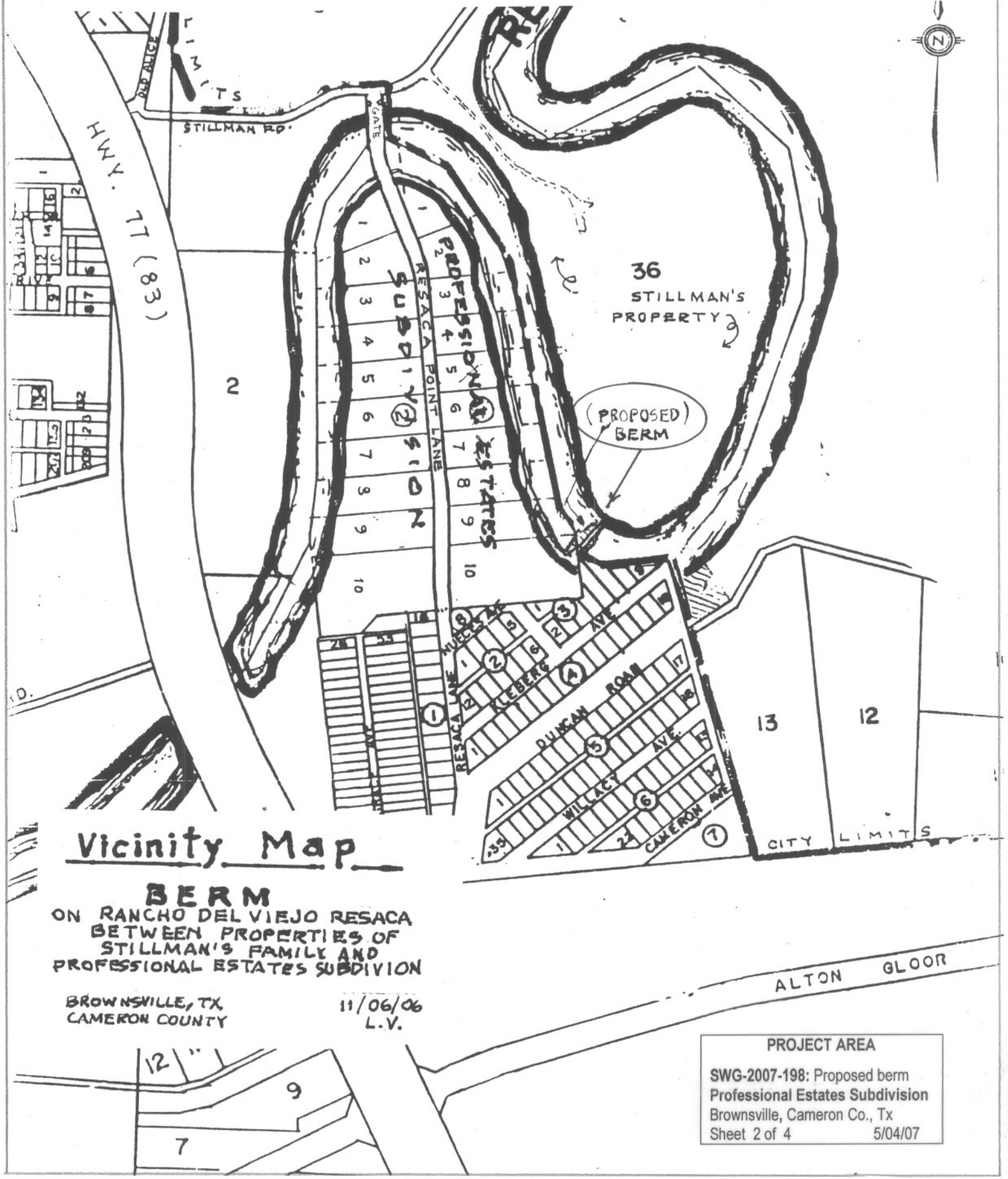

Vicinity Map

BERM
ON RANCHO DEL VIEJO RESACA
BETWEEN PROPERTIES OF
STILLMAN'S FAMILY AND
PROFESSIONAL ESTATES SUBDIVION

BROWNSVILLE, TX.
CAMERON COUNTY

11/06/06
L.V.

PROJECT AREA

SWG-2007-198: Proposed berm
Professional Estates Subdivision
Brownsville, Cameron Co., Tx
Sheet 2 of 4 5/04/07

JAN 2 4 2007

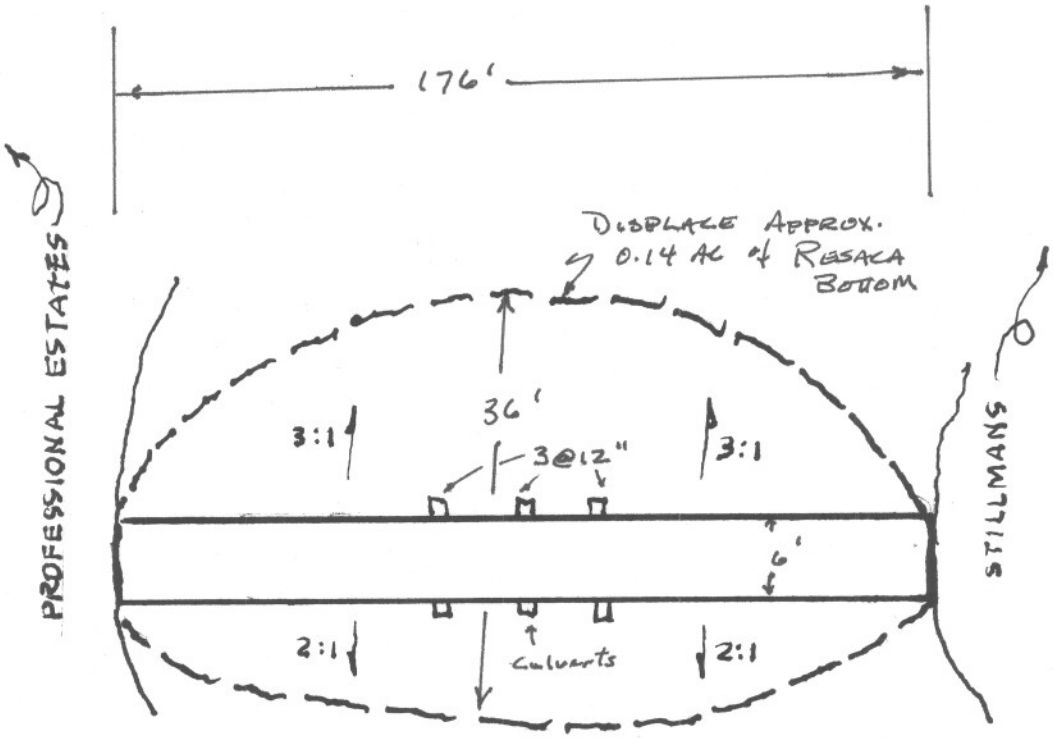

PLAN VIEW

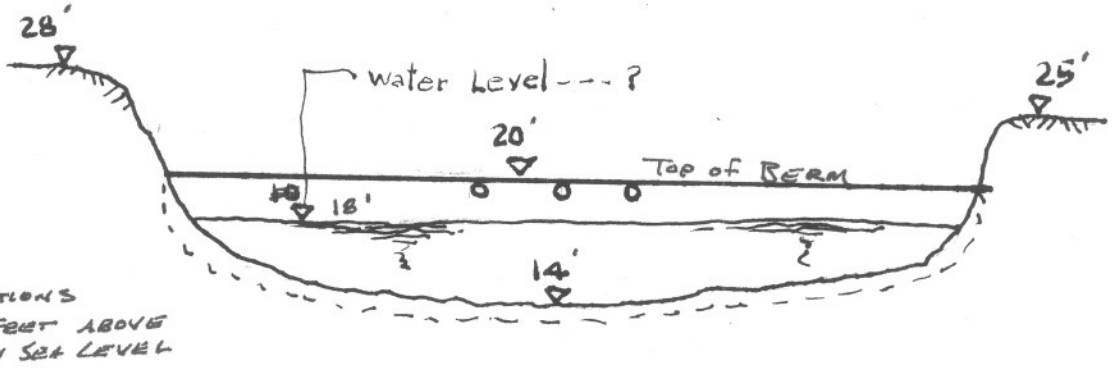

LONGITUDINAL VIEW

PLAN VIEW & CROSS SECTION
SWG-2007-198: Proposed berm
Professional Estates Subdivision
Brownsville, Cameron Co., Tx
Sheet 3 of 4 5/04/07

BERM
ON RANCHO DEL VIEJO RESACA
BETWEEN PROPERTIES OF
STILLMAN'S FAMILY AND
PROFESSIONAL ESTATES SUBDIVION

BROWNSVILLE, TX
CAMERON COUNTY

11/06/06
L.V.

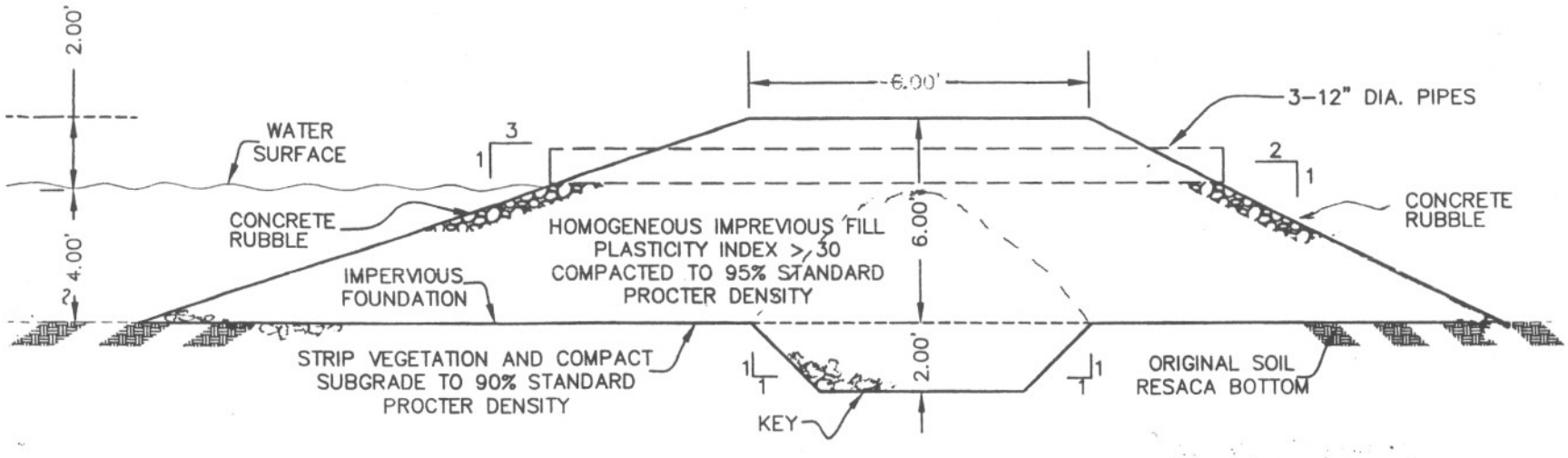

SCALE: 1"=5'

BERM CROSS SECTION

PREPARED FOR:

LUIS VALENZUELA

OF

PROFESSIONAL ESTATES HOMEOWNER'S ASSOCIATION

2/27/07

STATE OF TEXAS
JAMES R. ROSE
REGISTERED
PROFESSIONAL ENGINEER

Rose

Mejia & Rose, Incorporated

Engineering Surveying

1643 West Price Road (956) 544-3022

P.O. Box 3761 Brownsville, Texas 78520

Fax (956) 544-3068

S:\ernesto\land projects 3\16237\dwg\BITCH.dwg 2/27/2007 8:33:03 AM CST

VICINITY MAP – PROJECT SITE

SWG-2007-198: Proposed berm
Professional Estates Subdivision
Brownsville, Cameron Co., Tx
Sheet 4 of 4 5/04/07

APR 12 2007