PRELIMINARY

TEXAS GULF COAST INDEX
M.M.S. O.C.S. LEASING AREAS

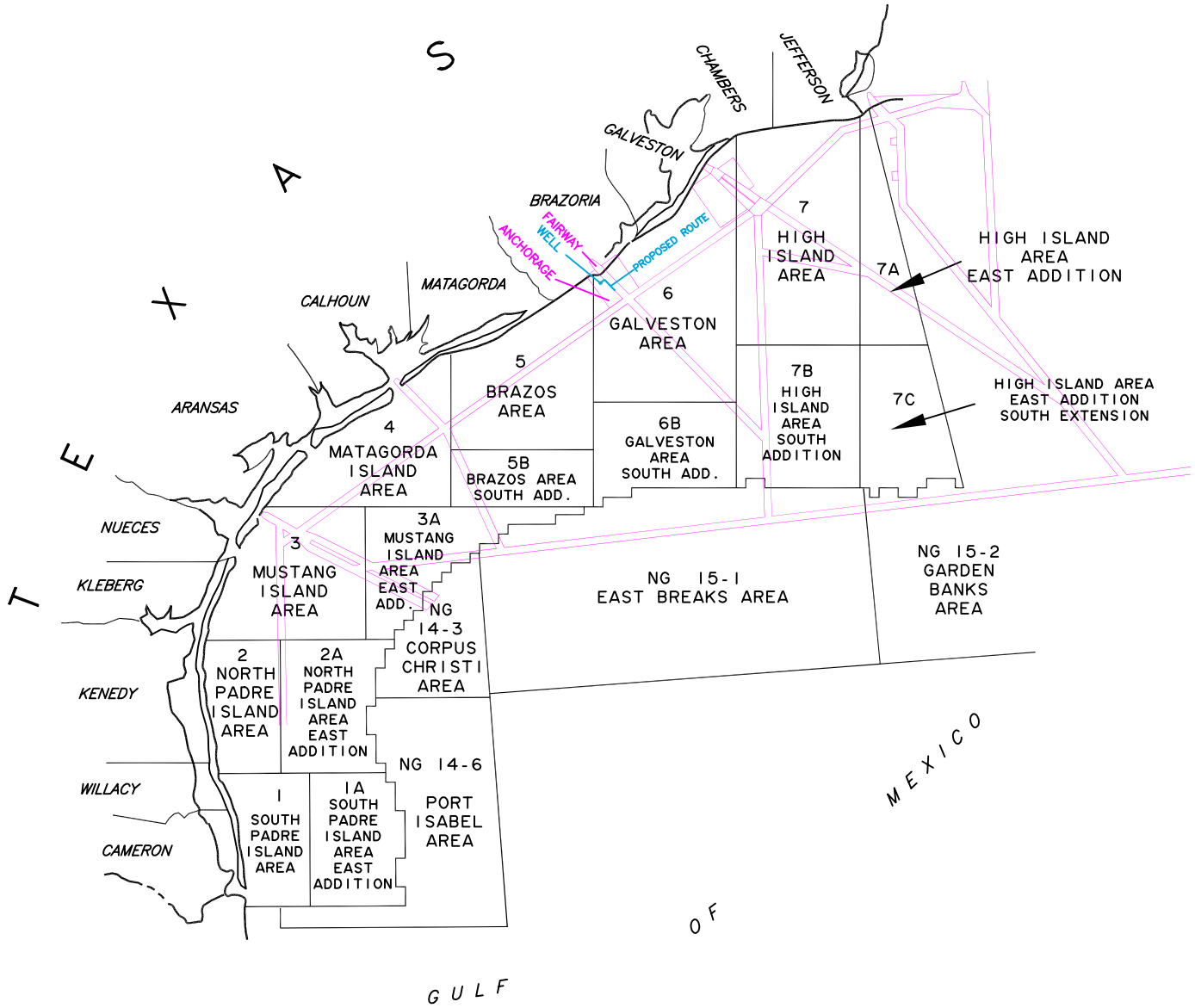

VICINITY MAP

Revision No. 1: Added Fairways and Anchorage Areas

SWG-2007-927

Hall-Houston II, LP

Sheet 1 of 11

HALL-HOUSTON OIL COMPANY

PROPOSED PIPELINE ROUTE

PROPOSED WELL NO. 6 BLOCK 151, GALVESTON AREA TO 'A' PLATFORM BLOCK 179, HIGH ISLAND AREA

GULF OF MEXICO

DATUM: NAD 27	PROJECTION: LAMBERT
SPHEROID: CLARKE 1866	ZONE: TEXAS SOUTH CENTRAL

TESLA OFFSHORE, LLC
36499 Perkins Road Prairieville, Louisiana 70769
Tel: 225-673-2163 Fax: 225-744-3116

DRAWN BY: MVT	DATE: 05/02/2007	JOB No.: 07-160	DRAWING No.: 07-160-PER
REV. No.: 1	REV. DATE: 6/15/07	SCALE: N.T.S.	SHEET 1 OF 5

MAY 1 0 2007

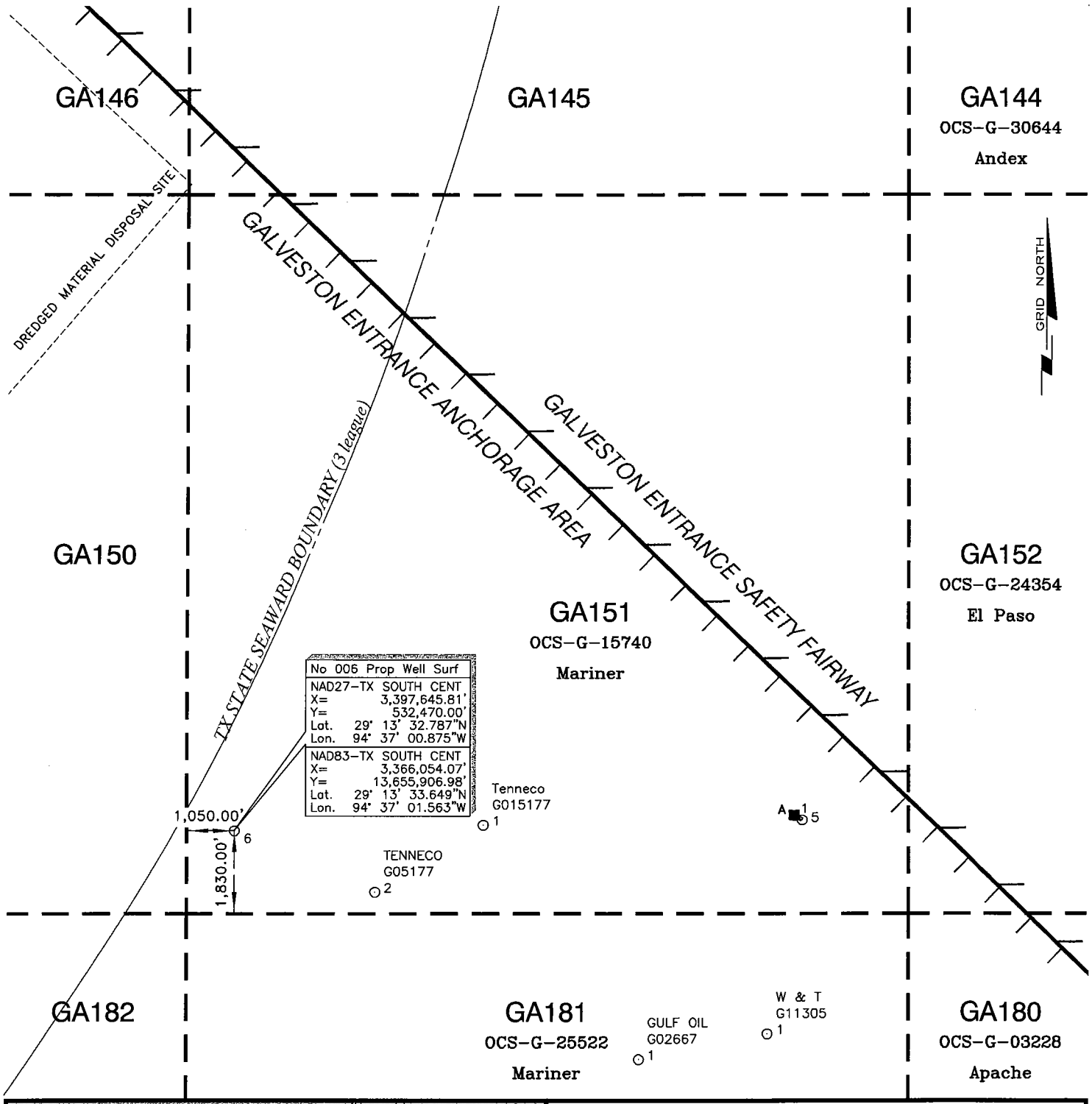

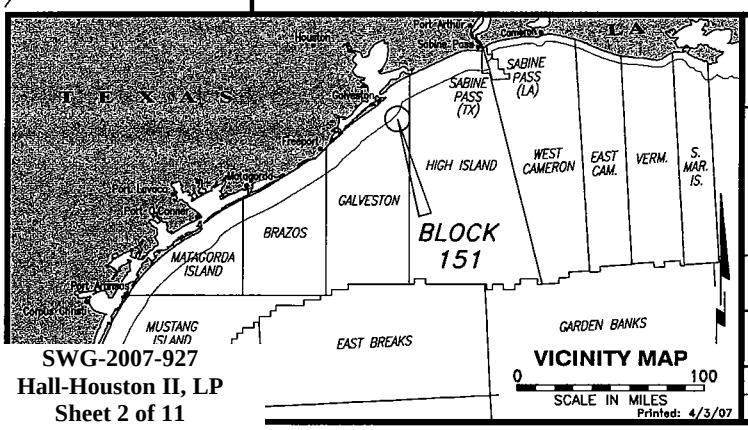

SWG-2007-927
Hall-Houston II, LP
Sheet 2 of 11

HALL-HOUSTON EXPLORATION

PROPOSED LOCATION
OCS-G-15740 WELL NO. 006

BLOCK 151
GALVESTON AREA
GULF OF MEXICO

FUGRO CHANCE INC.
200 Dulles Dr. Lafayette, Louisiana 70506-3001 (337) 237-1300

GEODETIC DATUM: NAD27 PROJECTION: TEXAS SOUTH CENTRAL GRID UNITS: US SURVEY FEET		SCALE IN FEET 0 3,000'	
Job No.: 07-03660	Date: 4/3/07	Drwn: TCG	Chart: 2 Of: 5
Dwgfile: H:\2007\0703660\CAD\Marine\0703660coe			

MAY 1 0 2007

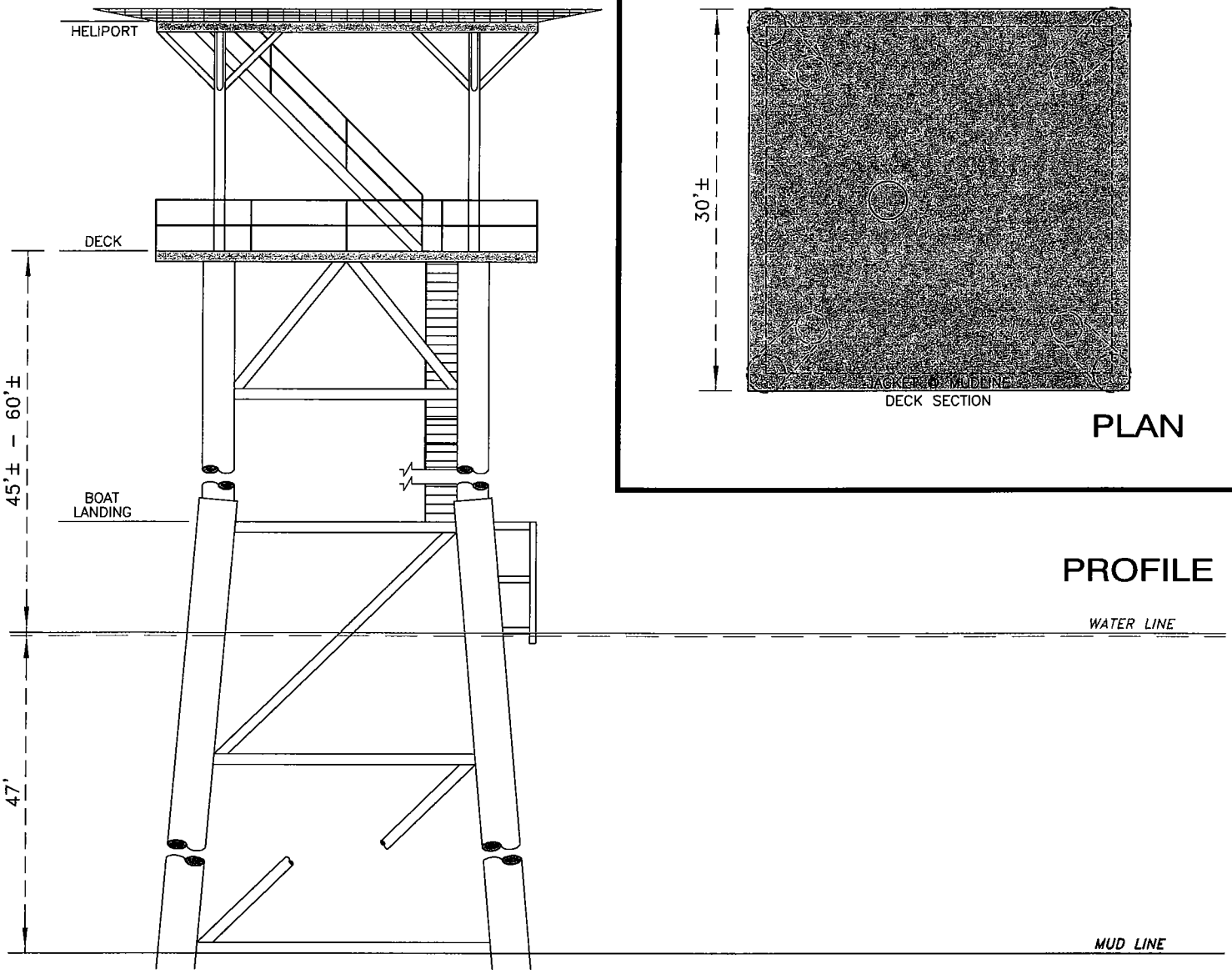

TYPICAL 4-LEG WELL PROTECTOR

SWG-2007-927
Hall-Houston II, LP
Sheet 3 of 11

NOTES:

1) *STRUCTURES SHALL BE MARKED AND LIGHTED IN ACCORDANCE WITH U.S. COAST GUARD REGULATIONS.*

Printed: 4/3/07

HALL-HOUSTON EXPLORATION

PROPOSED LOCATION
OCS-G-15740 WELL NO. 006
BLOCK 151
GALVESTON AREA
GULF OF MEXICO

FUGRO CHANCE INC.
200 Dulles Dr. Lafayette, Louisiana 70506-3001 (337) 237-1300

NOT TO SCALE

Job No.: 07-03660	Date: 4/3/07	Drwn: TCG	Chart: 3 Of: 5
Dwgfile: H:\2007\0703660\CAD\Marine\0703660plt			

MAY 1 0 2007

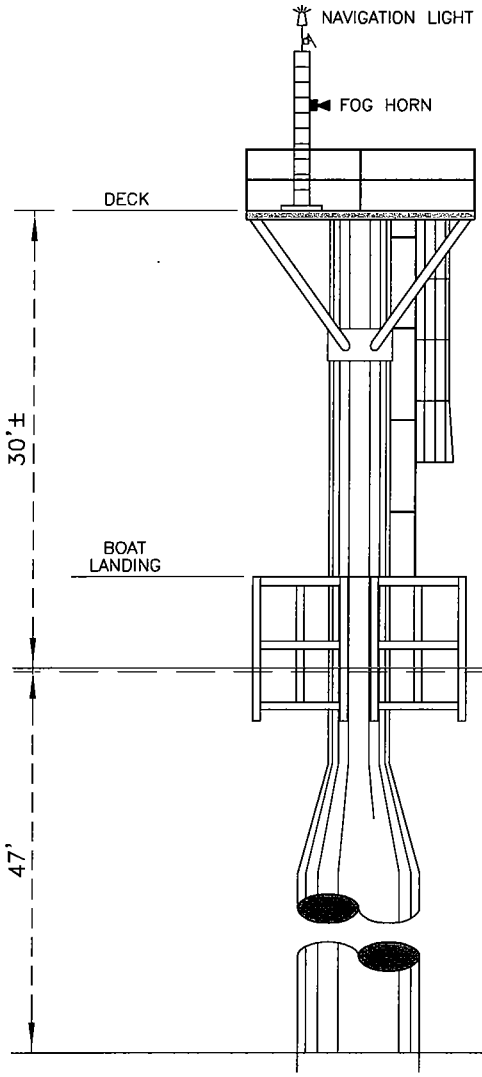

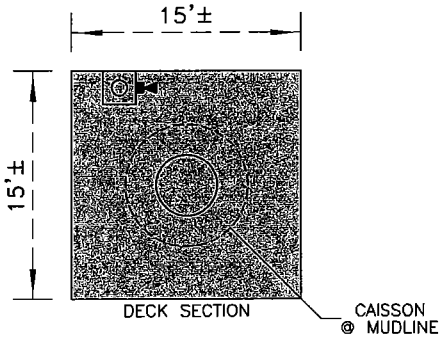

PLAN

PROFILE

TYPICAL CAISSON WELL PROTECTOR

NOTES:

1) STRUCTURES SHALL BE MARKED AND LIGHTED IN ACCORDANCE WITH U.S. COAST GUARD REGULATIONS.

SWG-2007-927
Hall-Houston II, LP
Sheet 4 of 11

Printed: 4/3/07

HALL-HOUSTON EXPLORATION

PROPOSED LOCATION
OCS-G-15740 WELL NO. 006
BLOCK 151
GALVESTON AREA
GULF OF MEXICO

FUGRO CHANCE INC.
200 Dulles Dr. Lafayette, Louisiana 70506-3001 (337) 237-1300

NOT TO SCALE

Job No.: 07-03660	Date: 4/3/07	Drwn: TCG	Chart: 5 Of: 5
Dwgfile: H:\2007\0703660\CAD\Marine\0703660cais			

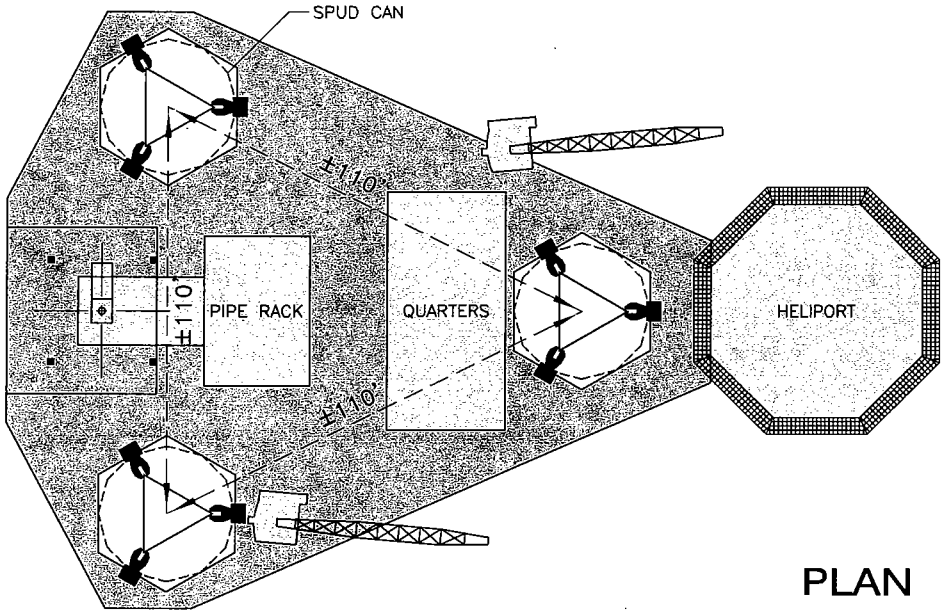

PLAN

PROFILE

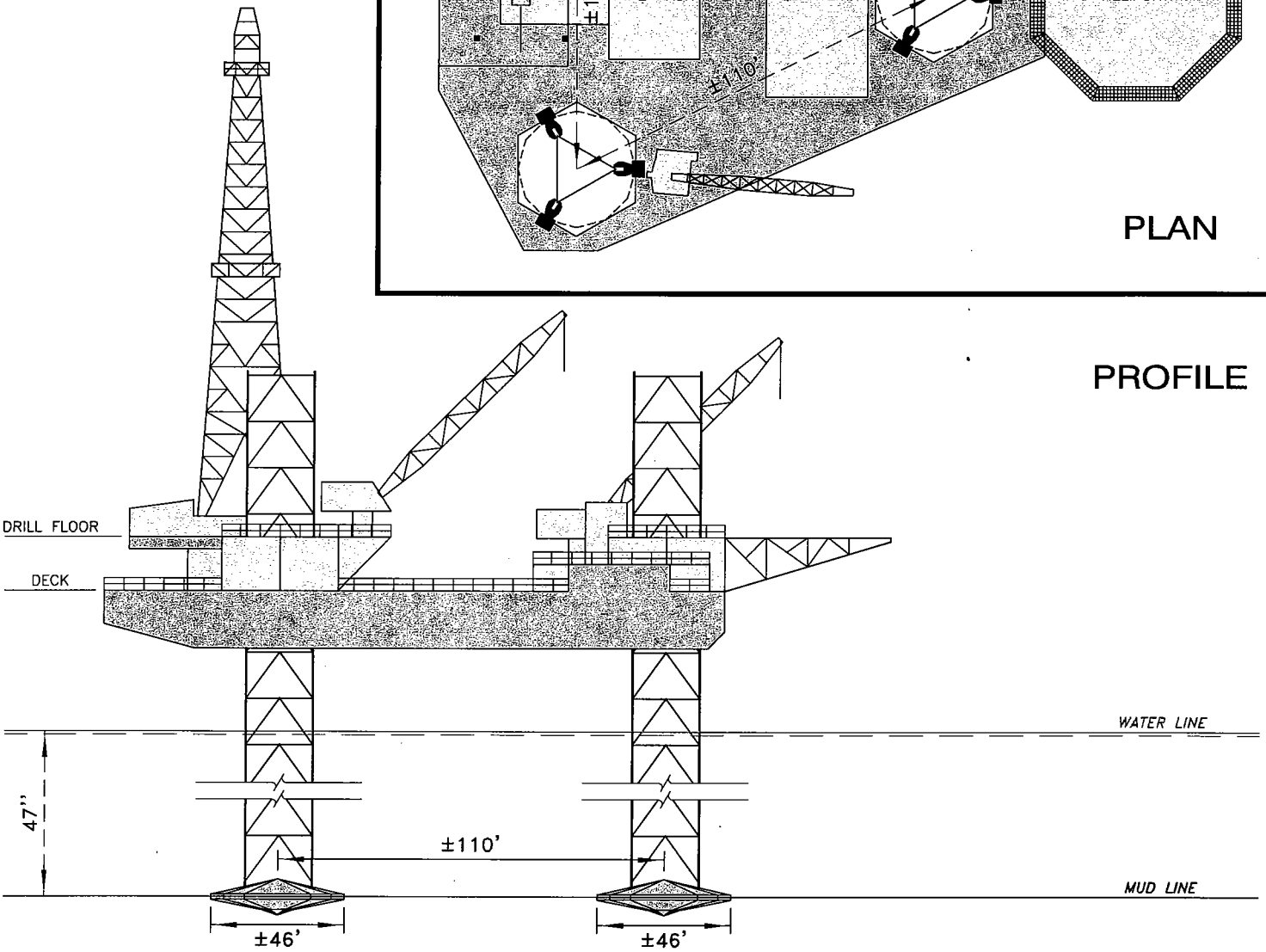

TYPICAL JACKUP RIG (INDEPENDENT LEG)

SWG-2007-927
Hall-Houston II, LP
Sheet 5 of 11

Printed: 6/13/07

HALL-HOUSTON EXPLORATION

PROPOSED LOCATION
OCS-G-15740 WELL NO. 006
BLOCK 151
GALVESTON AREA
GULF OF MEXICO

FUGRO CHANCE INC.
200 Dulles Dr. Lafayette, Louisiana 70506-3001 (337) 237-1300

NOT TO SCALE

Job No.: 07-03660	Date: 4/3/07	Drwn: TCG	Chart: 4 Of: 5
Dwgfile: H:\2007\0703660\CAD\Marine\0703660rig			

MAY 1 0 2007

PRELIMINARY

TEXAS GULF COAST INDEX
M.M.S. O.C.S. LEASING AREAS

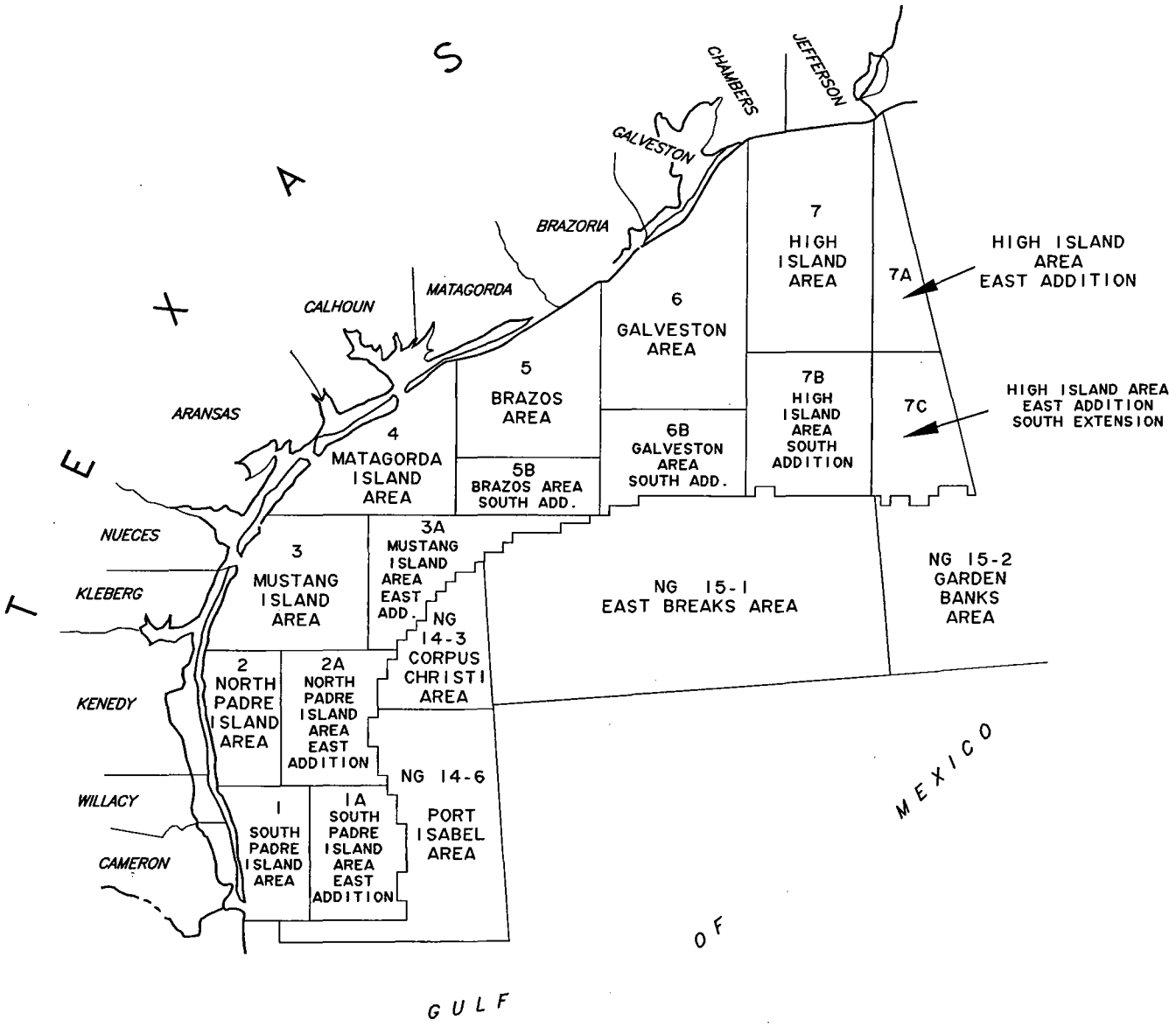

VICINITY MAP

SWG-2007-927
Hall-Houston II, LP
Sheet 6 of 11

HALL-HOUSTON OIL COMPANY

PROPOSED PIPELINE ROUTE
PROPOSED WELL NO. 6 BLOCK 151, GALVESTON AREA TO 'A' PLATFORM BLOCK 179, HIGH ISLAND AREA
GULF OF MEXICO

DATUM: NAD 27	PROJECTION: LAMBERT
SPHEROID: CLARKE 1866	ZONE: TEXAS SOUTH CENTRAL

TESLA OFFSHORE, LLC
36499 Perkins Road Prairieville, Louisiana 70769
Tel: 225-673-2163 Fax: 225-744-3116

DRAWN BY: MVT	DATE: 05/02/2007	JOB No.: 07-160	DRAWING No.: 07-160-PER
REV. No.:	REV. DATE:	SCALE: N.T.S.	SHEET 1 OF 5

MAY 1 0 2007

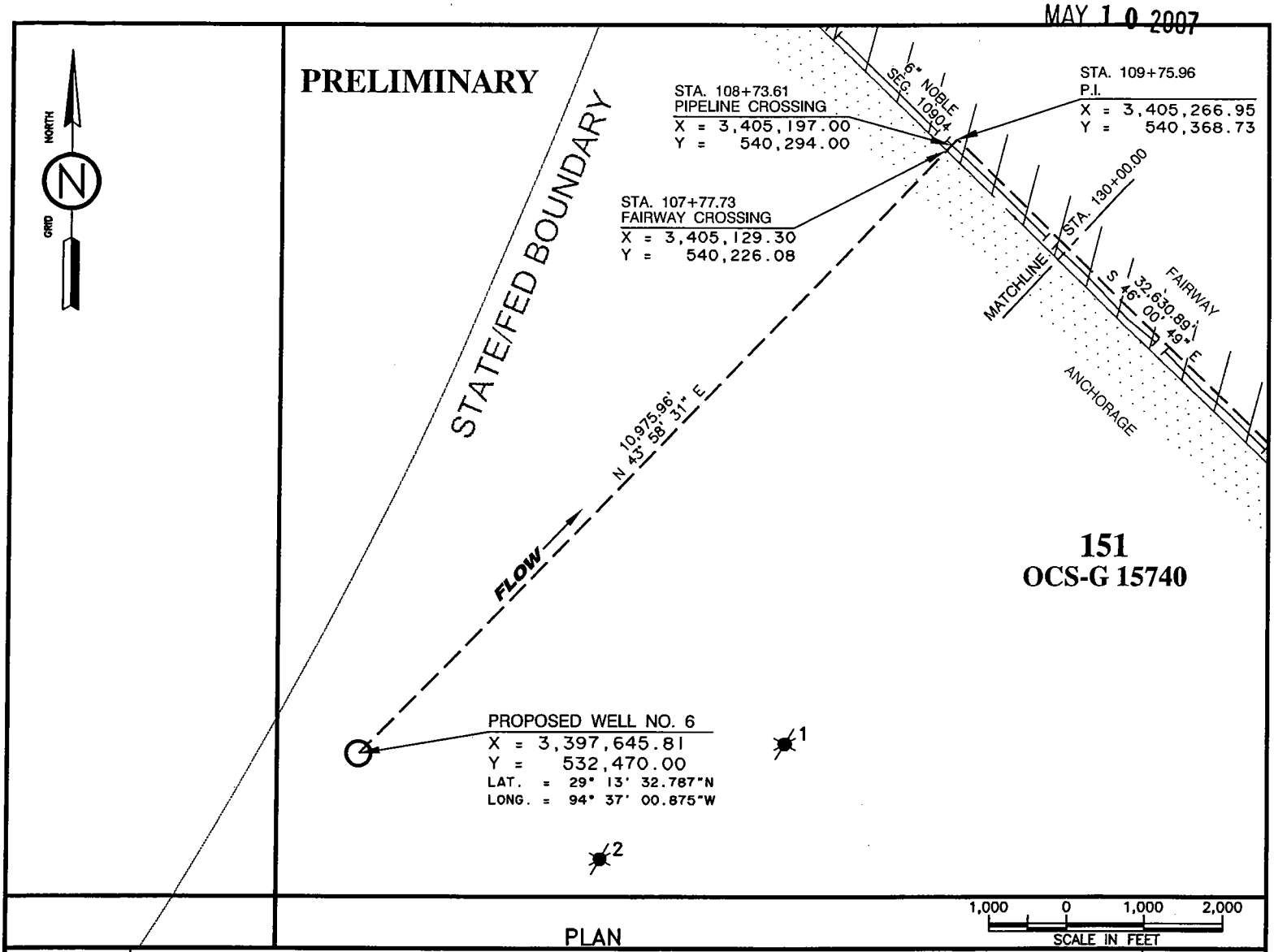

PLAN

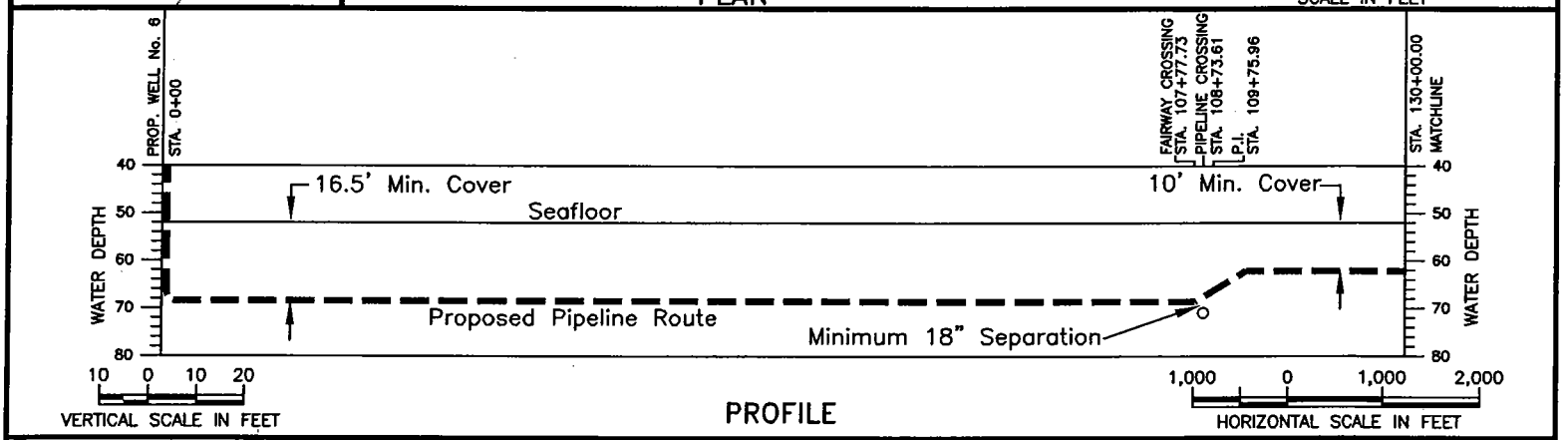

PROFILE

CERTIFIED CORRECT AS TO HORIZONTAL POSITION OF PROPOSED PIPELINE

SWG-2007-927
Hall-Houston II, LP
Sheet 7 of 11

REG. PROFESSIONAL LAND SURVEYOR NO. 4829
STATE OF LOUISIANA

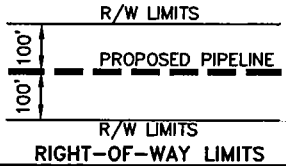

RIGHT-OF-WAY LIMITS
NOT TO SCALE

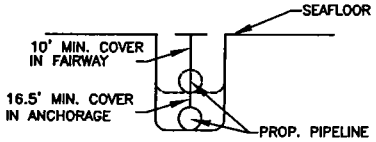

TYPICAL DITCH DETAIL
NOT TO SCALE

HALL-HOUSTON OIL COMPANY

PROPOSED PIPELINE ROUTE

PROPOSED WELL NO. 6 BLOCK 151, GALVESTON AREA TO 'A' PLATFORM BLOCK 179, HIGH ISLAND AREA

GULF OF MEXICO

DATUM: NAD 27	PROJECTION: LAMBERT
SPHEROID: CLARKE 1866	ZONE: TEXAS SOUTH CENTRAL

TESLA OFFSHORE, LLC
36499 Perkins Road Prairieville, Louisiana 70769
Tel: 225-673-2163 Fax: 225-744-3116

DRAWN BY: MVT	DATE: 05/02/2007	JOB No.: 07-160	DRAWING No.: 07-160-PER
REV. No.:	REV. DATE:	SCALE: AS NOTED	SHEET 2 OF 5

MAY 1 0 2007

PRELIMINARY

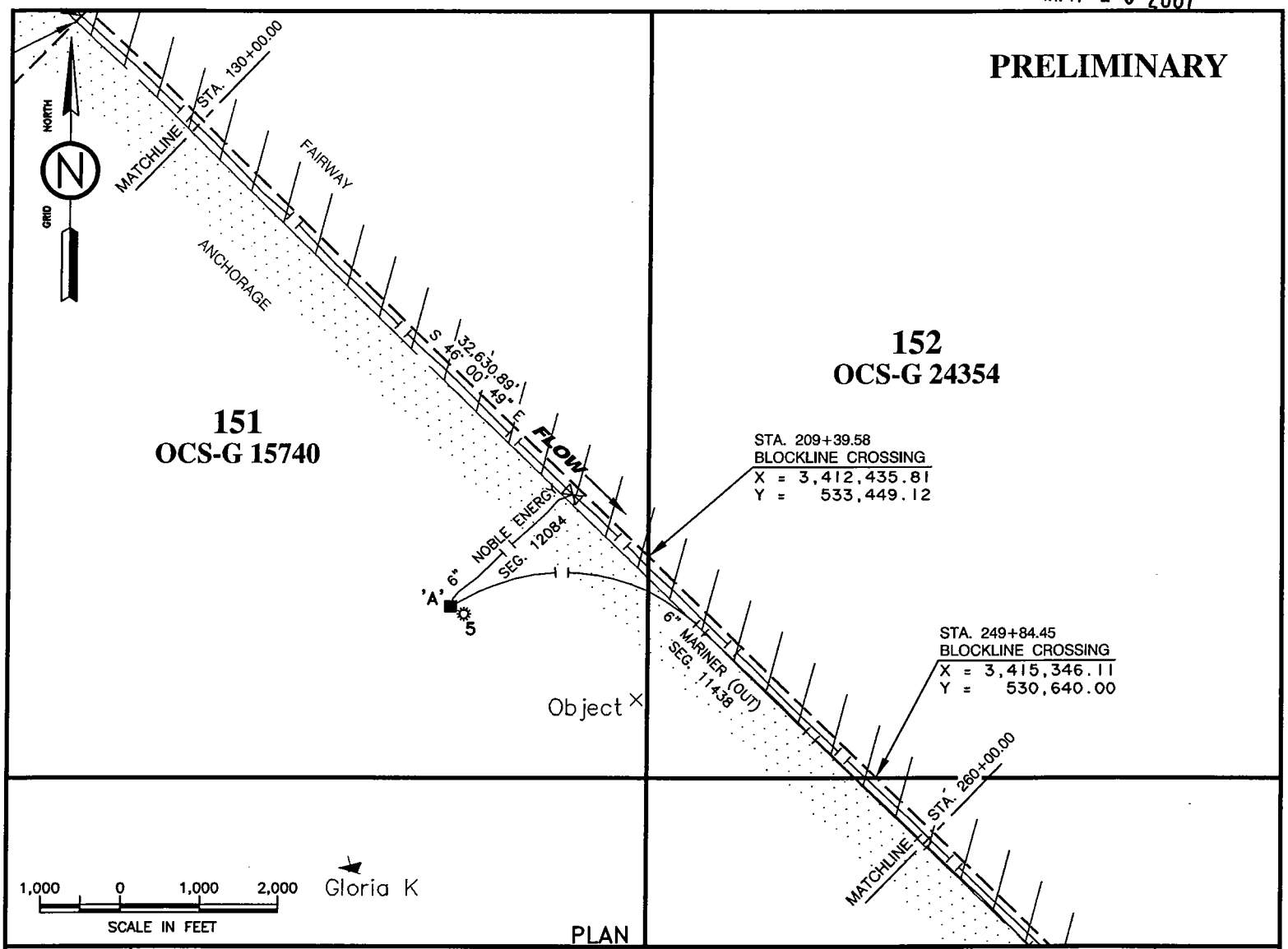

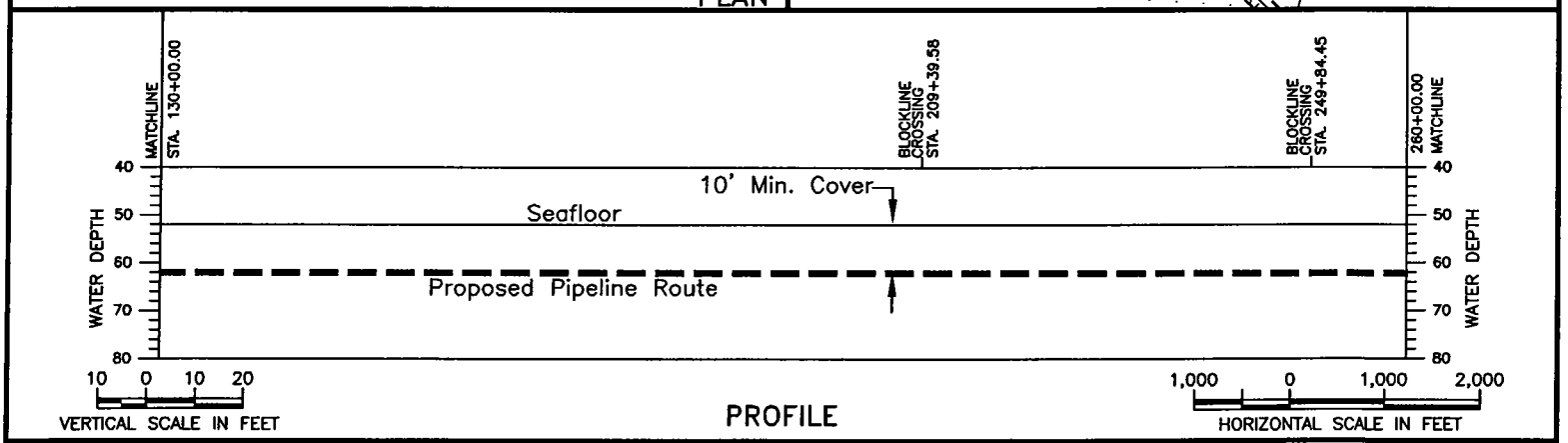

CERTIFIED CORRECT AS TO HORIZONTAL POSITION OF PROPOSED PIPELINE

SWG-2007-927
Hall-Houston II, LP
Sheet 8 of 11

REG. PROFESSIONAL LAND SURVEYOR NO. 4829
STATE OF LOUISIANA

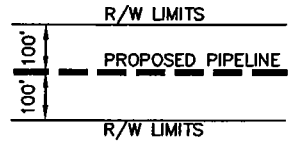

RIGHT-OF-WAY LIMITS
NOT TO SCALE

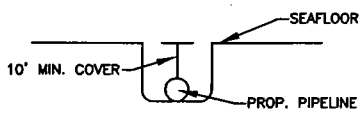

TYPICAL DITCH DETAIL
NOT TO SCALE

HALL-HOUSTON OIL COMPANY

PROPOSED PIPELINE ROUTE
PROPOSED WELL NO. 6 BLOCK 151, GALVESTON AREA TO 'A' PLATFORM BLOCK 179, HIGH ISLAND AREA
GULF OF MEXICO

DATUM: NAD 27	PROJECTION: LAMBERT
SPHEROID: CLARKE 1866	ZONE: TEXAS SOUTH CENTRAL

TESLA OFFSHORE, LLC
36499 Perkins Road Prairieville, Louisiana 70769
Tel: 225-673-2163 Fax: 225-744-3116

DRAWN BY: MVT	DATE: 05/02/2007	JOB No.: 07-160	DRAWING No.: 07-160-PER
REV. No.:	REV. DATE:	SCALE: AS NOTED	SHEET 3 OF 5

MAY 1 0 2007

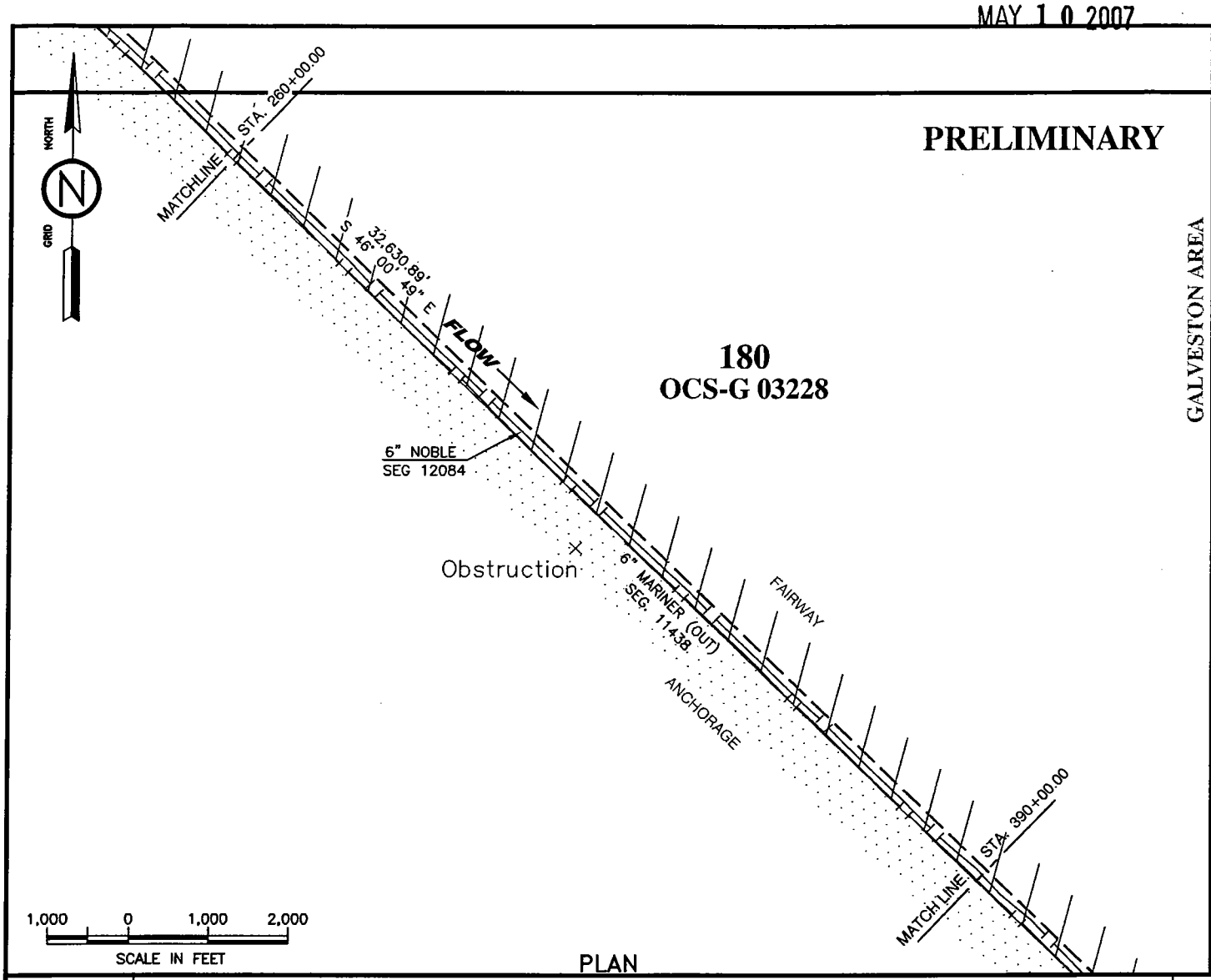

PLAN

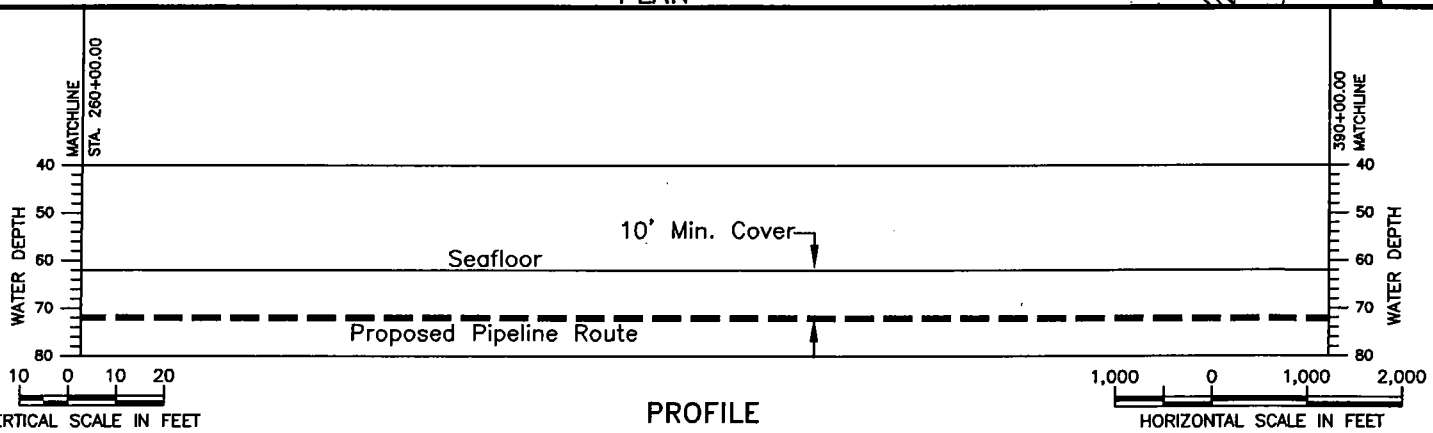

PROFILE

CERTIFIED CORRECT AS TO HORIZONTAL POSITION OF PROPOSED PIPELINE

SWG-2007-927
Hall-Houston II, LP
Sheet 9 of 11

REG. PROFESSIONAL LAND SURVEYOR NO. 4829
STATE OF LOUISIANA

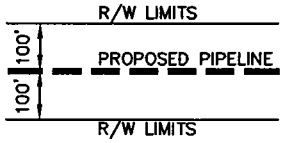

RIGHT-OF-WAY LIMITS
NOT TO SCALE

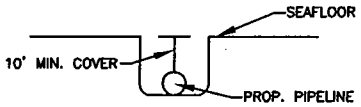

TYPICAL DITCH DETAIL
NOT TO SCALE

HALL-HOUSTON OIL COMPANY

PROPOSED PIPELINE ROUTE
PROPOSED WELL NO. 6 BLOCK 151, GALVESTON AREA TO 'A' PLATFORM BLOCK 179, HIGH ISLAND AREA
GULF OF MEXICO

DATUM: NAD 27	PROJECTION: LAMBERT
SPHEROID: CLARKE 1866	ZONE: TEXAS SOUTH CENTRAL

TESLA OFFSHORE, LLC
36499 Perkins Road Prairieville, Louisiana 70769
Tel: 225-673-2163 Fax: 225-744-3116

DRAWN BY: MVT	DATE: 05/02/2007	JOB No.: 07-160	DRAWING No.: 07-160-PER
REV. No.:	REV. DATE:	SCALE: AS NOTED	SHEET 4 OF 5

MAY 1 0 2007

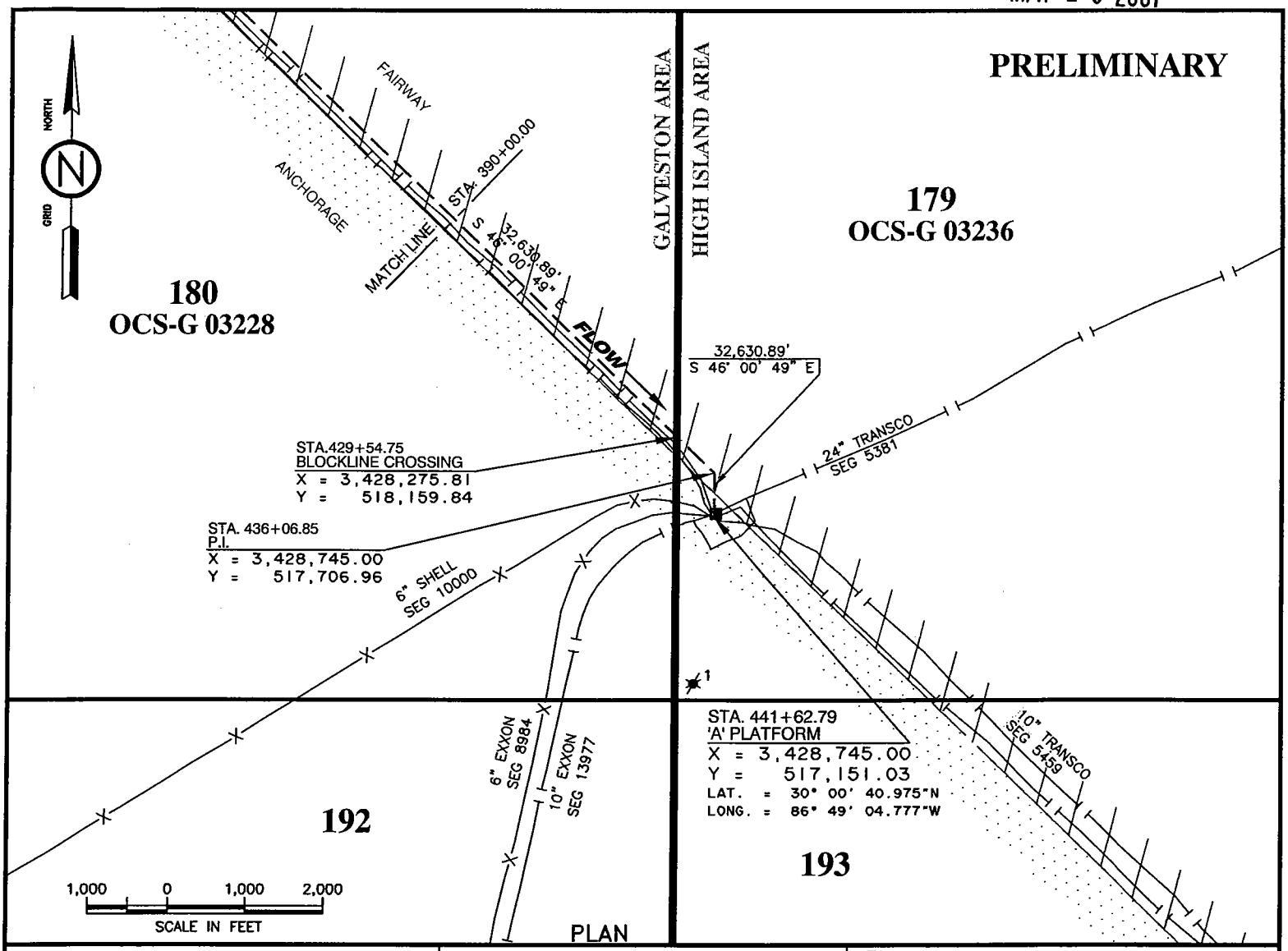

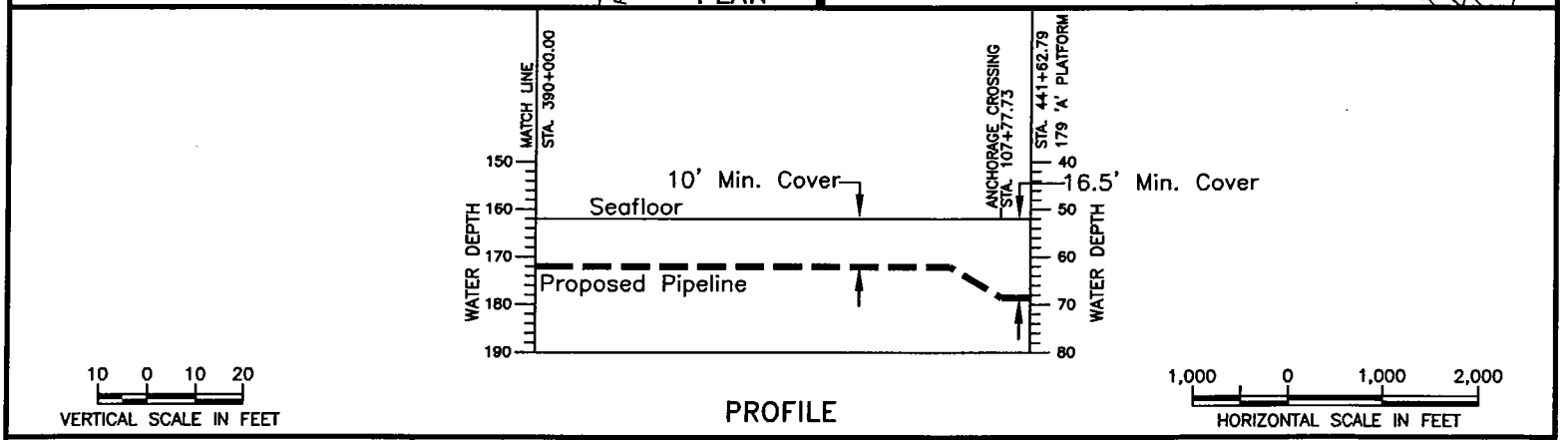

CERTIFIED CORRECT AS TO HORIZONTAL POSITION OF PROPOSED PIPELINE

SWG-2007-927
Hall-Houston II, LP
Sheet 10 of 11

REG. PROFESSIONAL LAND SURVEYOR NO. 4829
STATE OF LOUISIANA

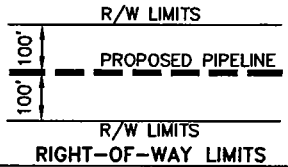

RIGHT-OF-WAY LIMITS
NOT TO SCALE

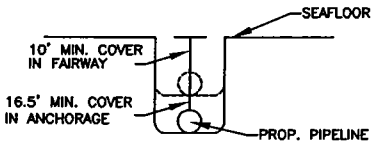

TYPICAL DITCH DETAIL
NOT TO SCALE

HALL-HOUSTON OIL COMPANY

PROPOSED PIPELINE ROUTE
PROPOSED WELL NO. 6 BLOCK 151, GALVESTON AREA TO 'A' PLATFORM BLOCK 179, HIGH ISLAND AREA
GULF OF MEXICO

DATUM: NAD 27	PROJECTION: LAMBERT
SPHEROID: CLARKE 1866	ZONE: TEXAS SOUTH CENTRAL

TESLA OFFSHORE, LLC
36499 Perkins Road Prairieville, Louisiana 70769
Tel: 225-673-2163 Fax: 225-744-3116

DRAWN BY: MVT	DATE: 05/02/2007	JOB No.: 07-160	DRAWING No.: 07-160-PER
REV. No.:	REV. DATE:	SCALE: AS NOTED	SHEET 5 OF 5

MAY 1 0 2007

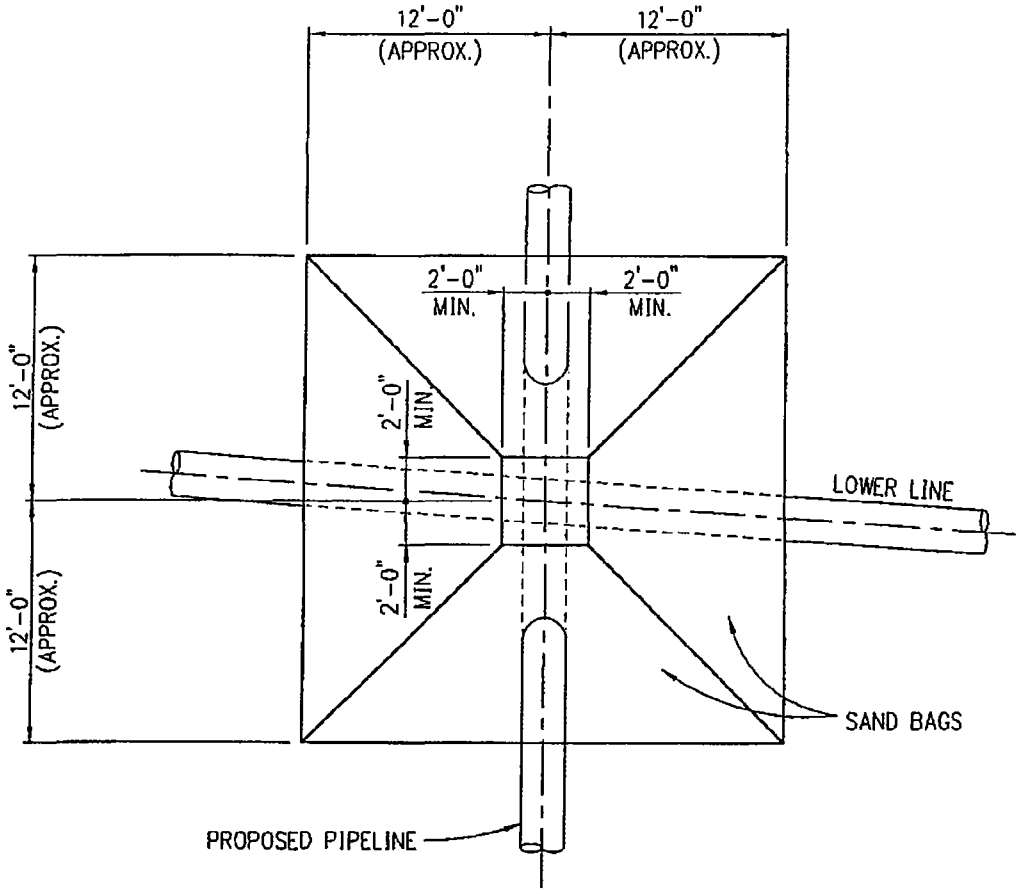

PLAN

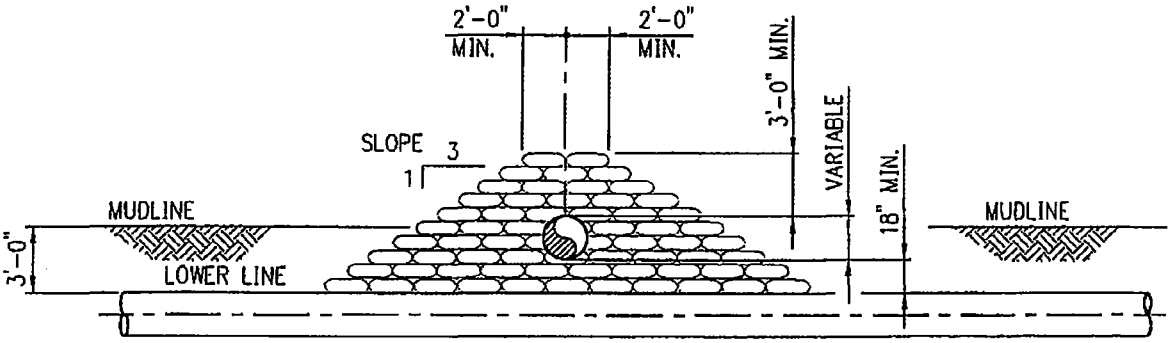

ELEVATION

NOTES

1. BAGS SHALL BE MADE OF CLOSELY WOVEN MATERIAL WITH WICKING ACTION.
2. AFTER FILLING BAG, IT SHALL BE CLOSED SEWING OR THE EQUIVALENT BUT NOT BY BUNCHING AND TYING THE END.
3. SUPPORT SANDBAGS SHALL BE CEMENT STABALIZED. COVER SANDBAGS SHALL BE SAND/CEMENT.

SWG-2007-927
Hall-Houston II, LP
Sheet 11 of 11

ORIGINAL

TYPICAL PIPELINE CROSSING--LESS THAN 200' WATER DEPTH
GULF OF MEXICO