SOUTH BOATCUT WEST

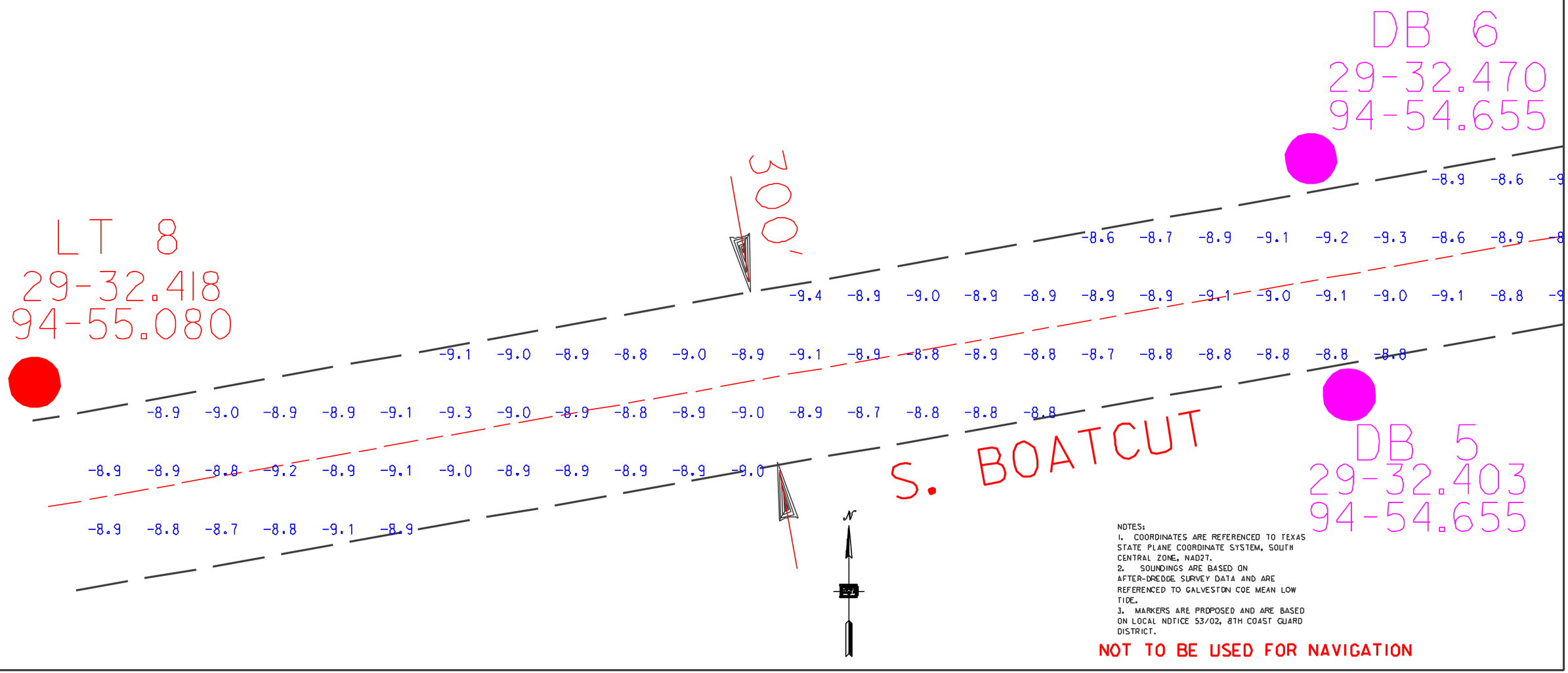

NOTES:
1. COORDINATES ARE REFERENCED TO TEXAS STATE PLANE COORDINATE SYSTEM, SOUTH CENTRAL ZONE, NAD27.
2. SOUNDINGS ARE BASED ON AFTER-DREDGE SURVEY DATA AND ARE REFERENCED TO GALVESTON COE MEAN LOW TIDE.
3. MARKERS ARE PROPOSED AND ARE BASED ON LOCAL NOTICE 53/02, 8TH COAST GUARD DISTRICT.

NOT TO BE USED FOR NAVIGATION

SOUTH BOATCUT EAST

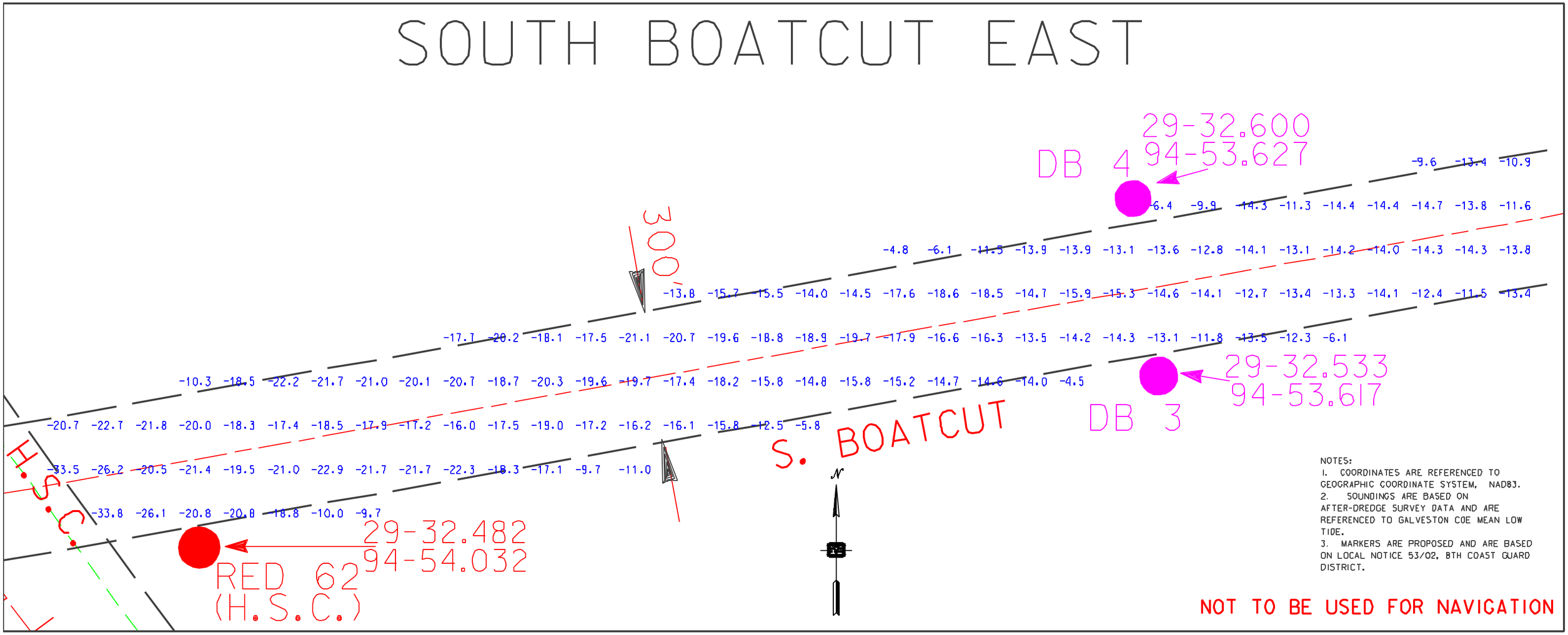

NOTES:
1. COORDINATES ARE REFERENCED TO GEOGRAPHIC COORDINATE SYSTEM, NAD83.
2. SOUNDINGS ARE BASED ON AFTER-DREDGE SURVEY DATA AND ARE REFERENCED TO GALVESTON COE MEAN LOW TIDE.
3. MARKERS ARE PROPOSED AND ARE BASED ON LOCAL NOTICE 53/02, 8TH COAST GUARD DISTRICT.

NOT TO BE USED FOR NAVIGATION

SOUTH BOATCUT WEST 1 OF 2

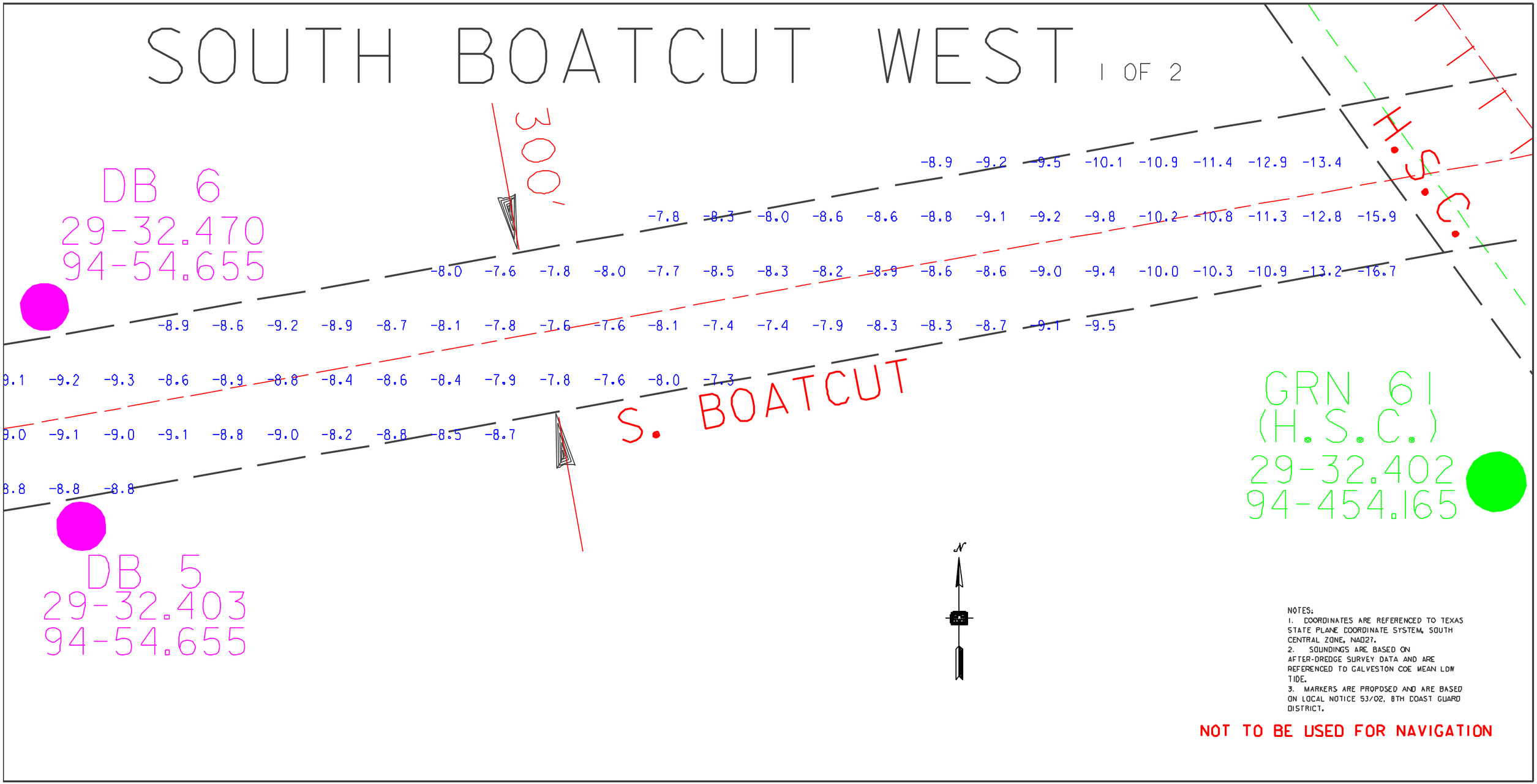

NOTES:
1. COORDINATES ARE REFERENCED TO TEXAS STATE PLANE COORDINATE SYSTEM, SOUTH CENTRAL ZONE, NAD27.
2. SOUNDINGS ARE BASED ON AFTER-DREDGE SURVEY DATA AND ARE REFERENCED TO GALVESTON COE MEAN LOW TIDE.
3. MARKERS ARE PROPOSED AND ARE BASED ON LOCAL NOTICE 53/02, 8TH COAST GUARD DISTRICT.

NOT TO BE USED FOR NAVIGATION