04761(02)

Vicinity Map
04761(02)
Pt Aransas Marina Association
Nueces County
Corpus Christi Ship Channel
pg 1 of 3

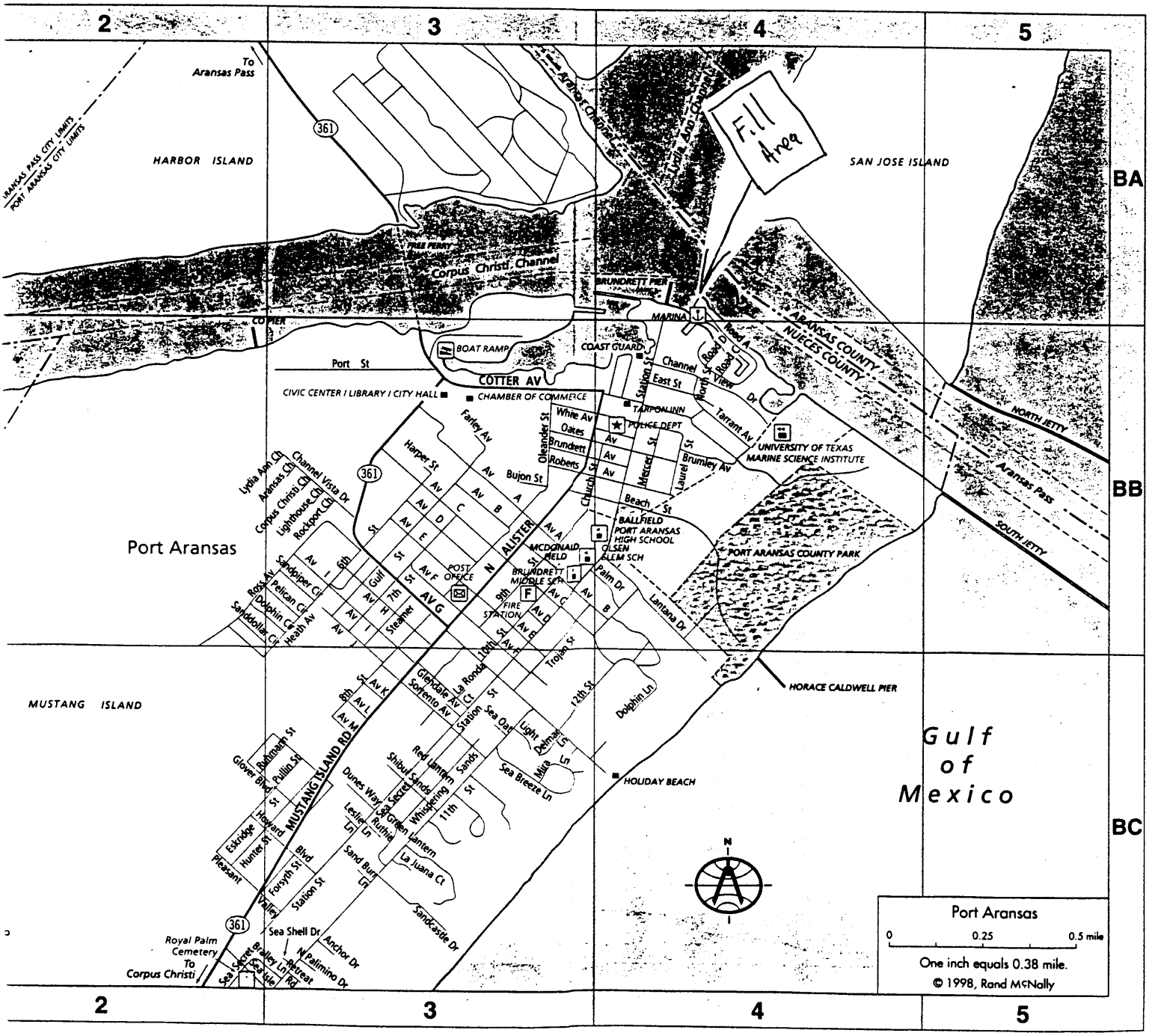

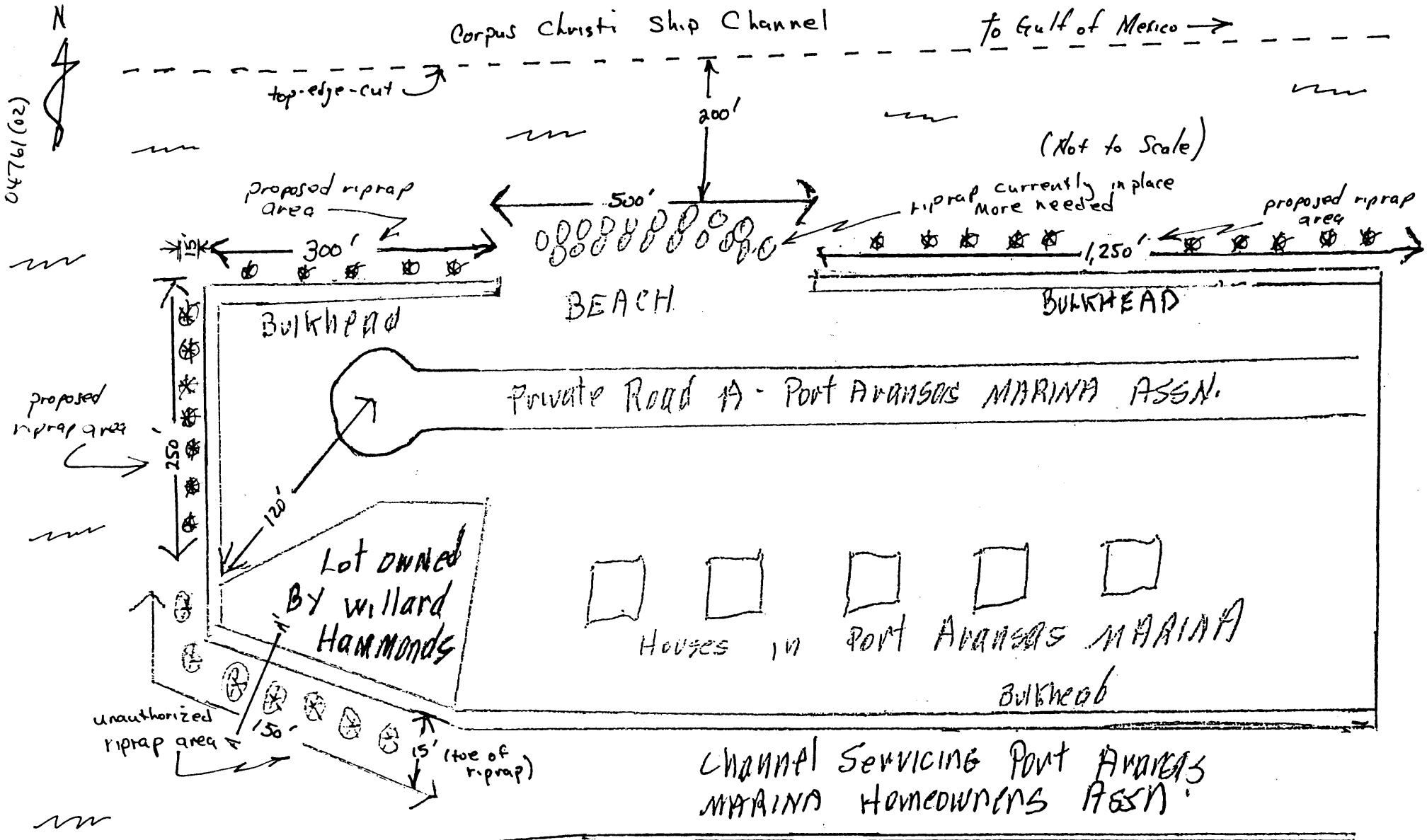

04761 (02)

Plan View
04761 (02)
Port Aransas Marina Association
Corpus Christi Ship Channel
Nueces Co.
pg 2 of 3

BAYTREE CONDOS

04761 (02)

04761(02)

(d)

(20) 19270

NOV 0 8 2004

Section View
04761(02)
Pt. A. Marina Assoc.
CCSC
Nueces Co.
Pg 3 of 3

Bulkhead Typical Cross-Section (A–A')

(Not to scale)

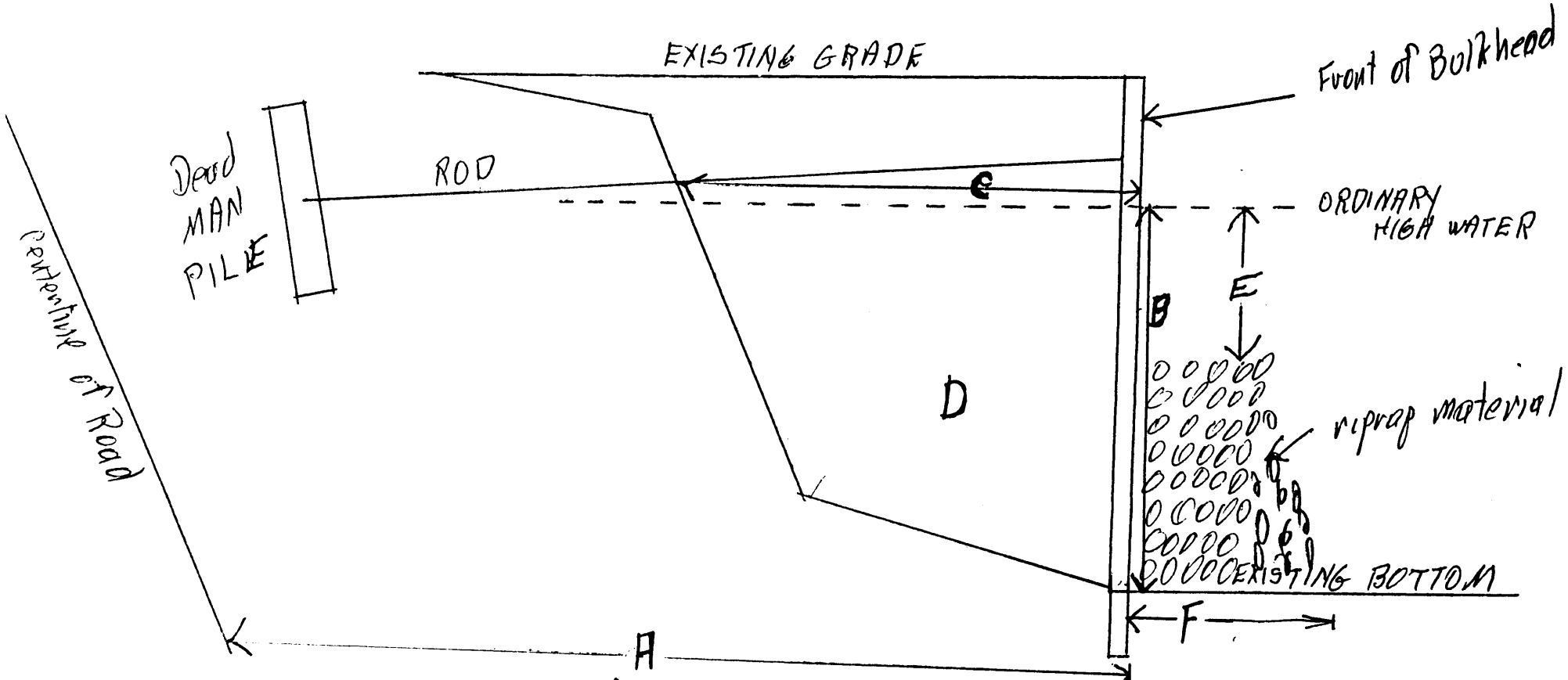

A- Distance between centerline of road and front of existing bulkhead — 120 feet
B- Depth of water at existing bulkhead at ordinary High water — 16 feet
C- Distance between shoreline and existing bulkhead — N/A
D- Cubic feet of fill placed along bank below the plane of ordinary high water — Unknown – Bulkhead built 40 years ago
E- Depth of rip-rap at mean high tide — Six Feet
F- Distance of rip-rap material from bulkhead — Fifteen Feet