Permit # 19427(05)
Applicant: Oiltanking Houston, Inc.
Date: 18 August 2004
Pages: 1 of 5

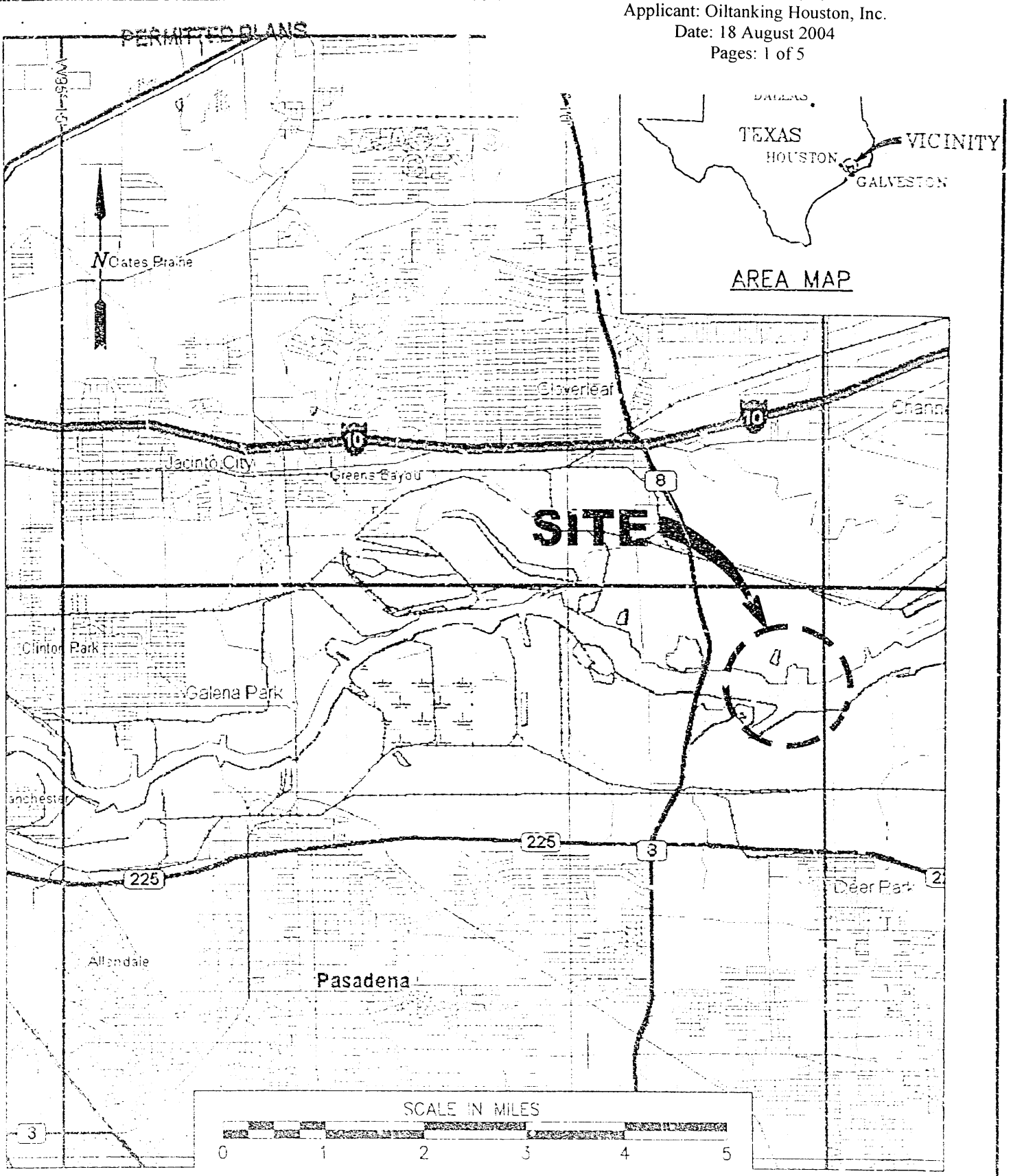

5755-P1

LANIER & ASSOCIATES
CONSULTING ENGINEERS
INCORPORATED
NEW ORLEANS, LA HOUSTON, TX

OILTANKING HOUSTON, INC.
HOUSTON TEXAS

PROPOSED "A" BARGE DOCK MODIFICATIONS
ADDITIONAL PLANS TO PERMIT #10300
VICINITY MAP

DATE MAY '01
DESIGN BTZ
DRAWN NAH
CHECK JM
CONTRACT 5755
SHEET No.
1 OF 4

AUG 0 9 2004

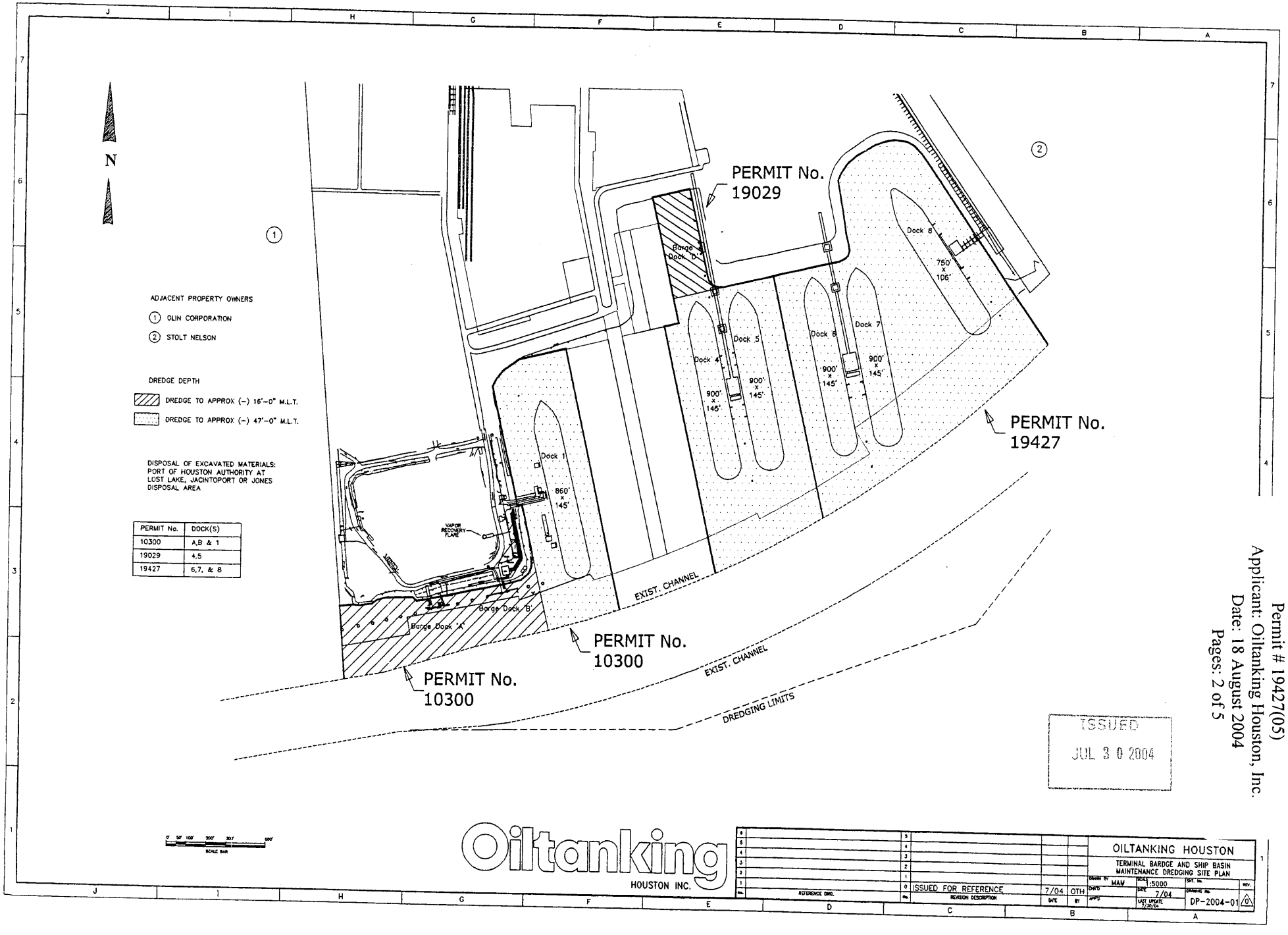

PERMIT No.	DOCK(S)
10300	A,B & 1
19029	4,5
19427	6,7, & 8

ISSUED
JUL 3 0 2004

Permit # 19427(05)
Applicant: Oiltanking Houston, Inc.
Date: 18 August 2004
Pages: 2 of 5

AUG 0 9 2004

N

ADJACENT PROPERTY OWNERS

1. OLIN CORPORATION
2. STOLT NELSON

DREDGE DEPTH

DREDGE TO APPROX (-) 16'-0" M.L.T.

DREDGE TO APPROX (-) 47'-0" M.L.T.

DISPOSAL OF EXCAVATED MATERIALS:
PORT OF HOUSTON AUTHORITY AT
LOST LAKE, JACINTOPORT OR JONES
DISPOSAL AREA

PERMIT No.	DOCK(S)
10300	A,B & 1
19029	4,5
19427	6,7, & 8

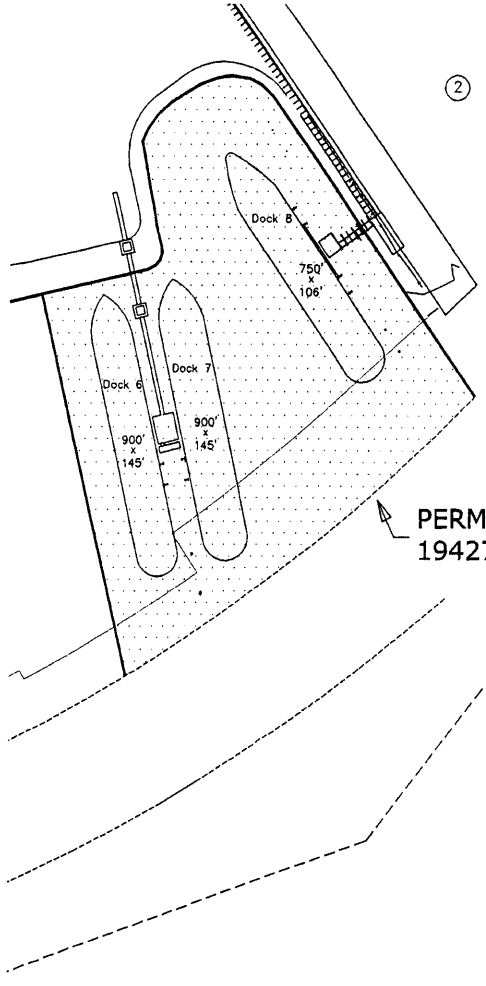

PERMIT No.
19427

ISSUED
JUL 3 0 2004

SCALE BAR

Oiltanking
HOUSTON INC.

No.	REFERENCE DWG.	No.	REVISION DESCRIPTION	DATE	BY
		6			
		5			
		4			
		3			
		2			
		1			
		0	ISSUED FOR REFERENCE	7/04	OTH

OILTANKING HOUSTON

BARGE AND SHIP 6,7 & 8 BASIN
MAINTENANCE DREDGING SITE PLAN

DRAWN BY MAM | SCALE 1:5000 | SHT. No. | REV.
CHK'D | DATE 7/04 | DRAWING No. DP-2004-04 | 0
APP'D | LAST UPDATE 7/30/04

Permit # 19427(05)
Applicant: Oiltanking Houston, Inc.
Date: 18 August 2004
Pages: 3 of 5

AUG 0 9 2004

N

ADJACENT PROPERTY OWNERS

1. OLIN CORPORATION
2. STOLT NELSON

DREDGE DEPTH

DREDGE TO APPROX (-) 16'-0" M.L.T.

DREDGE TO APPROX (-) 47'-0" M.L.T.

DISPOSAL OF EXCAVATED MATERIALS: PORT OF HOUSTON AUTHORITY AT LOST LAKE, JACINTOPORT OR JONES DISPOSAL AREA

PERMIT No.	DOCK(S)
10300	A,B & 1
19029	4,5
19427	6,7, & 8

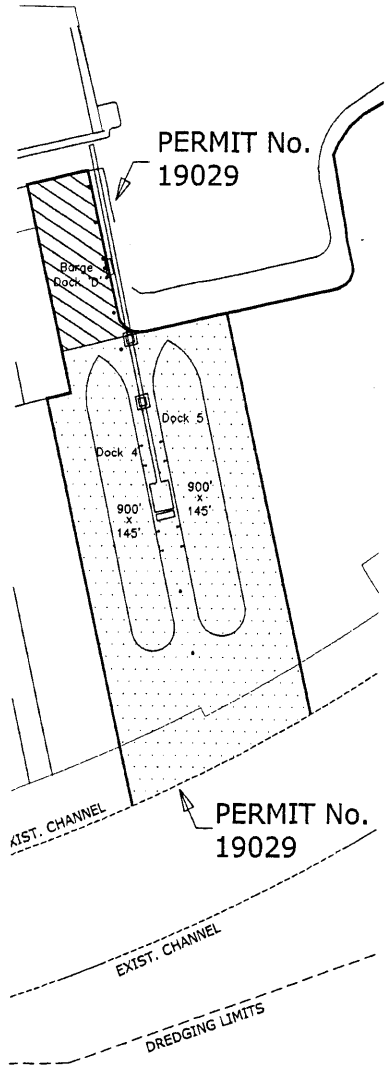

ISSUED
JUL 3 0 2004

Oiltanking HOUSTON INC.

No.	REVISION DESCRIPTION	DATE	BY
0	ISSUED FOR REFERENCE	7/04	OTH

OILTANKING HOUSTON
DELTA BARDGE AND SHIP 4,5 BASIN MAINTENANCE DREDGING SITE PLAN

DRAWN BY MAM | SCALE 1:5000 | DWG. NO. | REV.
CHK'D | DATE 7/04 | DRAWING NO. DP-2004-03
APP'D | LAST UPDATE 7/30/04

Permit # 19427(05)
Applicant: Oiltanking Houston, Inc.
Date: 18 August 2004
Pages: 4 of 5

AUG 0 9 2004

Permit # 19427(05)
Applicant: Oiltanking Houston, Inc.
Date: 18 August 2004
Pages: 5 of 5

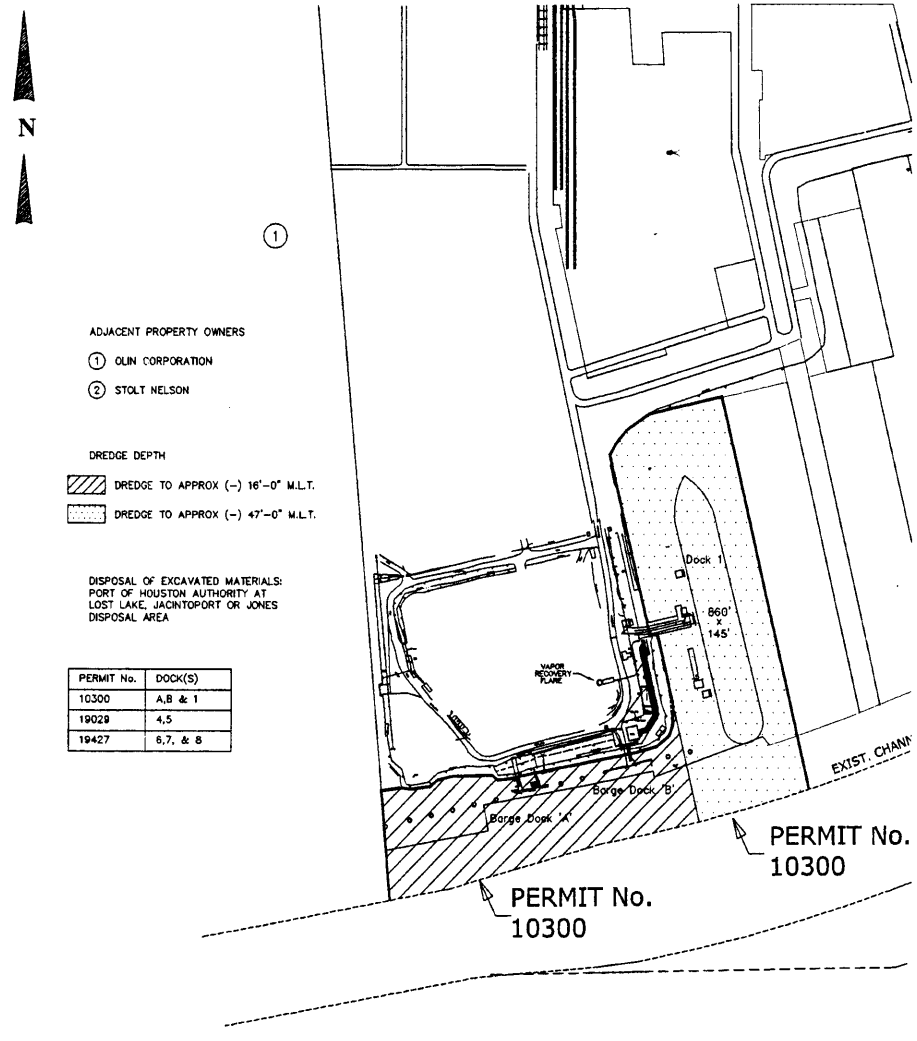

ADJACENT PROPERTY OWNERS

1. OLIN CORPORATION
2. STOLT NELSON

DREDGE DEPTH

- DREDGE TO APPROX (–) 16'–0" M.L.T.
- DREDGE TO APPROX (–) 47'–0" M.L.T.

DISPOSAL OF EXCAVATED MATERIALS: PORT OF HOUSTON AUTHORITY AT LOST LAKE, JACINTOPORT OR JONES DISPOSAL AREA

PERMIT No.	DOCK(S)
10300	A,B & 1
19029	4,5
19427	6,7, & 8

ISSUED
JUL 3 0 2004

SCALE BAR

Oiltanking HOUSTON INC.

No.	REFERENCE DWG.	No.	REVISION DESCRIPTION	DATE	BY
0		0	ISSUED FOR REFERENCE	7/04	OTH

OILTANKING HOUSTON

A & B BARDGE AND SHIP 1 BASIN MAINTENANCE DREDGING SITE PLAN

DRAWN BY MAM	SCALE 1:5000	SHT. No.	REV.
CHK'D	DATE 7/04	DRAWING No. DP-2004-02	0
APP'D	LAST UPDATE 7/30/04		