SEP 0 1 2004

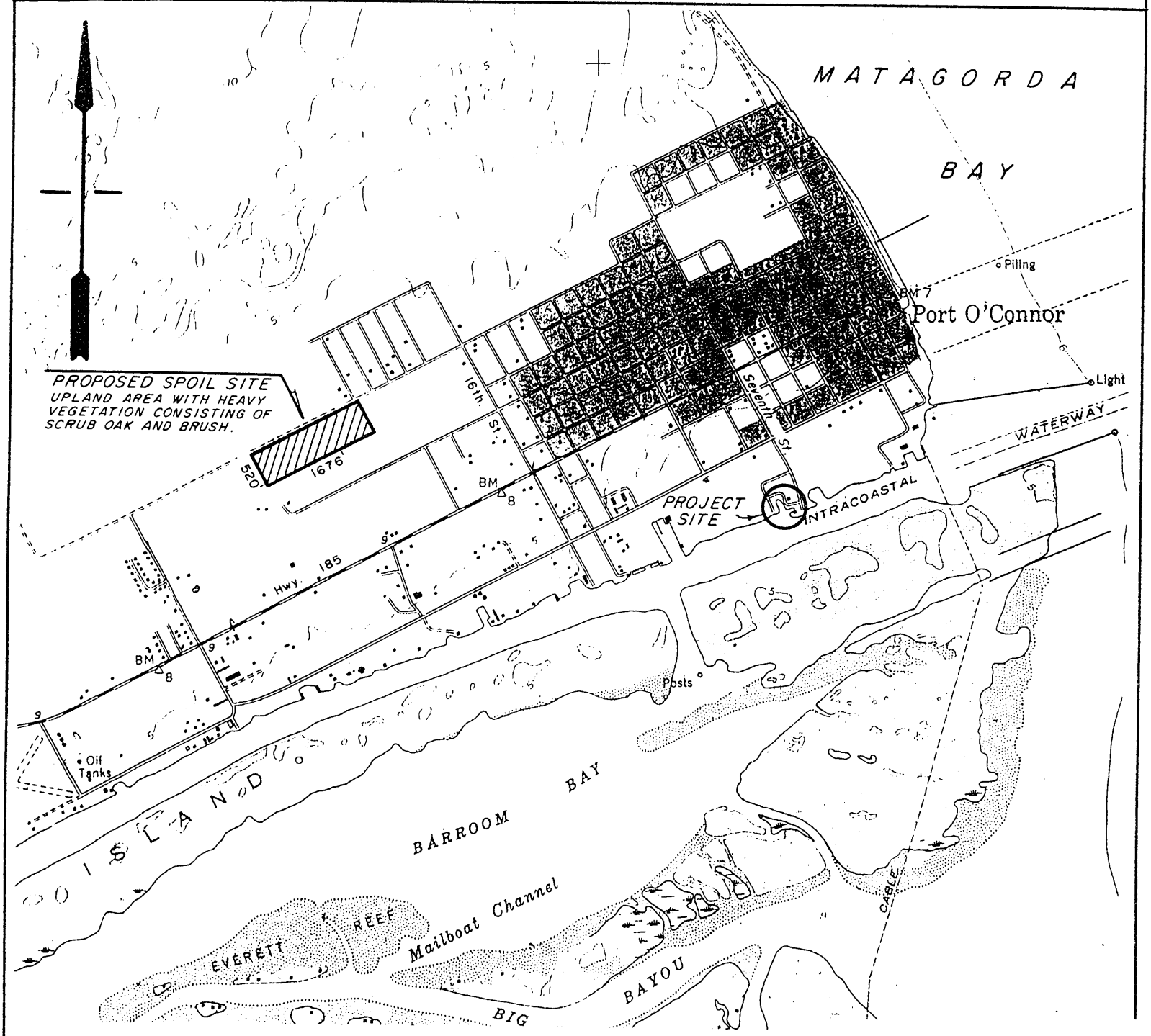

VICINITY MAP

2000 1000 0 2000

GRAPHIC SCALE IN FEET

MAP TAKEN FROM USGS QUAD MAP; PORT O' CONNOR, TEX.

Permit #: 20031(03)
Applicant: Kenneth Clark
Page 1 of 9
11-9-04

KENNETH E. CLARK P. O. BOX 2 PORT O' CONNOR, TEXAS 77982	PROPOSED DREDGING AND IMPROVEMENTS PORT O' CONNOR TOWNSITE SANTIAGO GONZALES SUR., A-19 CALHOUN COUNTY, TEXAS	JOB NO.: 24-404-C DATE: 5-11-04
PREPARED BY: FORD SURVEYING FIRM 202 E. GOODWIN | VICTORIA, TX. 77901 | 361-573-3249	SHEET 1 OF 6 | CAL. 04-6	DRAWN BY: JRG CHECKED BY: DVH FILE NUMBER POND.CRD

SEP 0 7 2004

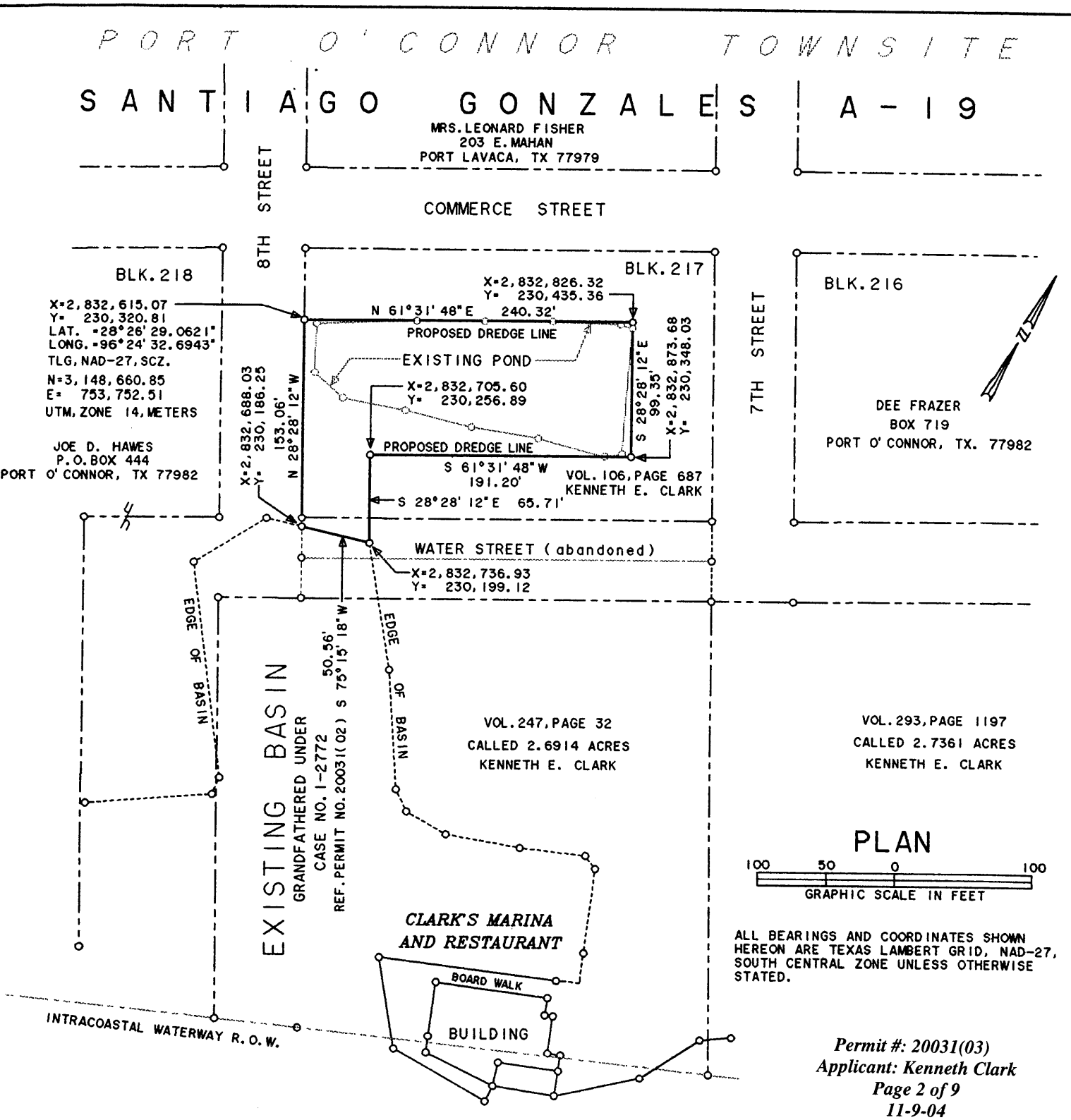

Permit #: 20031(03)
Applicant: Kenneth Clark
Page 2 of 9
11-9-04

KENNETH E. CLARK P.O. BOX 2 PORT O' CONNOR, TEXAS 77982	PROPOSED DREDGING AND IMPROVEMENTS PORT O' CONNOR TOWNSITE SANTIAGO GONZALES SUR., A-19 CALHOUN COUNTY, TEXAS	JOB NO.: 24-404-C DATE: 5-11-04
PREPARED BY: FORD SURVEYING FIRM 202 E. GOODWIN | VICTORIA, TX. 77901 | 361-573-3249	SHEET 2 OF 6 | CAL. 04-6	DRAWN BY: JRG CHECKED BY: DVH FILE NUMBER POND.CRD

SEP 0 1 2004

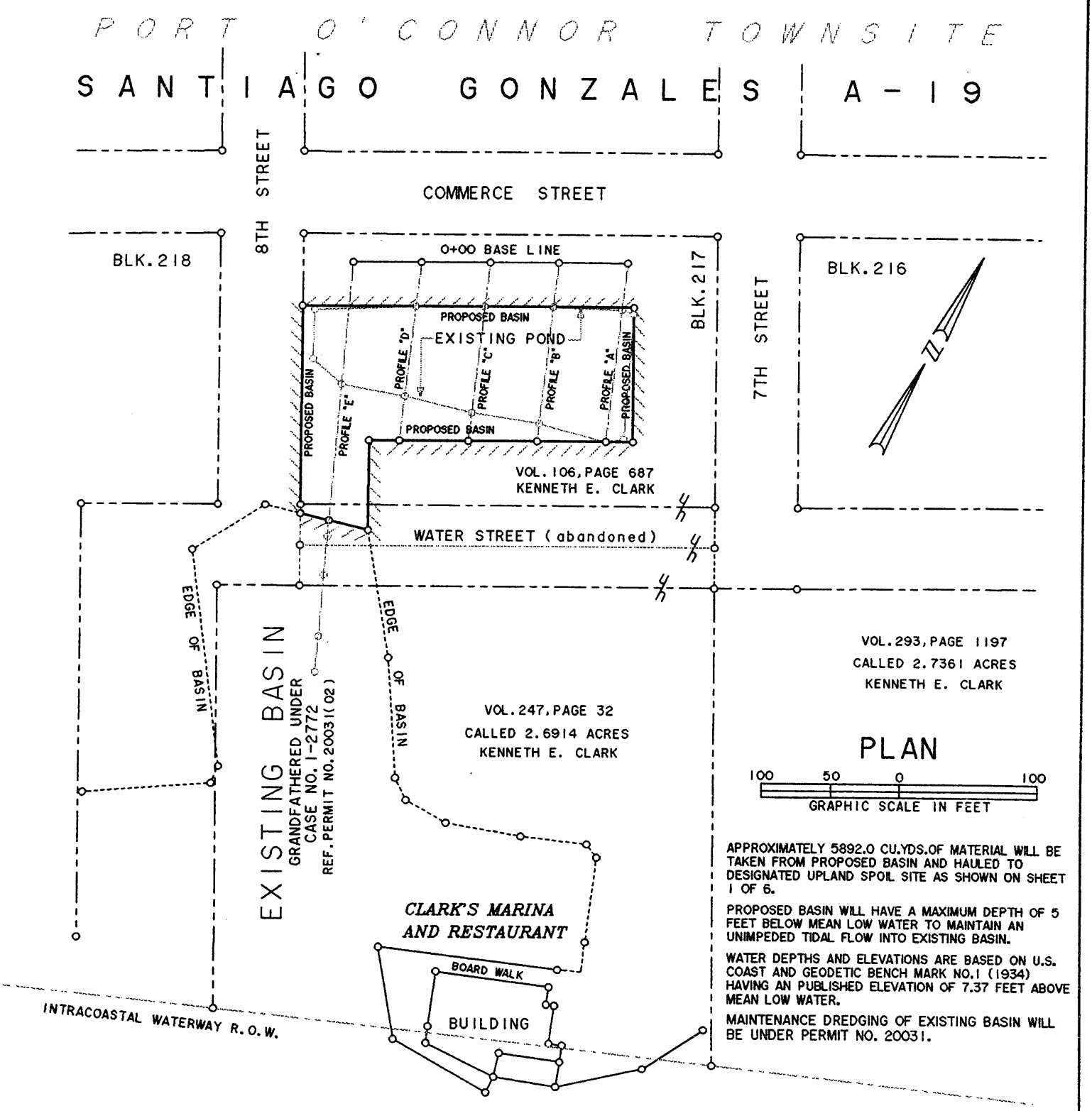

APPROXIMATELY 5892.0 CU.YDS. OF MATERIAL WILL BE TAKEN FROM PROPOSED BASIN AND HAULED TO DESIGNATED UPLAND SPOIL SITE AS SHOWN ON SHEET 1 OF 6.

PROPOSED BASIN WILL HAVE A MAXIMUM DEPTH OF 5 FEET BELOW MEAN LOW WATER TO MAINTAIN AN UNIMPEDED TIDAL FLOW INTO EXISTING BASIN.

WATER DEPTHS AND ELEVATIONS ARE BASED ON U.S. COAST AND GEODETIC BENCH MARK NO. 1 (1934) HAVING AN PUBLISHED ELEVATION OF 7.37 FEET ABOVE MEAN LOW WATER.

MAINTENANCE DREDGING OF EXISTING BASIN WILL BE UNDER PERMIT NO. 20031.

KENNETH E. CLARK P.O. BOX 2 PORT O' CONNOR, TEXAS 77982	PROPOSED DREDGING AND IMPROVEMENTS PORT O' CONNOR TOWNSITE SANTIAGO GONZALES SUR., A-19 CALHOUN COUNTY, TEXAS	JOB NO.: 24-404-C DATE: 5-11-04 DRAWN BY: JRG CHECKED BY: DVH
PREPARED BY: FORD SURVEYING FIRM 202 E. GOODWIN | VICTORIA, TX. 77901 | 361-573-3249	SHEET 3 OF 6 | CAL. 04-6	FILE NUMBER POND.CRD

Permit #: 20031(03)
Applicant: Kenneth Clark
Page 4 of 9
11-9-04

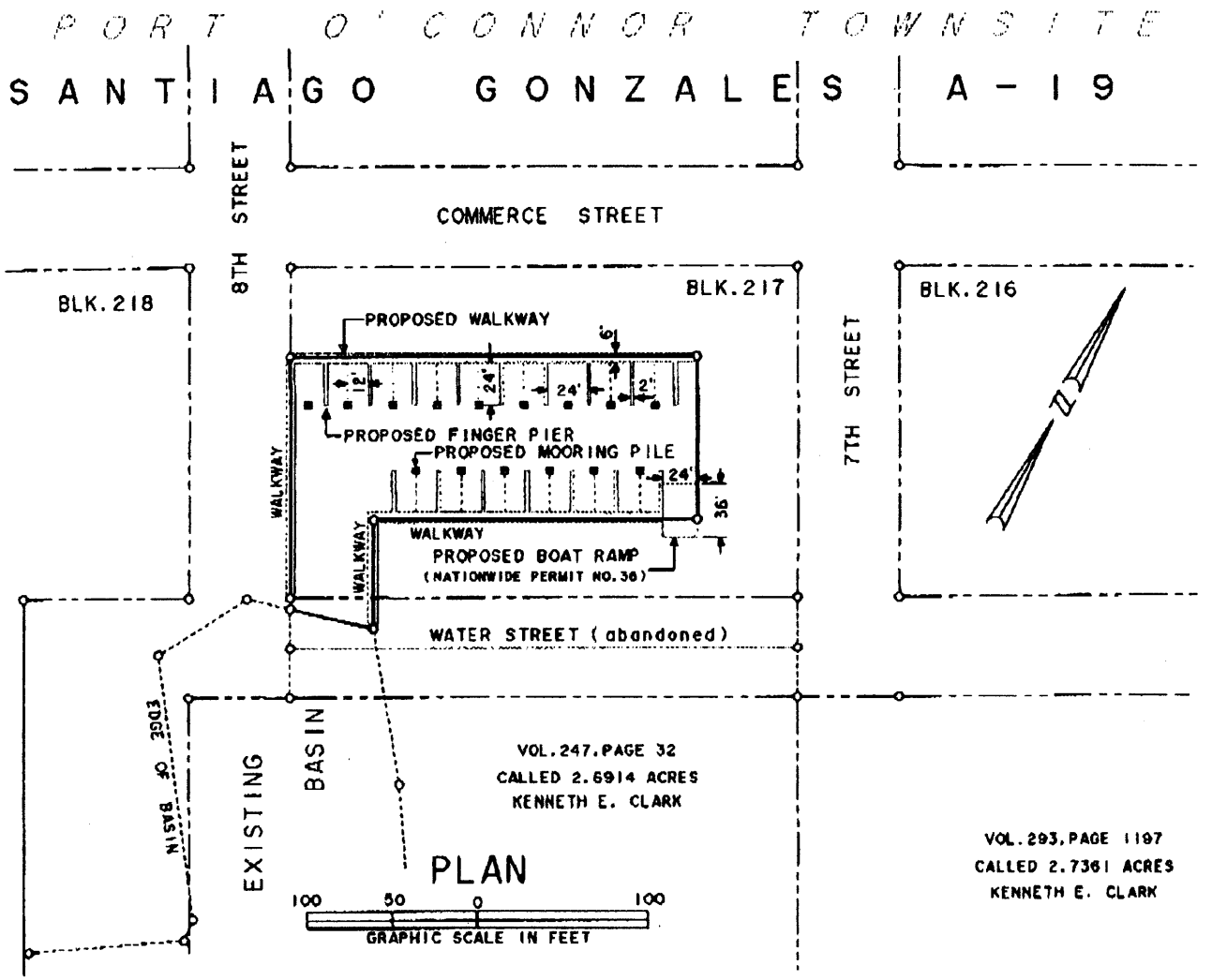

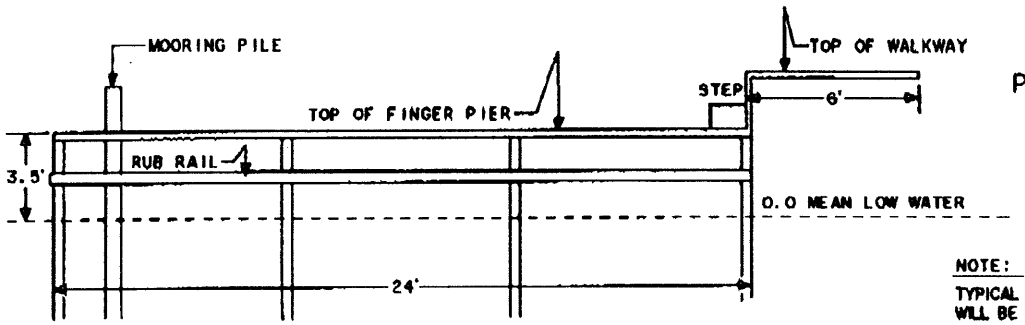

TYPICAL

SIDE VIEW
PROPOSED FINGER PIER
AND WALKWAY
(NO SCALE)

NOTE:
TYPICAL COASTAL CONSTRUCTION MATERIALS WILL BE USED TO BUILD PROPOSED IMPROVEMENTS.

KENNETH E. CLARK P.O.BOX 2 PORT O' CONNOR, TEXAS 77982	PROPOSED DREDGING AND IMPROVEMENTS PORT O' CONNOR TOWNSITE SANTIAGO GONZALES SUR., A-19 CALHOUN COUNTY, TEXAS	JOB NO.: 24-404-C DATE: 5-11-04 REVISED: 11-9-04 DRAWN BY: JRG CHECKED BY: DVH
PREPARED BY: FORD SURVEYING FIRM 202 E.GOODWIN|VICTORIA, TX. 77901|361-573-3249	SHEET 4 OF 7 | CAL.04-6	FILE NUMBER POND.CRD

SEP 01 2004

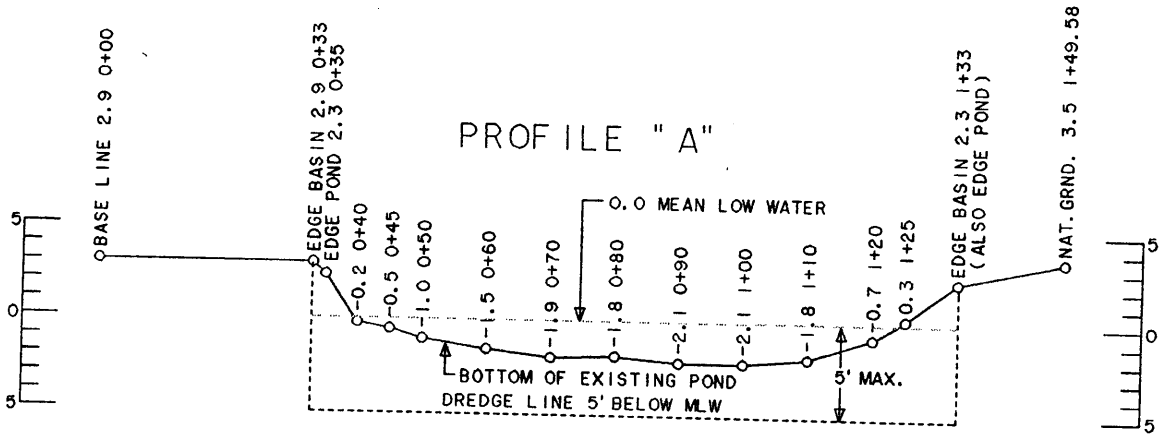

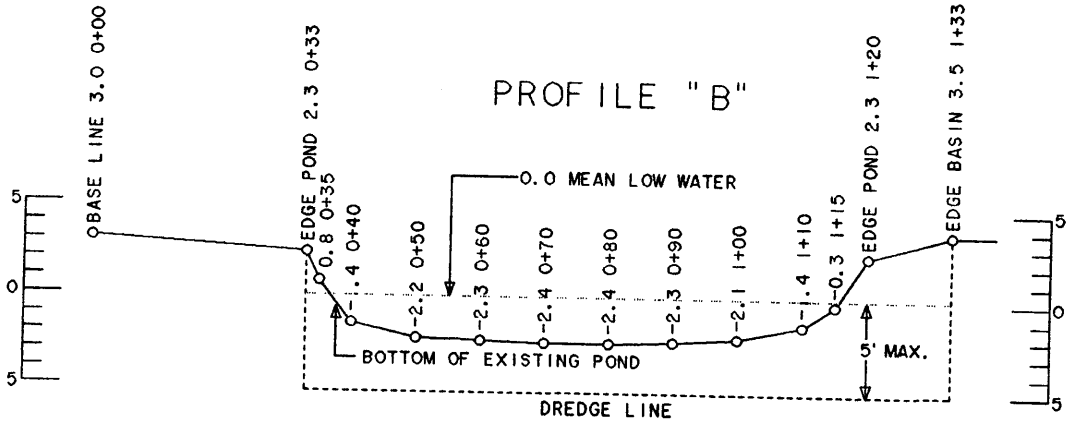

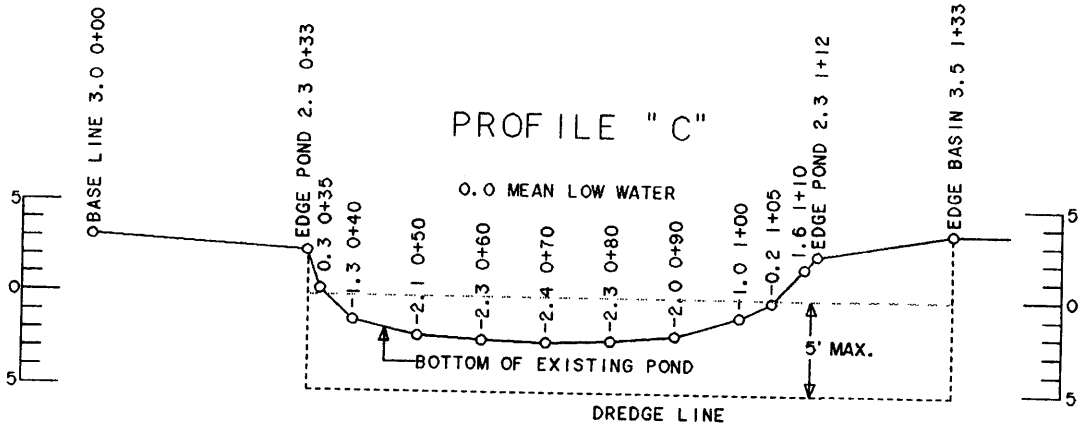

PROFILES

VERT. 0 5 10
HORIZ. 0 15 30
GRAPHIC SCALE IN FEET

KENNETH E. CLARK P.O. BOX 2 PORT O' CONNOR, TEXAS 77982	PROPOSED DREDGING AND IMPROVEMENTS PORT O' CONNOR TOWNSITE SANTIAGO GONZALES SUR., A-19 CALHOUN COUNTY, TEXAS	JOB NO.: 24-404-C DATE: 5-11-04
PREPARED BY: FORD SURVEYING FIRM 202 E. GOODWIN | VICTORIA, TX. 77901 | 361-573-3249	SHEET 5 OF 6 | CAL. 04-6	DRAWN BY: JRG CHECKED BY: DVH FILE NUMBER POND.CRD

SEP 0 1 2004

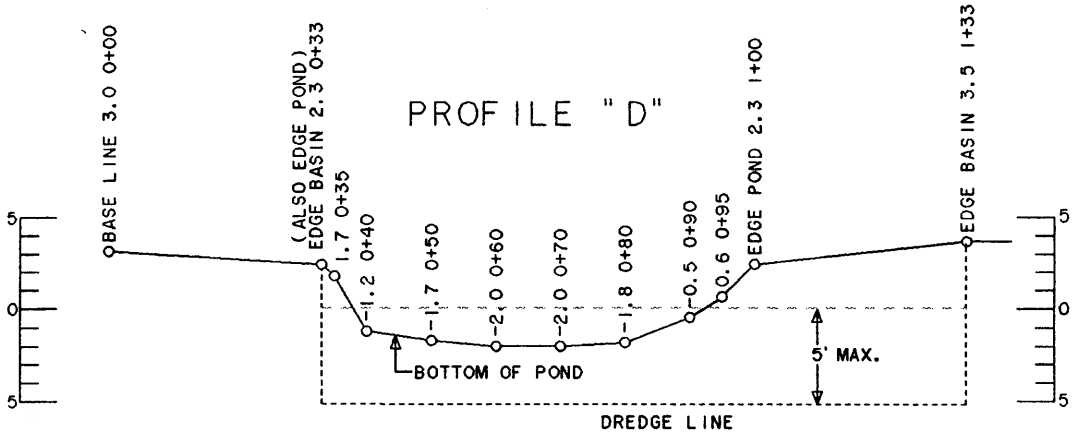

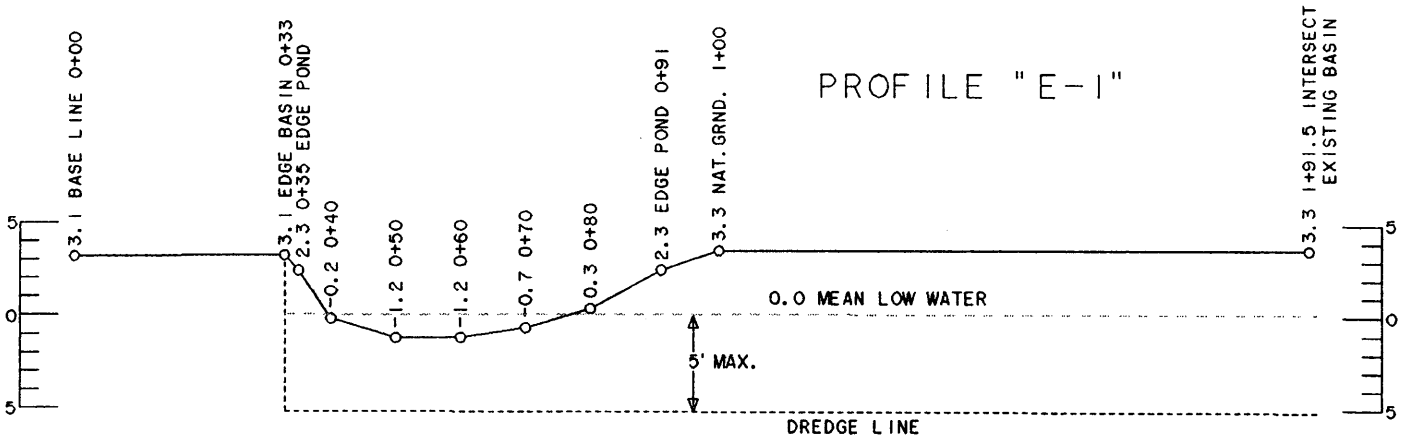

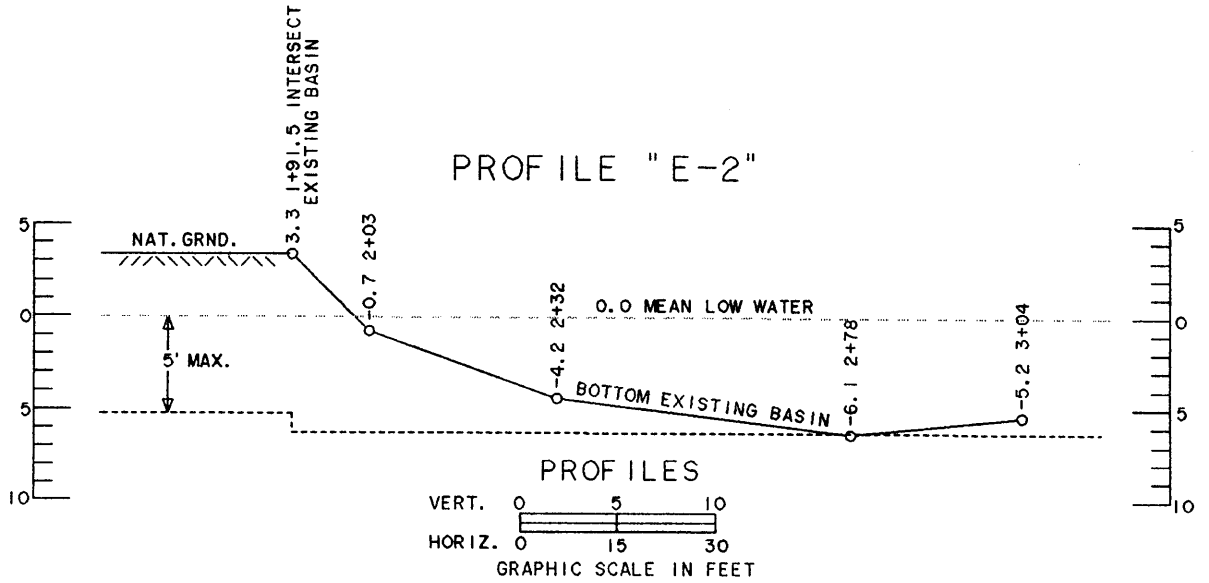

KENNETH E. CLARK P.O. BOX 2 PORT O' CONNOR, TEXAS 77982	PROPOSED DREDGING AND IMPROVEMENTS PORT O' CONNOR TOWNSITE SANTIAGO GONZALES SUR., A-19 CALHOUN COUNTY, TEXAS	JOB NO.: 24-404-C DATE: 5-11-04
PREPARED BY: FORD SURVEYING FIRM 202 E. GOODWIN | VICTORIA, TX. 77901 | 361-573-3249	SHEET 6 OF 6 | CAL. 04-6	DRAWN BY: JRG CHECKED BY: DVH FILE NUMBER POND.CRD

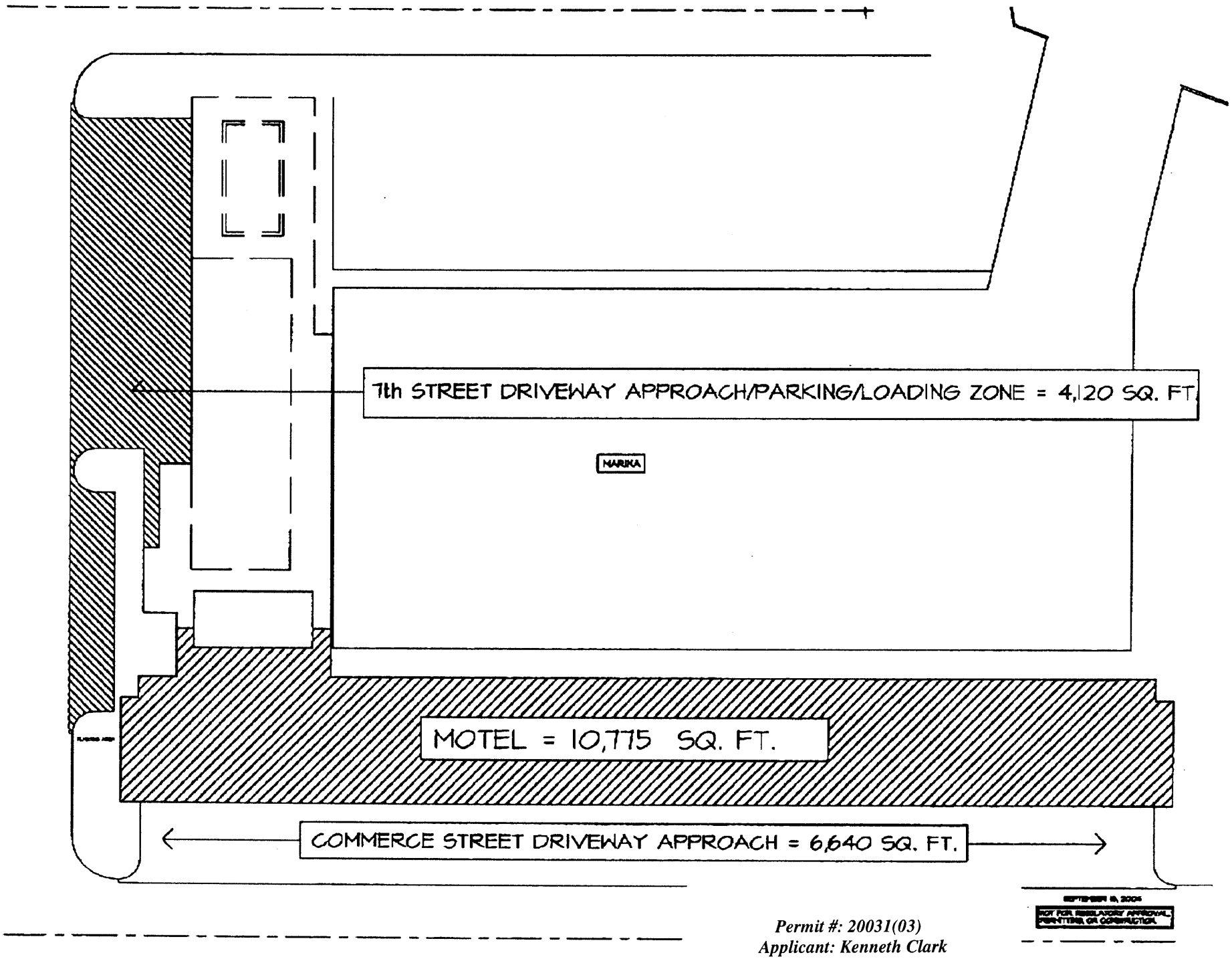
7th STREET DRIVEWAY APPROACH/PARKING/LOADING ZONE = 4,120 SQ. FT.
MARINA
MOTEL = 10,775 SQ. FT.
COMMERCE STREET DRIVEWAY APPROACH = 6,640 SQ. FT.

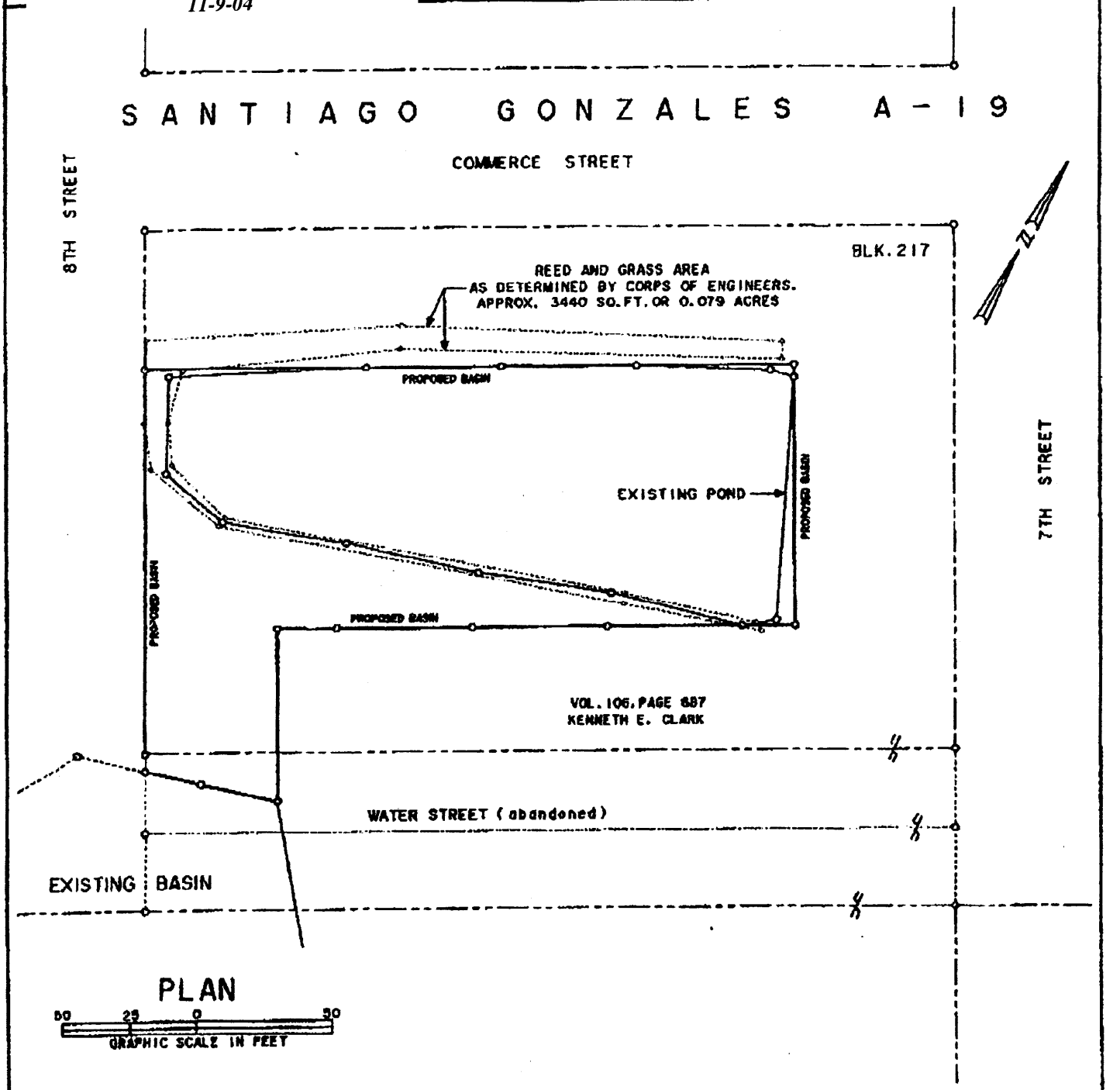

KENNETH E. CLARK P.O. BOX 2 PORT O' CONNOR, TEXAS 77982	PROPOSED DREDGING AND IMPROVEMENTS PORT O' CONNOR TOWNSITE SANTIAGO GONZALES SUR., A-19 CALHOUN COUNTY, TEXAS	JOB NO.: 24-404-C DATE: 9-30-04 DRAWN BY: JRG CHECKED BY: DVH
PREPARED BY: FORD SURVEYING FIRM 202 E. GOODWIN | VICTORIA, TX. 77901 | 361-573-3249	SHEET 3 OF 6 | CAL. 04-6	FILE NUMBER POND1.CRD

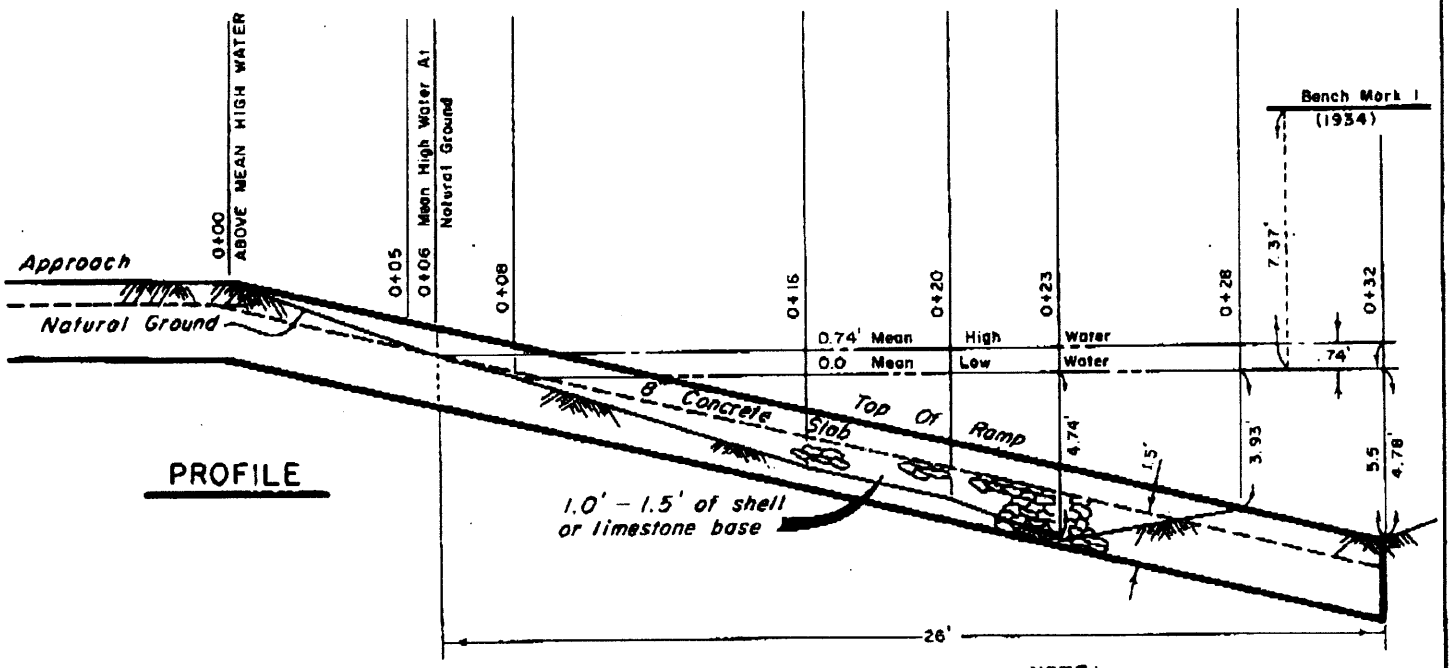

PROFILE

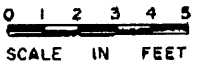

NOTE:
Approx. 44 cu. yds. of shell or limestone to construct that portion of proposed ramp that falls within Mean High Water.

The excavation is limited to the area necessary for site preparation and all excavated material will be placed on upland area.

DATUM: Bench Mark 1 (1934). Revised 1989
Elevation: 7.37 ft. Above Mean Low Water.

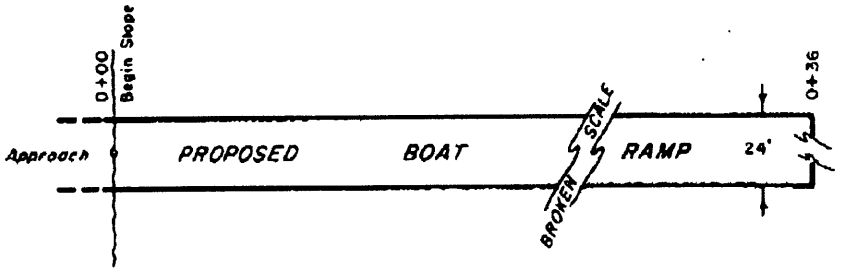

PLAN VIEW

KENNETH E. CLARK P.O. BOX 2 PORT O' CONNOR, TEXAS 77982	PROPOSED DREDGING AND IMPROVEMENTS PORT O' CONNOR TOWNSITE SANTIAGO GONZALES SUR., A-19 CALHOUN COUNTY, TEXAS	JOB NO.: 24-404-C DATE: 11-9-04 DRAWN BY: JRG CHECKED BY: DVH
PREPARED BY: FORD SURVEYING FIRM 202 E. GOODWIN | VICTORIA, TX. 77901 | 361-573-3249	SHEET 7 OF 7 | CAL. 04-6	FILE NUMBER POND.CRD