Vicinity Map
21175(06)
Gulf Marine Fabricators
Corpus Christi Bay
Nueces County
Pg 1 of 9

21175(06)

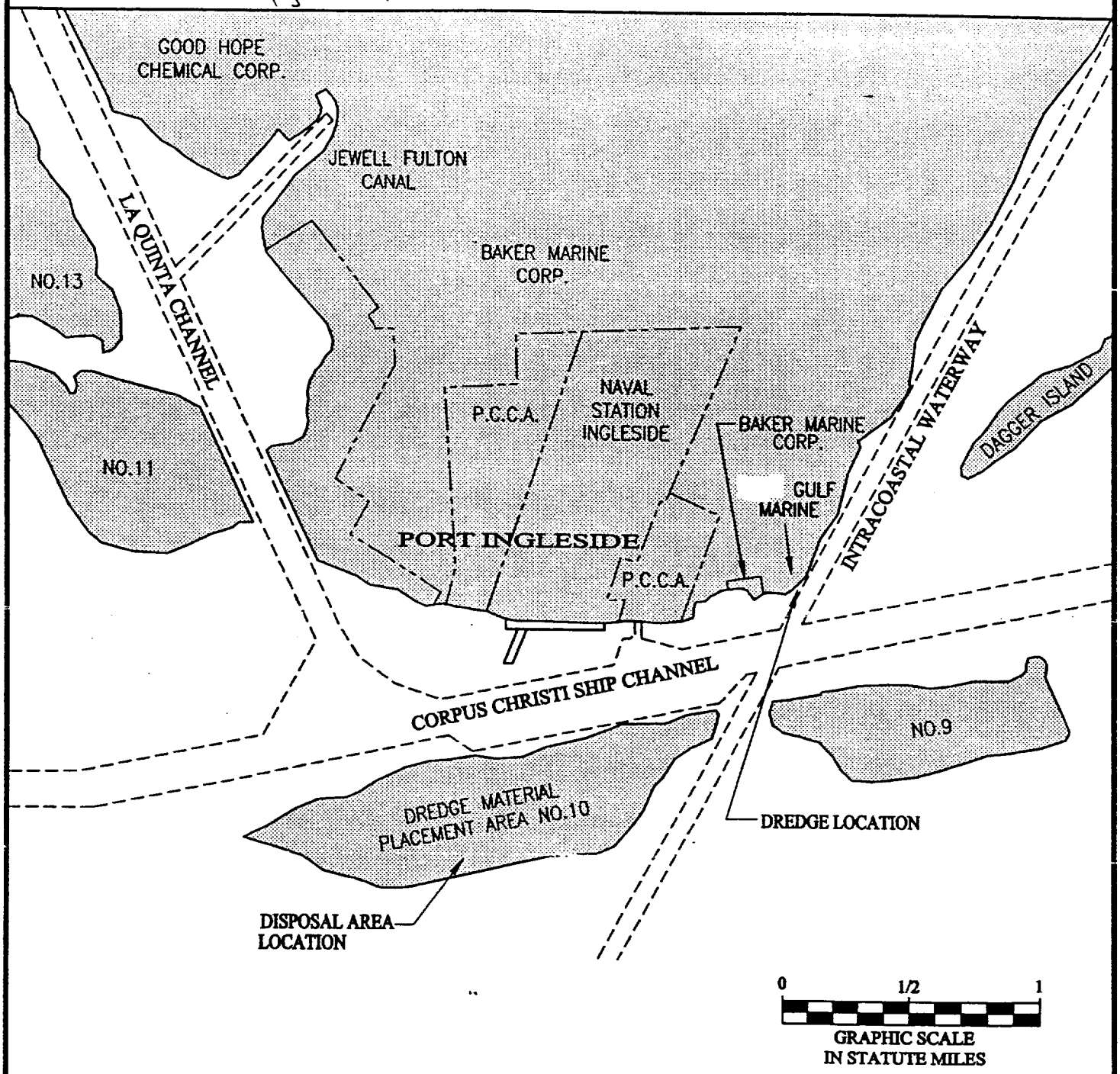

CORPUS CHRISTI BAY

SHINER, MOSELEY AND ASSOCIATES, INC.
ENGINEERS + CONSULTANTS
2820 South Padre Island Drive, Suite 210
Corpus Christi, Texas 78415-1818
J70210

PURPOSE: AUTHORIZATION TO PLACE MAINTENANCE MATERIAL WITHIN PCCA DISPOSAL AREA NO.10

DATUM: NGVD

ADJACENT PROPERTY OWNERS: PCCA

COUNTY: NUECES

APPLICANT: GULF MARINE

SHEET 1

DATE: 6/5/98

Plan View
21175 (06)
Gulf Marine Fabricators
Corpus Christi Bay
Nueces County
Pg 2 of 9

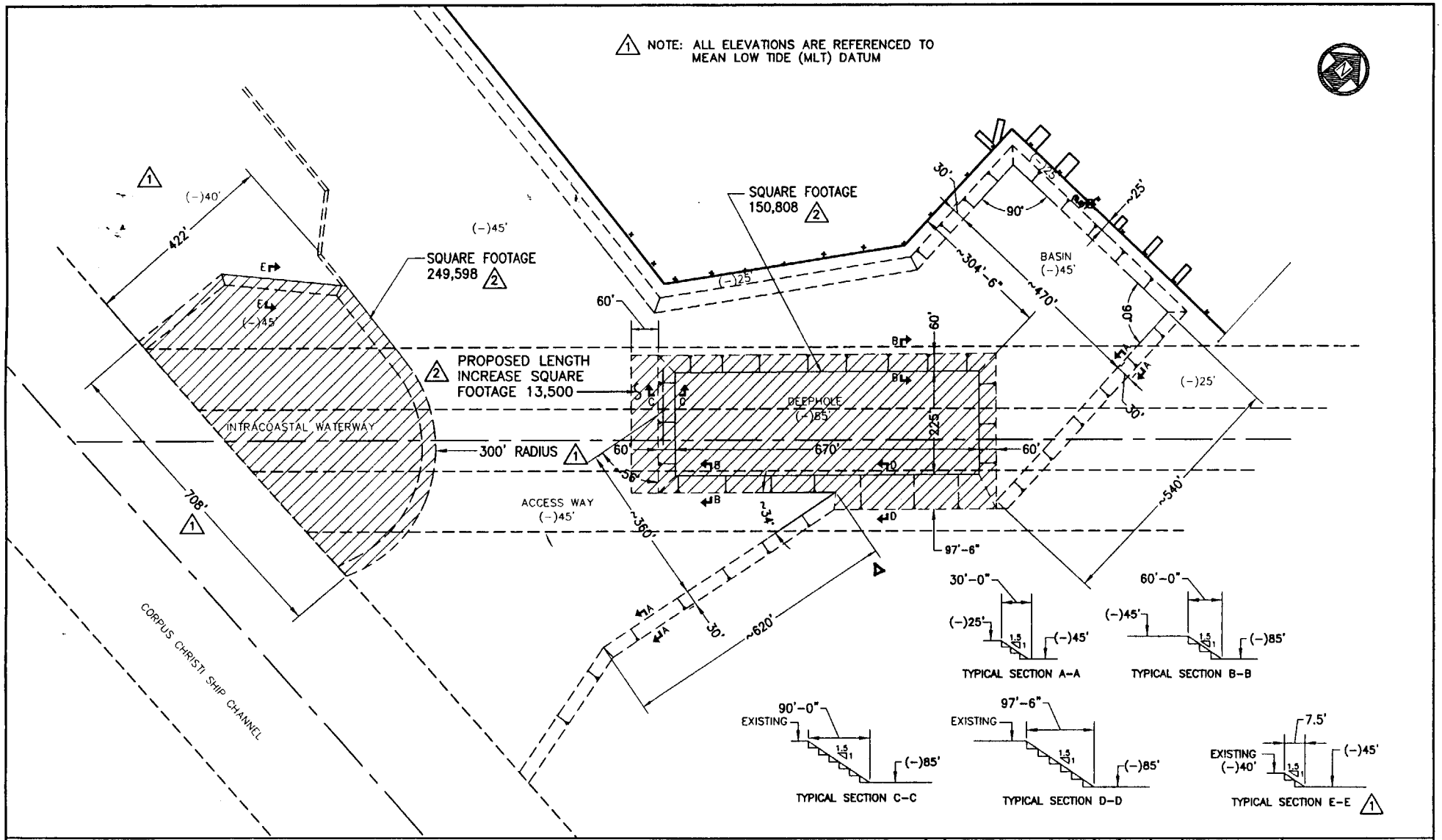

LEGEND

AREAS TO BE DREDGED

* SLOPE WIDTH WILL VARY BASED ON WATER DEPTH.

NO.	REVISION	BY	APP'D	DATE
2	ADDED SQUARE FOOTAGE TO DREDGED AREAS	BAT	DS	8/29/02
1	ADDED DIMENSIONS, SECTION E-E AND NOTES	BAT	JC	5/23/02
0	ISSUED FOR CONSTRUCTION	MR	TN	2/6/02

DATE: 2/6/02
SCALE: 1" = 100'
CHK'D BY: D.SIMS
DRAWN BY: MR/BAT
JOB # 3230
DWG # BP-001A
APPROVED BY:

TECHNIP OFFSHORE, INC.
GULF MARINE FABRICATORS

INGLESIDE YARD

HOLSTEIN DREDGE AREA

Drawing name: M:\jobs\Current Jobs\3230 - Holstein\Holstein 3230\OLD\BP-001A.dwg
Aug 29, 2002 - 9:31am

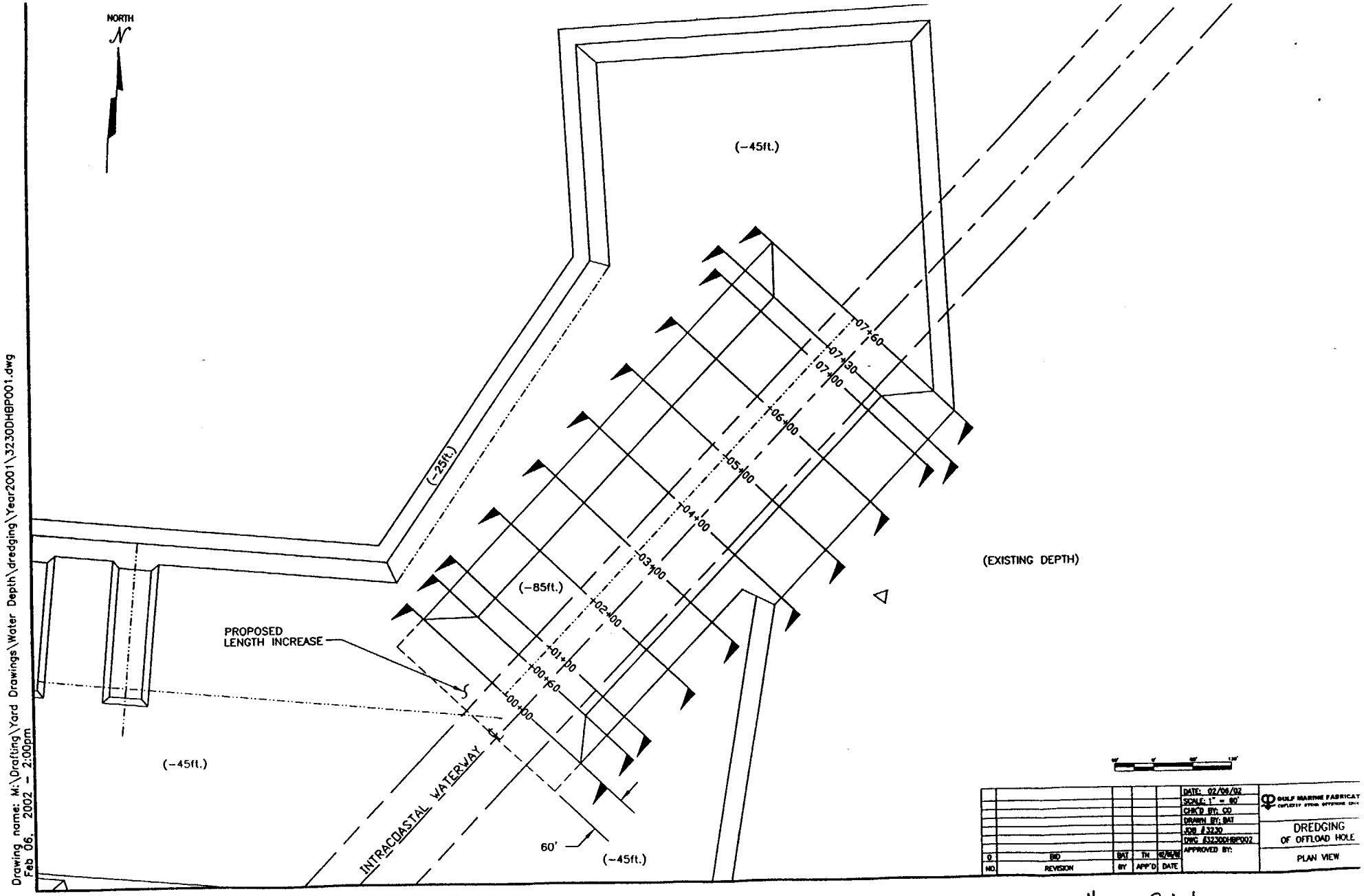

Section View Guide
21175(06)
Gulf Marine Fabricators
Corpus Christi Bay
Nueces Co.
Pg 3 of 9

Drawing name: M:\Drafting\Yard Drawings\Water Depth\dredging\Year2001\2002\SECTION4.dwg
Feb 06, 2002 - 1:20pm

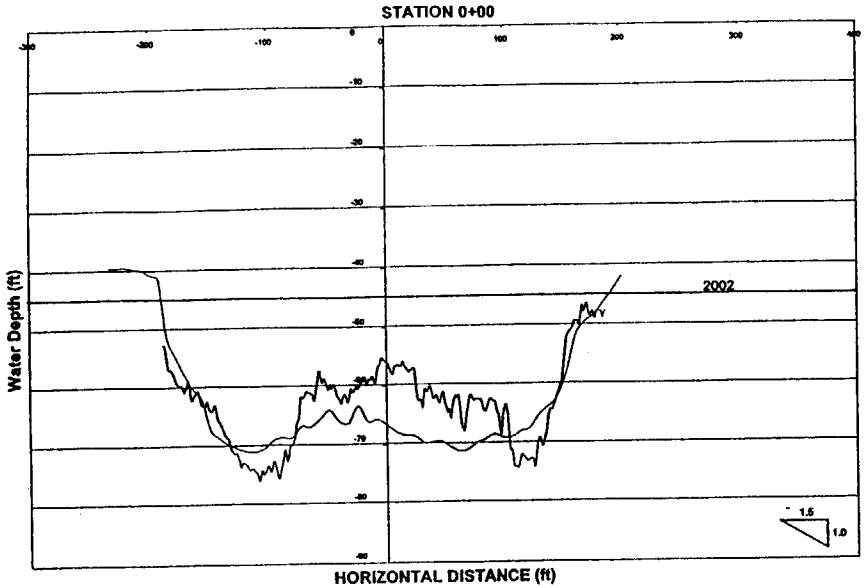

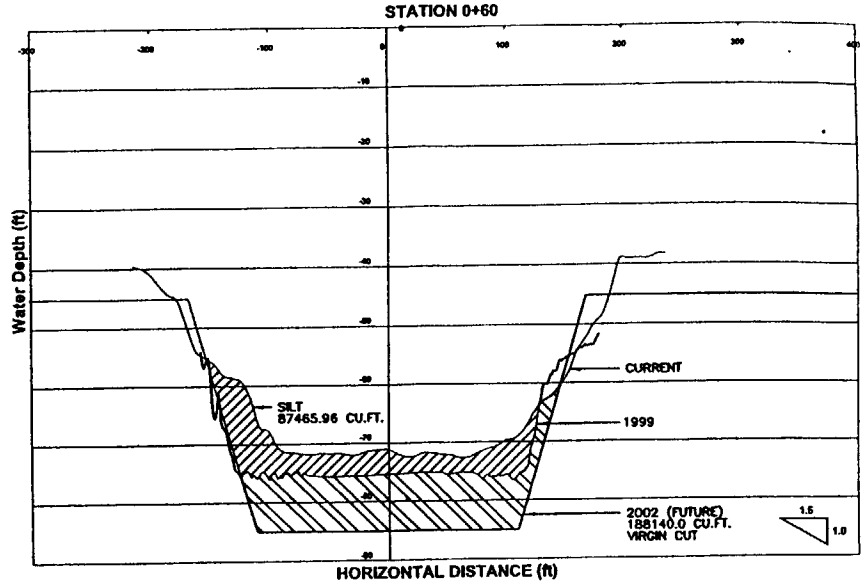

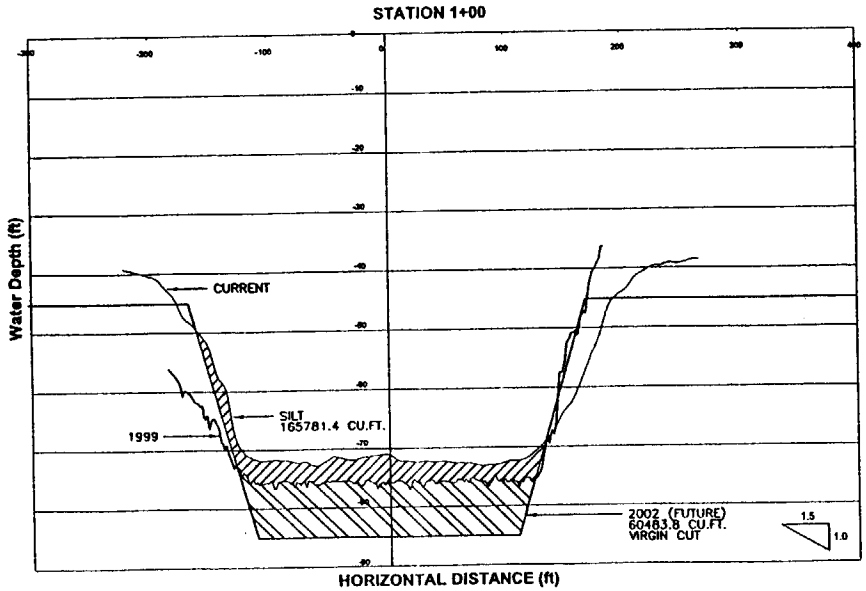

LEDGEND:

SILT SAND

VIRGIN CUT

NO.	REVISION	BY	APP'D	DATE
A	BID	MR	TN	02/06/02

DATE: 02/06/02
SCALE: AS NOTED
CHK'D BY: CO/TN
DRAWN BY: BAT/MR
JOB #3230
DWG #3230DHDP003
APPROVED BY:

GULF MARINE FABRICATORS

DREDGING OF OFFLOAD HOLE

SECTIONS

Section View (a)
21175 (06)
Gulf Marine Fabricators
Corpus Christi Bay
Nueces Co.
Pg 4 of 9

STATION 2+00

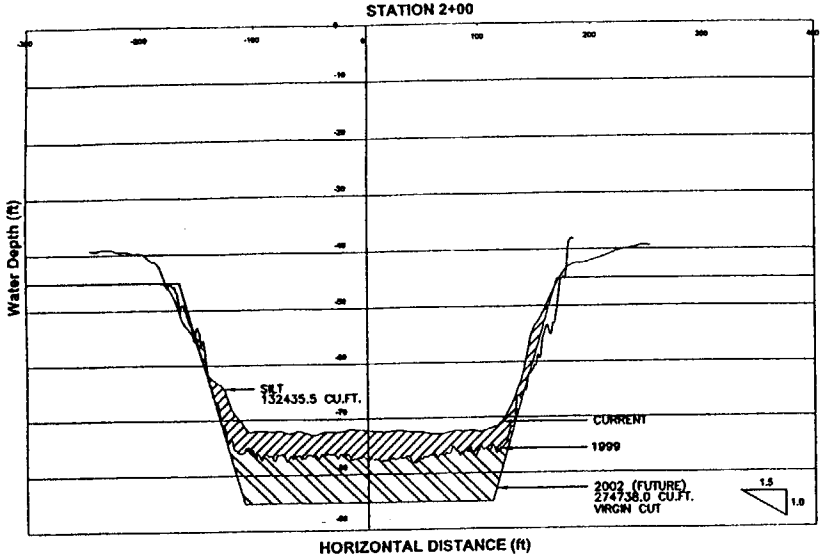

STATION 3+00

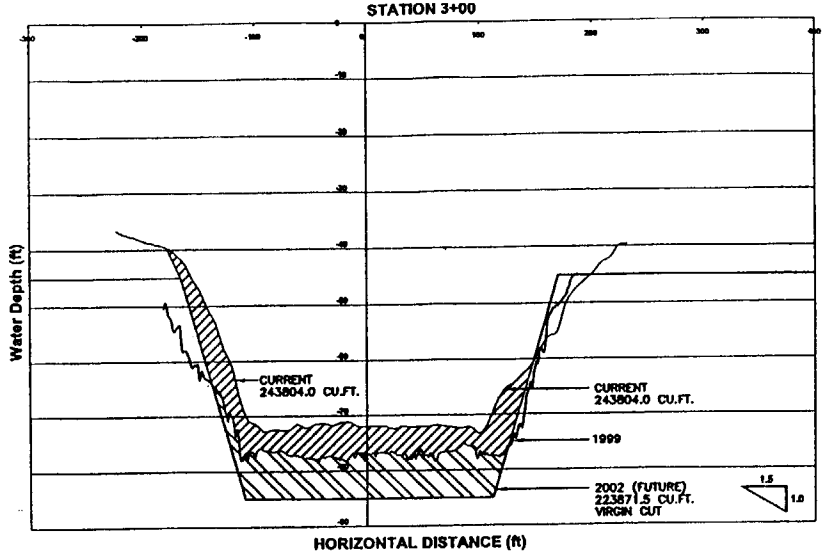

STATION 4+00

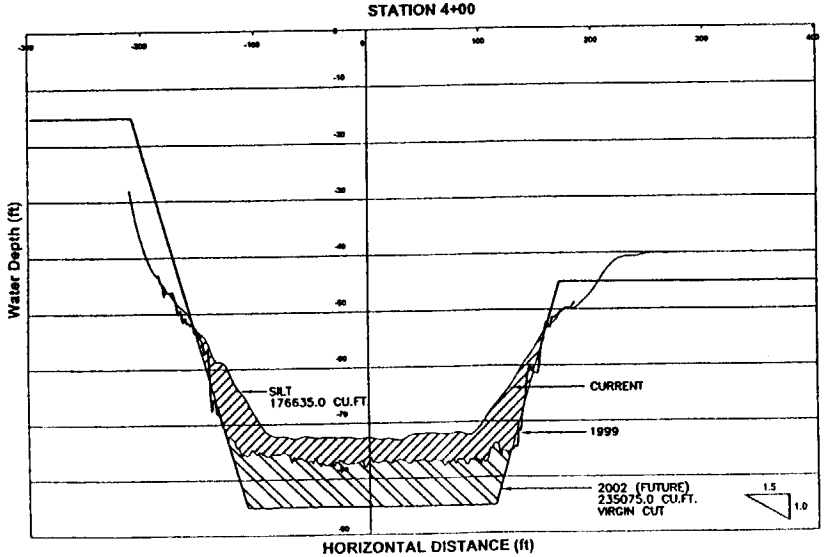

STATION 5+00

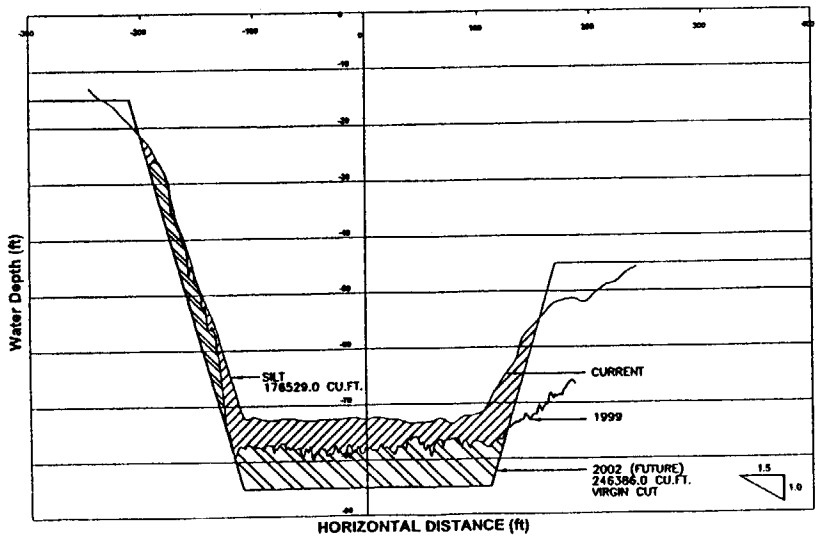

LEDGEND:

SILT SAND

VIRGIN CUT

NO	REVISION	BY	APP'D	DATE
A	BID	MR	TN	12/12/02

DATE: 02/06/02
SCALE: AS NOTED
CHK'D BY: CO/TN
DRAWN BY: BAT/MR
JOB # 3230
DWG #32300HBP004
APPROVED BY:

GULF MARINE FABRICATORS

DREDGING
OF OFFLOAD HOLE

SECTIONS

Section View (b)
21175 (06)
Gulf Marine Fabricators
Corpus Christi Bay
Nueces Co.
Pg 5 of 9

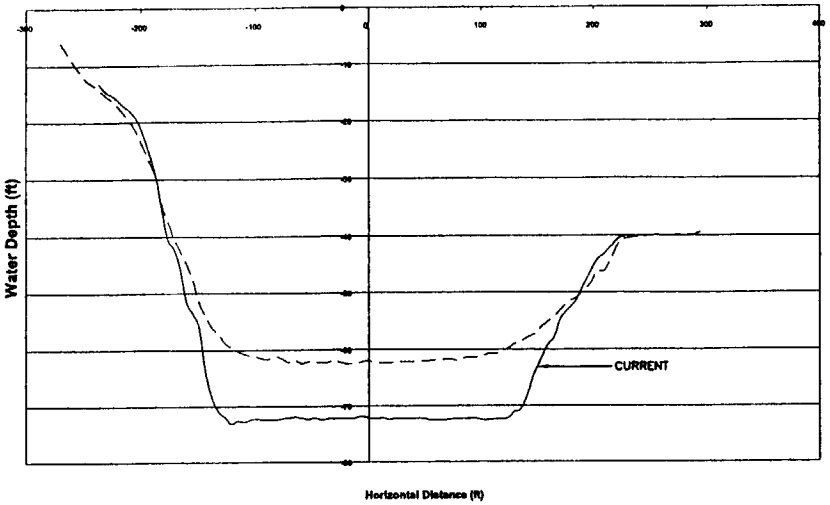

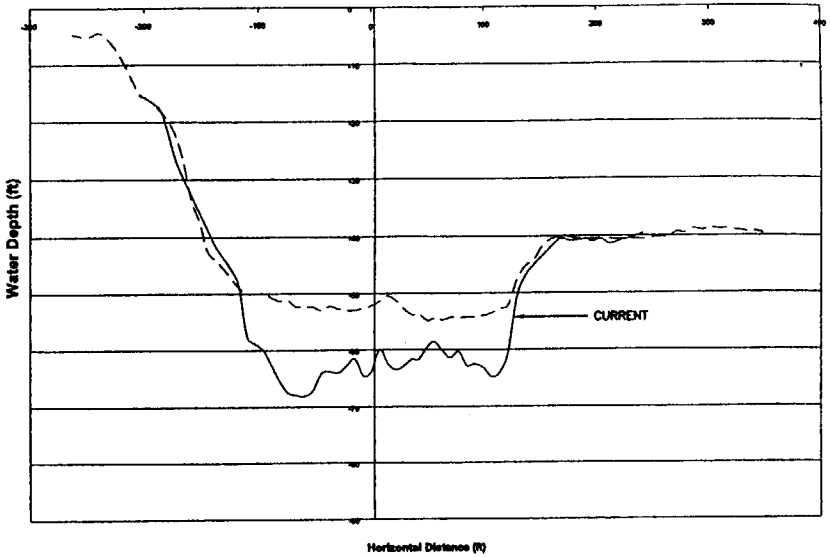

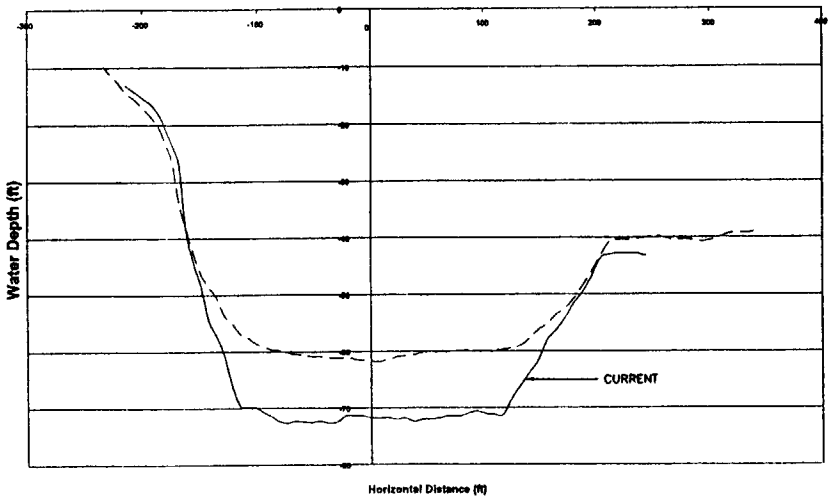

Drawing name: M:\Drafting\Yard Drawings\Water Depth\dredging\Year2001\2002\SECTION4.dwg
Feb 15, 2002 - 10:18am

NO	REVISION	BY	APP'D	DATE
A	BID	MR	TN	02/06/02

DATE: 02/06/02
SCALE: AS NOTED
CHK'D BY: CO/TN
DRAWN BY: BAT/MR
JOB #3230
DWG #3230DHBP003
APPROVED BY:

GULF MARINE FABRICAT
COFLEXIP STIMS OFFSHORE GROU

DREDGING
OF OFFLOAD HOLE

SECTIONS

Section View (c)
21175(06)
Gulf Marine Fabricators
Corpus Christi Bay
Nueces Co.
Pg 6 of 9

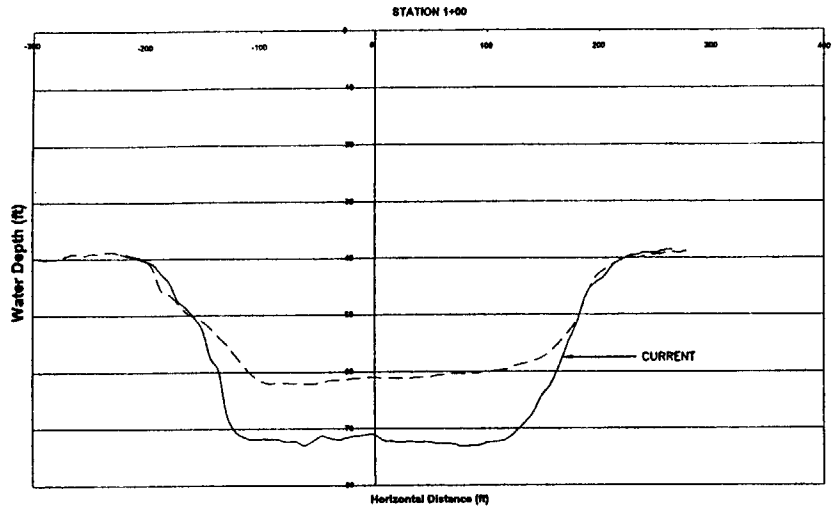

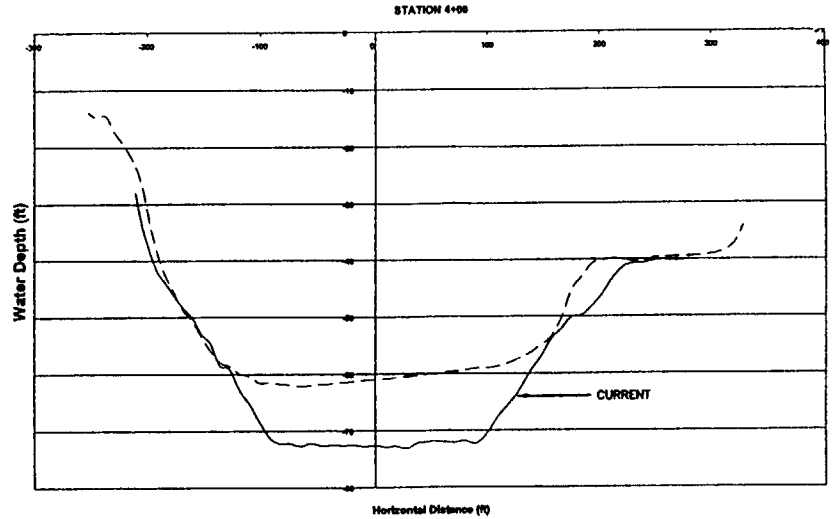

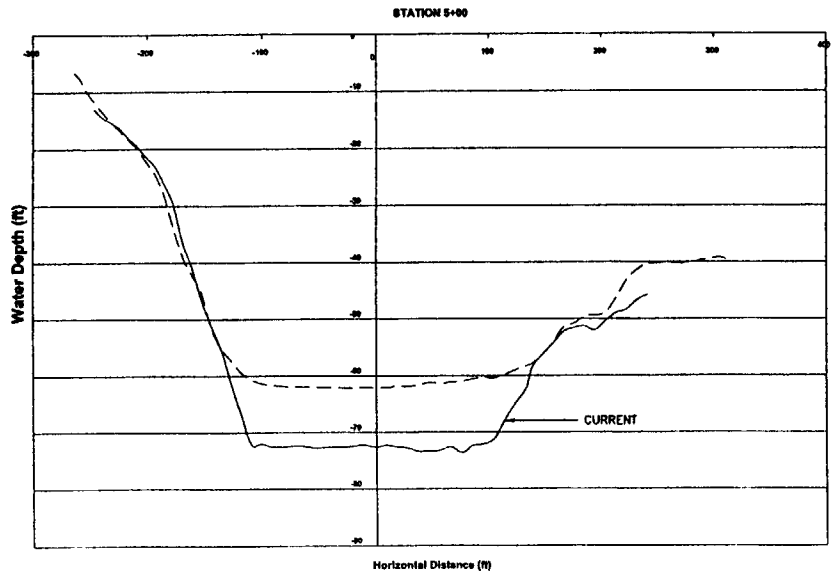

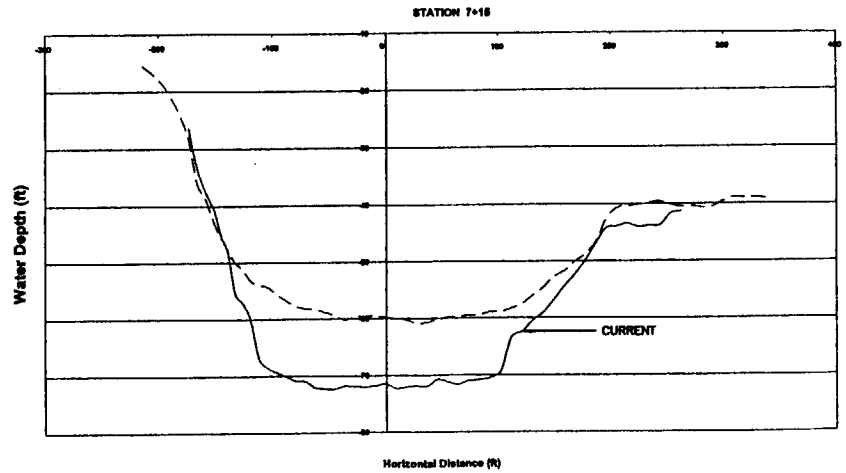

Drawing name: M:\Drafting\Yard Drawings\Water Depth\dredging\Year2001\2002\SECTION4.dwg
Feb 15, 2002 - 10:13am

NO.	REVISION	BY	APP'D	DATE
A	BID	MR	TN	02/06/02

DATE: 02/06/02
SCALE: AS NOTED
CHK'D BY: CO/TN
DRAWN BY: BAI/MR
JOB # 3230
DWG #3230DHBP005
APPROVED BY:

GULF MARINE FABRICATORS
CORPUS CHRISTI OFFSHORE DIVISION

DREDGING
OF OFFLOAD HOLE

SECTIONS

Section View (d)
21175 (06)
Gulf Marine Fabricators
Corpus Christi Bay
Nueces Co.
79 7 of 9

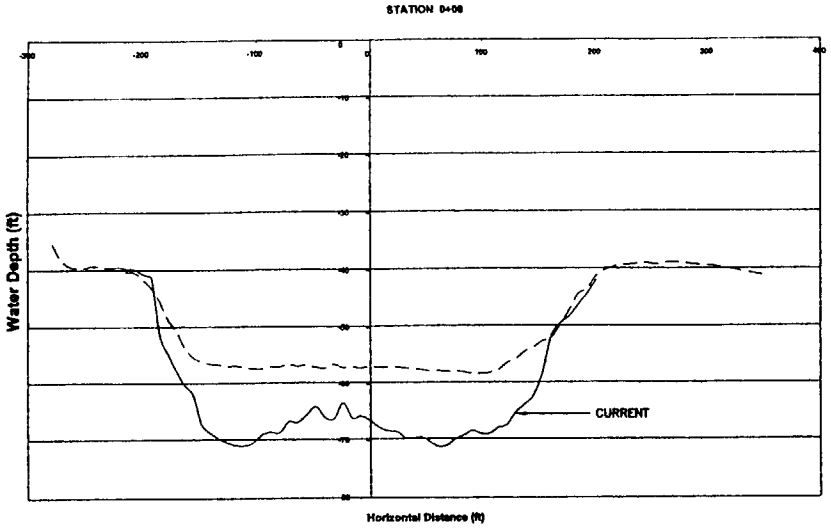

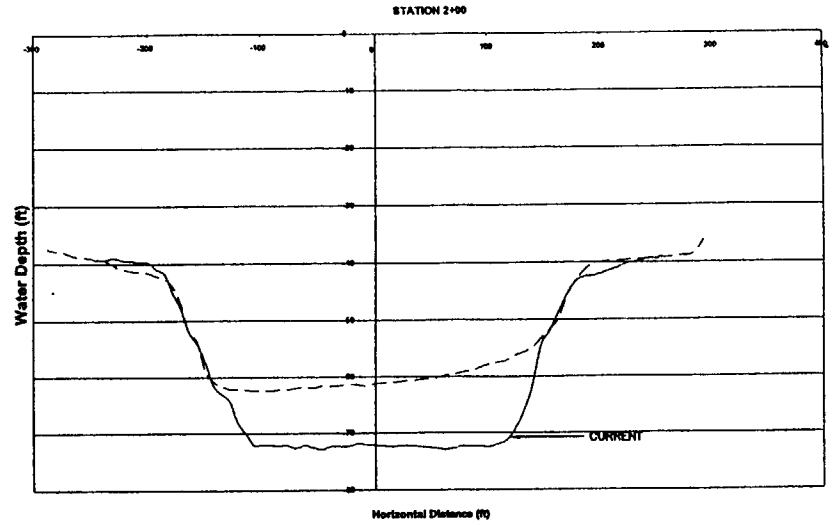

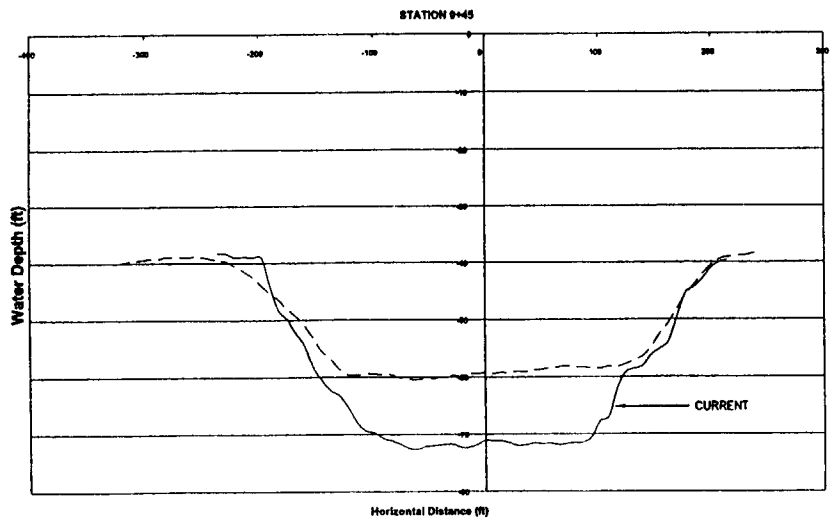

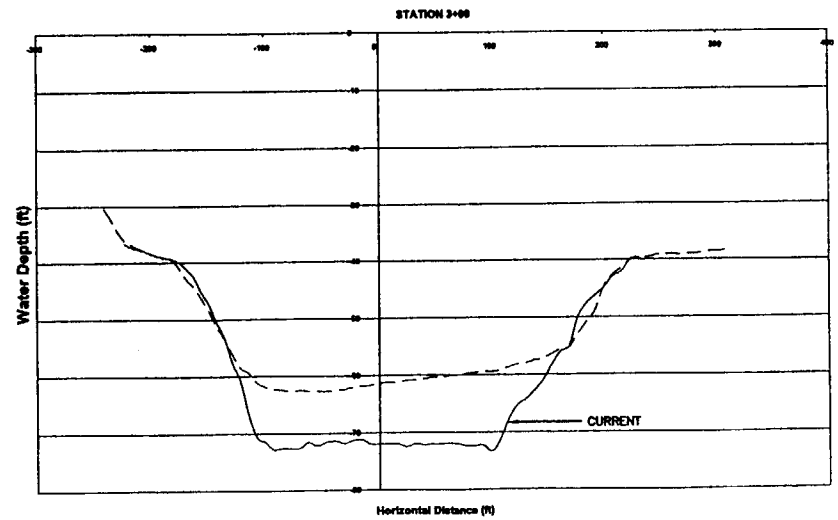

NO	REVISION	BY	APP'D	DATE
A	BID	MR	TN	02/06/02

DATE: 02/06/02
SCALE: AS NOTED
CHK'D BY: CO/TN
DRAWN BY: BAT/MR
JOB #3230
DWG #3230DHBP004
APPROVED BY:

GULF MARINE FABRICATORS
DREDGING OF OFFLOAD HOLE
SECTIONS

Drawing name: M:\Drafting\Yard Drawings\Water Depth\dredging\Year2001\2002\SECTION4.dwg
Feb 15, 2002 - 10:18am

Section View (e)
21175 (04)
Gulf Marine fabricators
Corpus Christi Bay
Nueces Co.
09 8 of 9

Drawing name: M:\Drafting\Yard Drawings\Water Depth\dredging\Year2001\2002\SECTION4.dwg
Feb 06, 2002 - 1:29pm

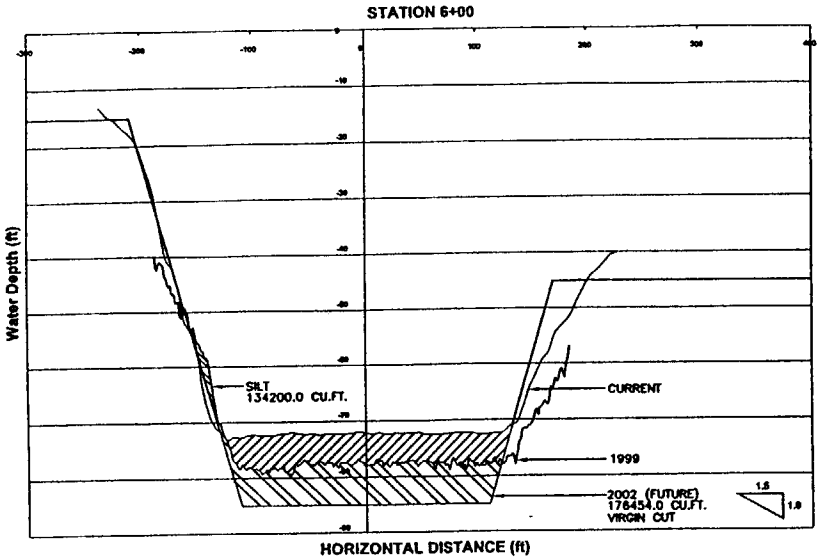

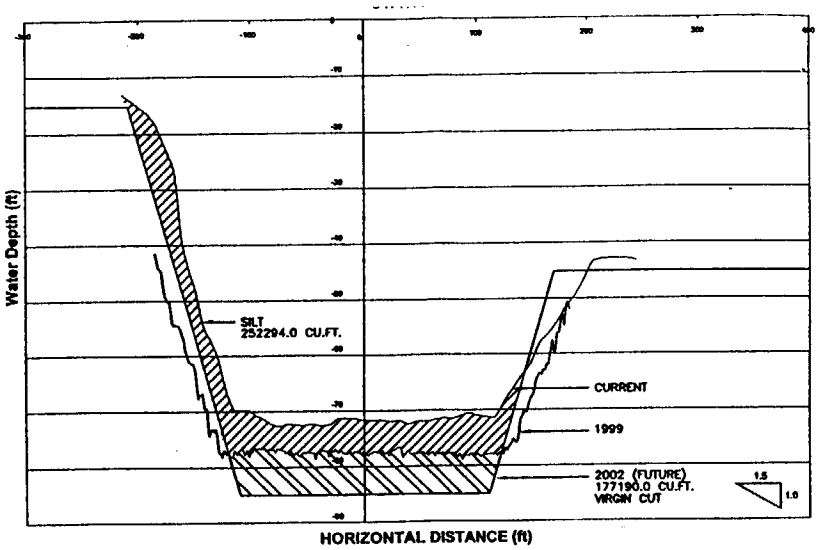

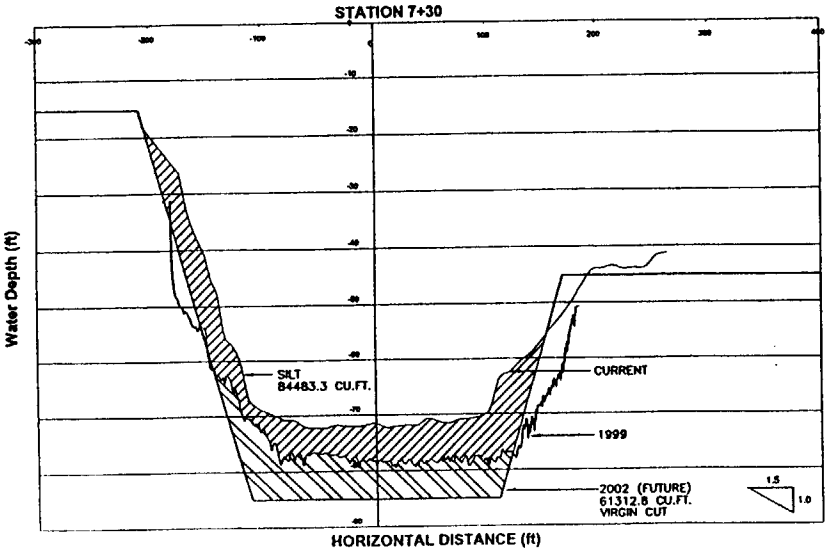

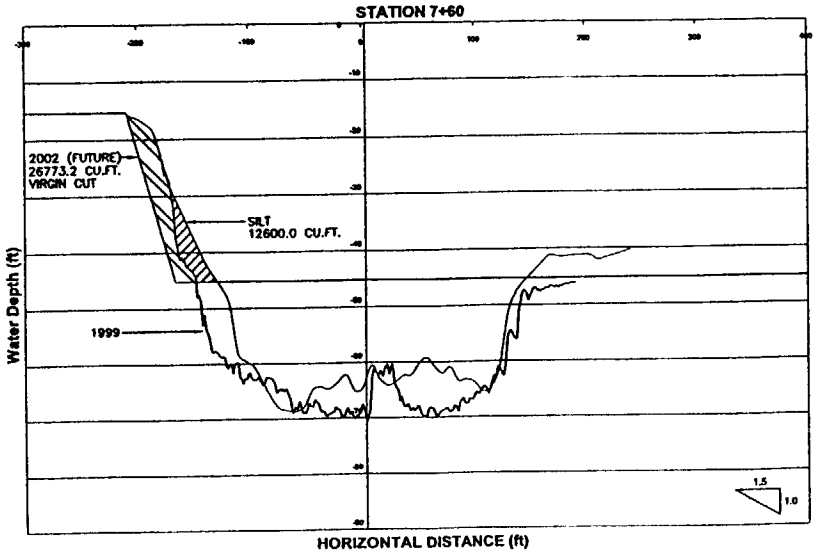

LEGEND:

SILT SAND

VIRGIN CUT

NO	REVISION	BY	APP'D	DATE
A	BID	MR	TN	02/05/02

DATE: 02/06/02
SCALE: AS NOTED
CHK'D BY: CO/TN
DRAWN BY: BAT/MR
JOB # 3230
DWG #3230HBP005
APPROVED BY:

GULF MARINE FABRICATORS

DREDGING OF OFFLOAD HOLE

SECTIONS

Section View (C)
21175(06)
Gulf Marine Fabricators
Corpus Christi Bay
Nueces Co.
pg 9 of 9