Permit Number 22082(01)
Holiday Villages of Livingston, POA
April 3, 2006
Page 1 of 3

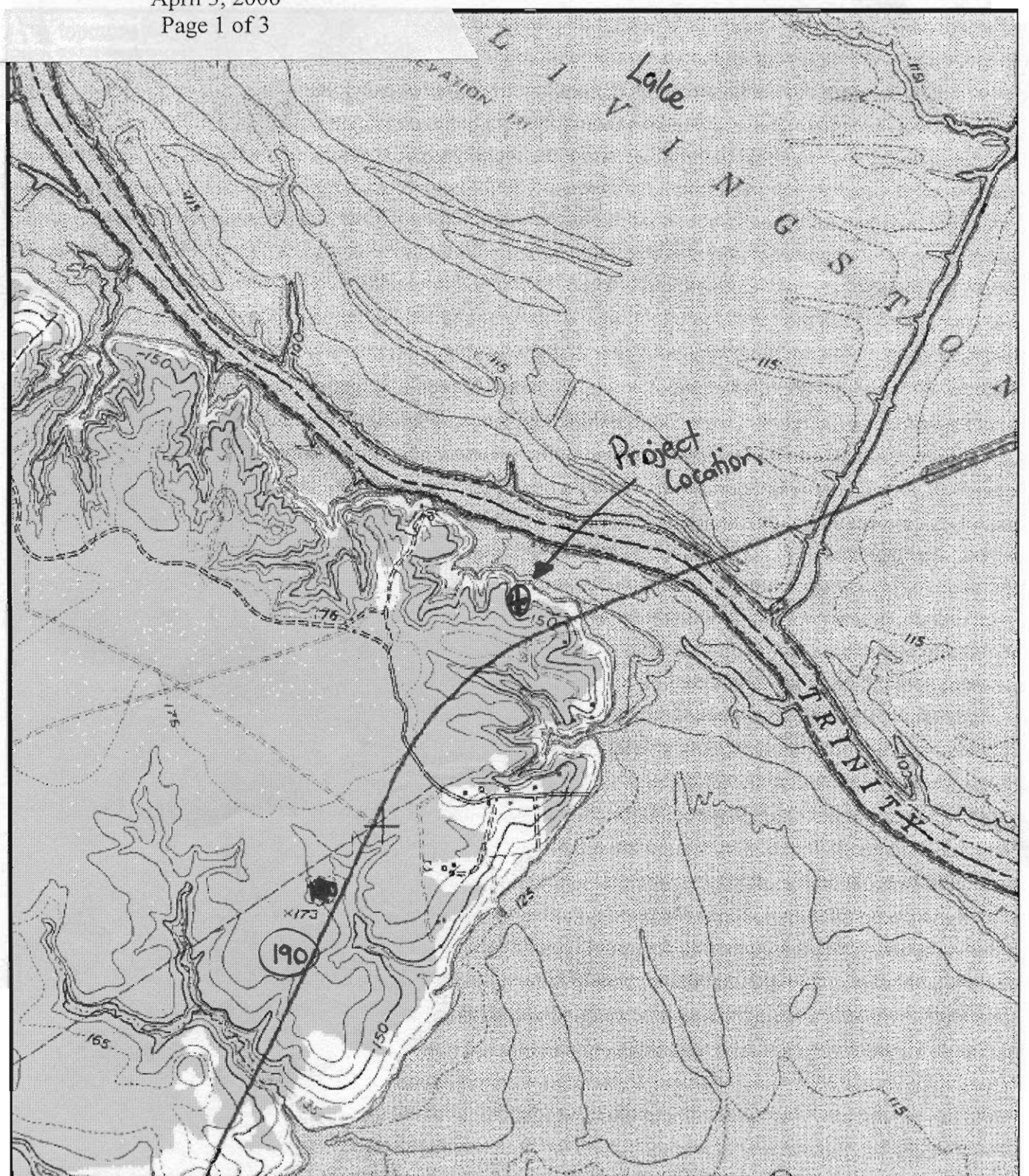

0 0.3 0.6 0.9 1.2 1.5 km

0 0.2 0.4 0.6 0.8 1 mi

Map center is UTM 15 293131E 3409119N (NAD27)
Carlisle quadrangle
Projection is UTM Zone 15 NAD83 Datum

M
G

M=3.9
G=-1.108

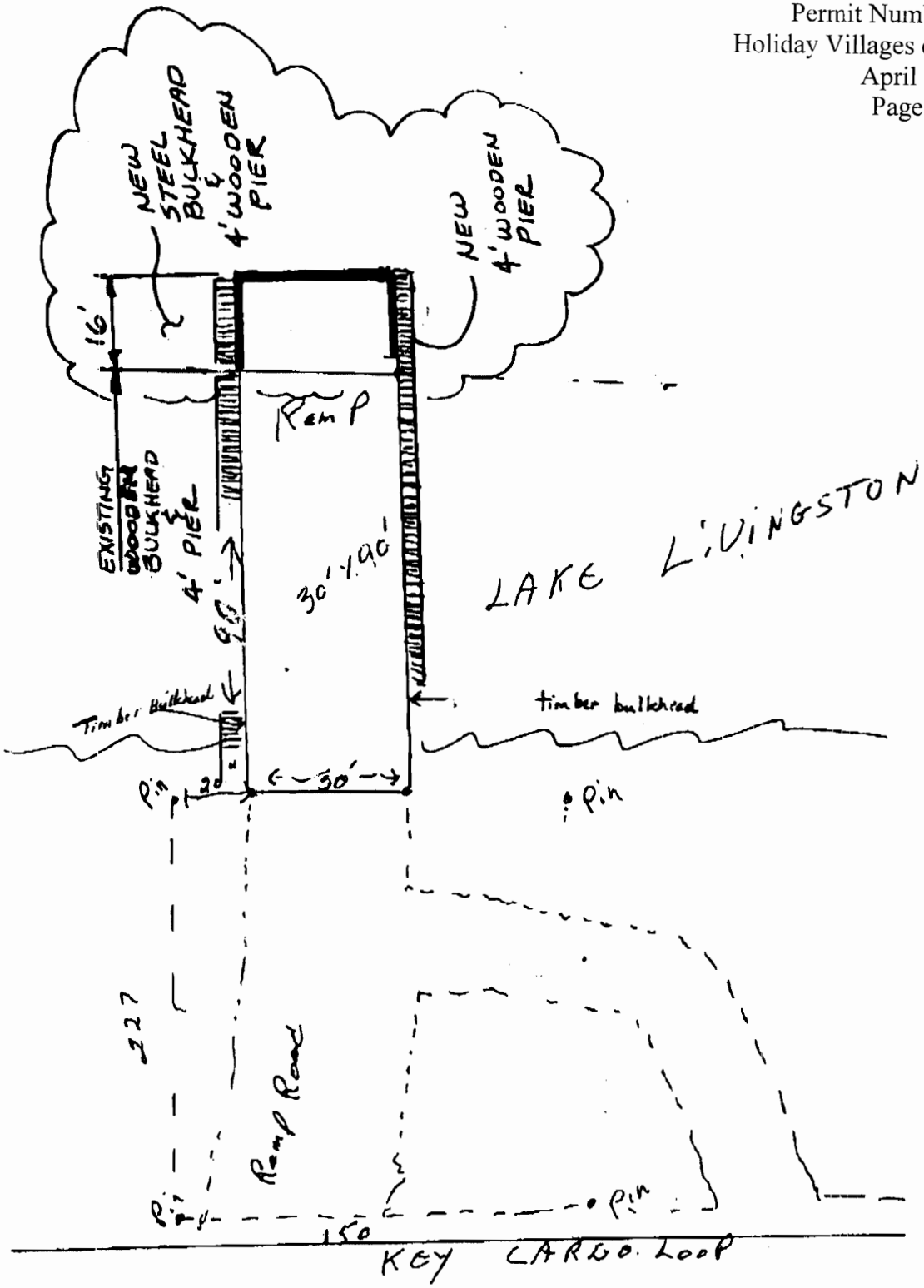

Not to Scale | Parking

2 6 JUN 2008

SCALE 1" = 20'

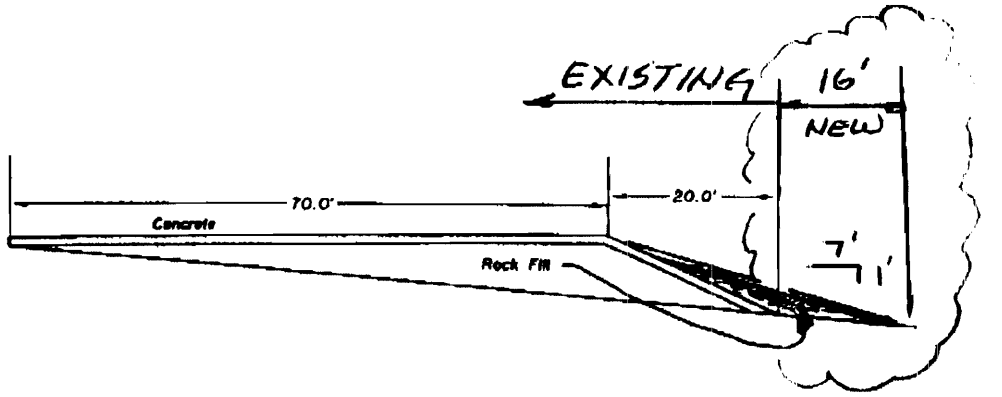

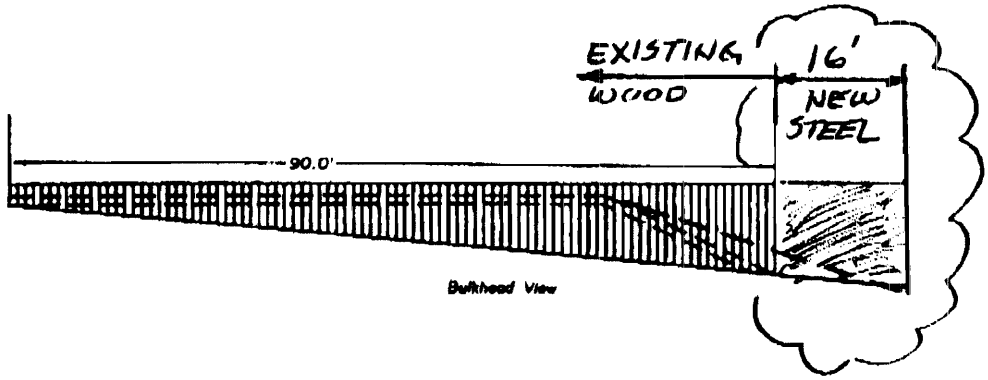

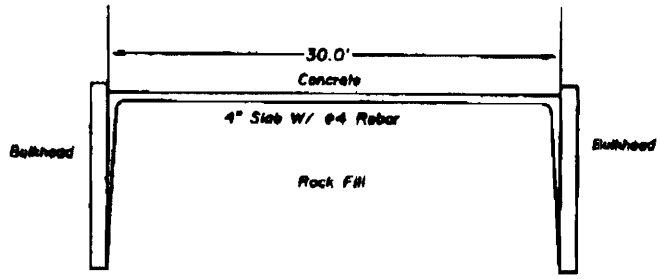

PROPOSED BOAT RAMP FOR

HOLIDAY VILLAGES of LIVINGSTON