MAPQUEST

Send To Printer Back to Map

Galveston TX
US

Notes:

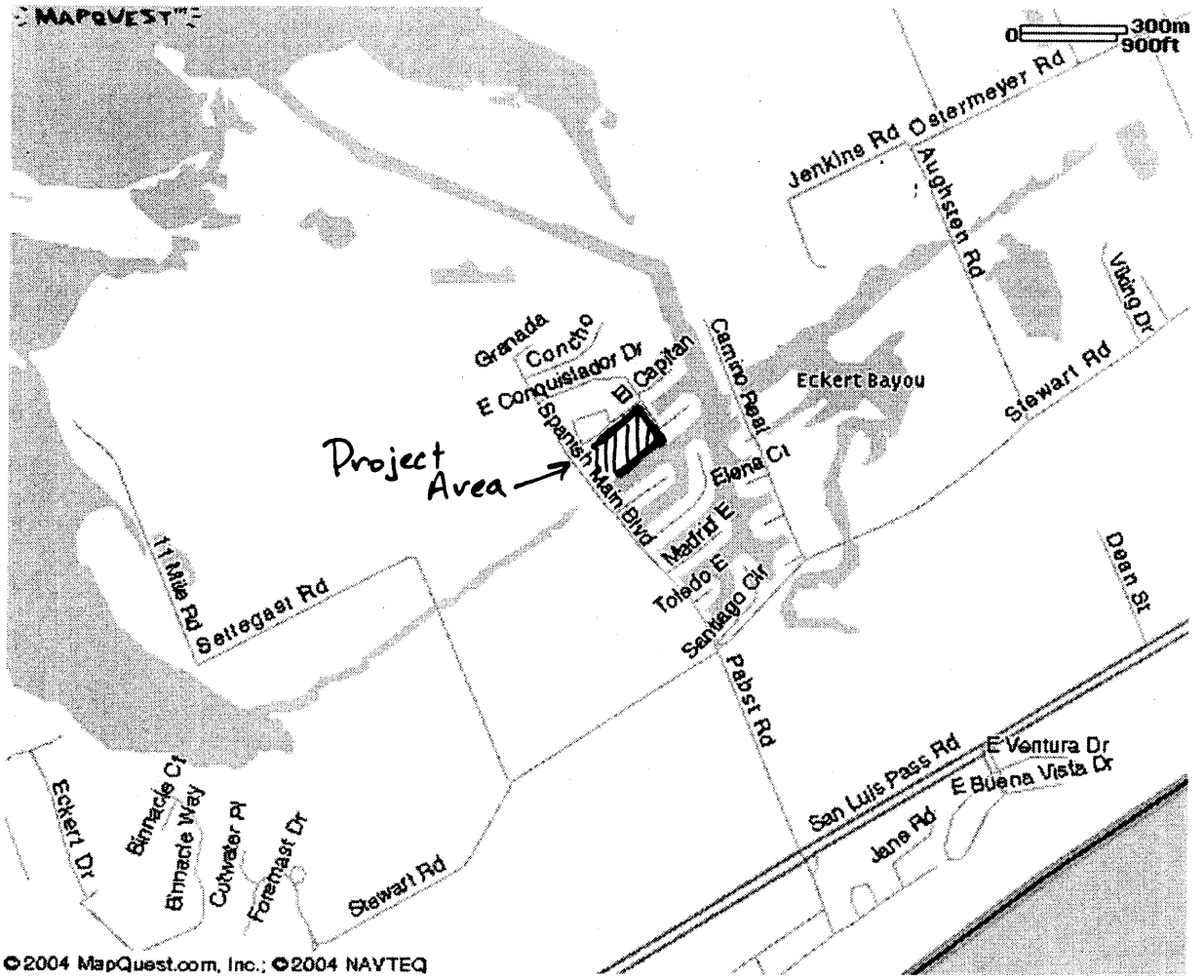

All rights reserved. Use Subject to License/Copyright | Map Legend

NAVTEQ ON BOARD

This map is informational only. No representation is made or warranty given as to its content. User assumes all risk of use. MapQuest and its suppliers assume no responsibility for any loss or delay resulting from such use.

Privacy Policy & Legal Notices © 2004 MapQuest.com, Inc. All rights reserved.

22709
Dinosaur Oil and Gas
Sheet 1 of 8

TopoZone.com

Target is UTM 15 313349E 3234411N - **LAKE COMO** quad [Quad Info]

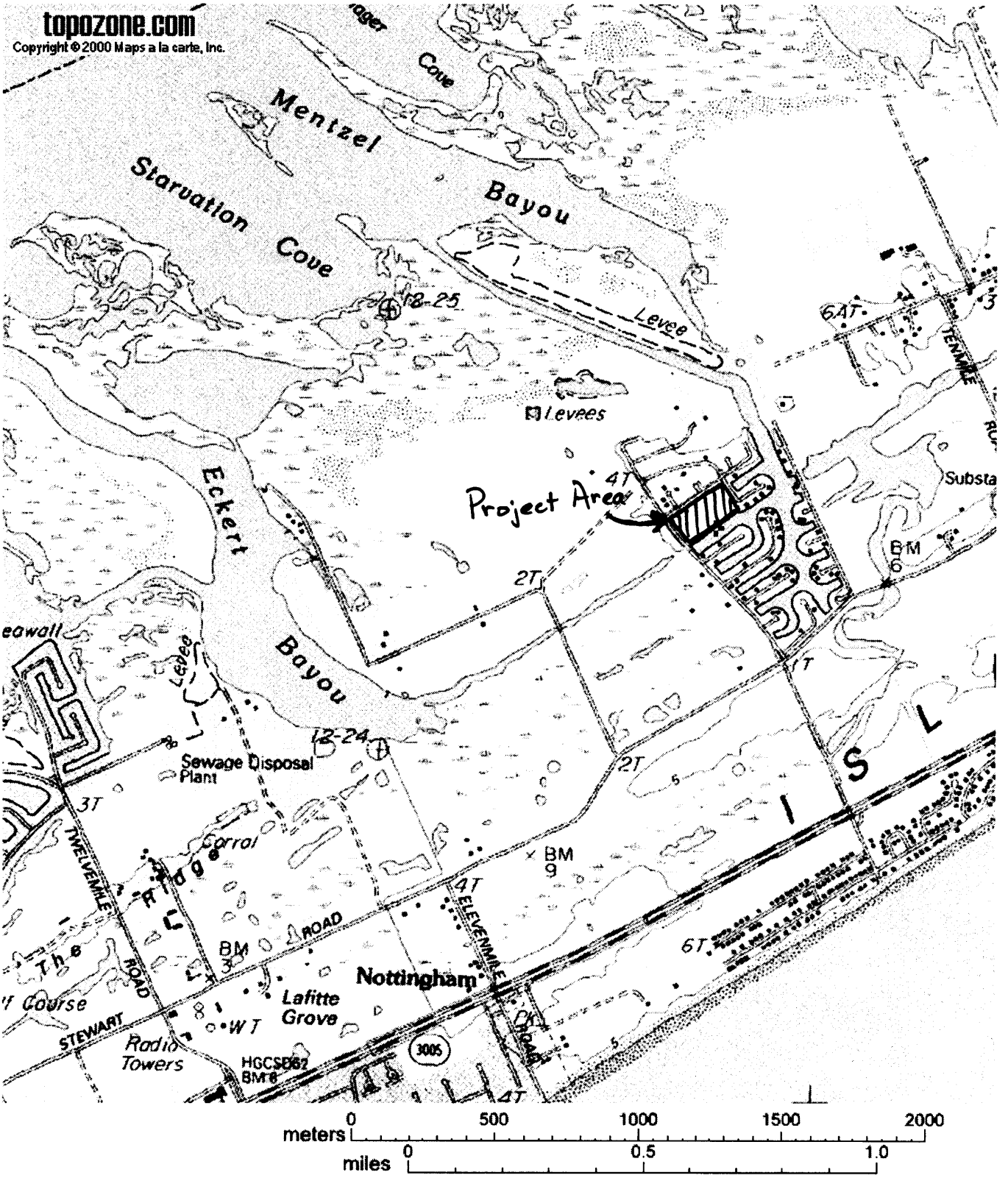

22709
Dinosaur Oil and Gas
Sheet 2 of 8

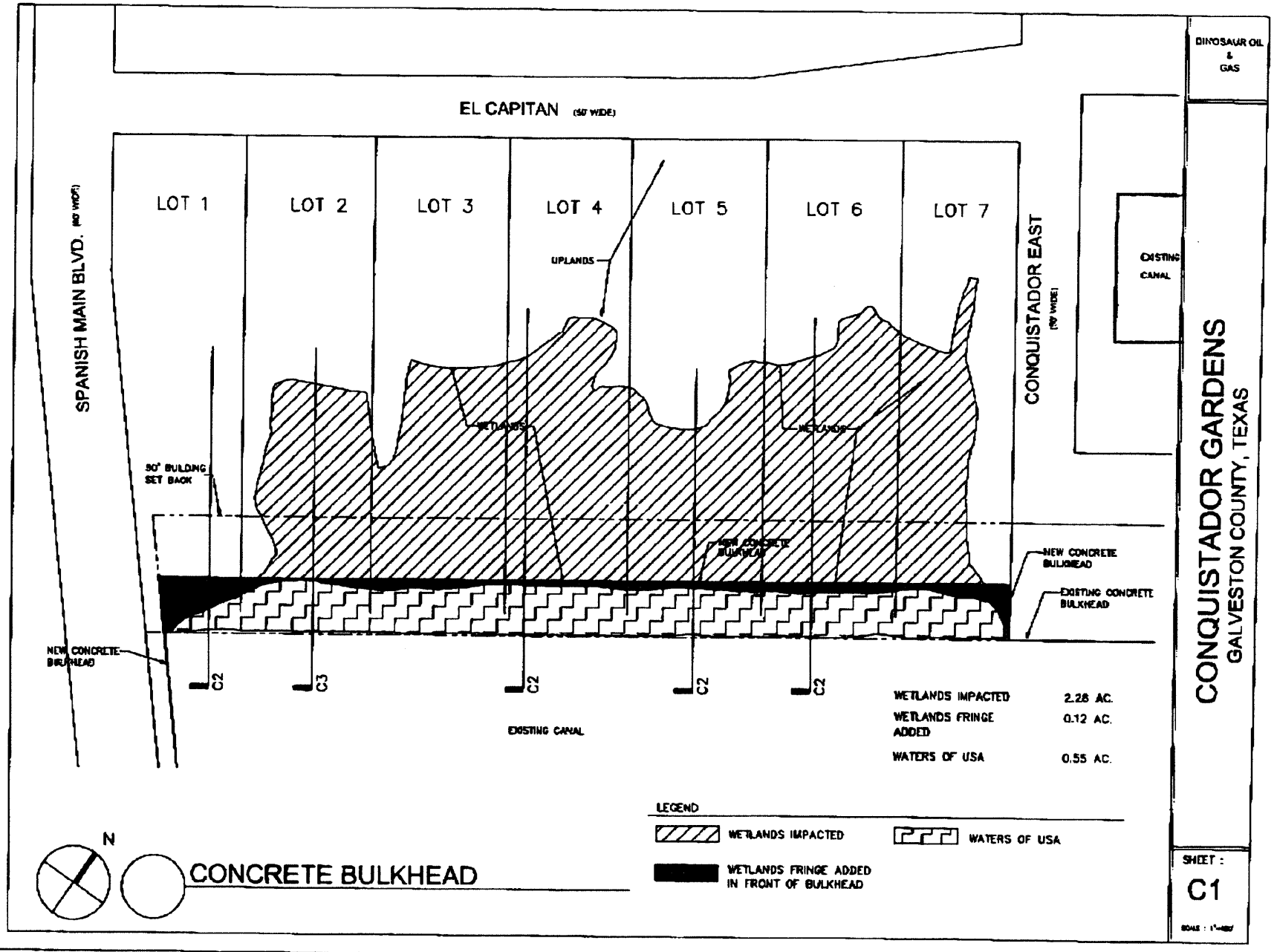

22709
Dinosaur Oil and Gas
Sheet 3 of 8

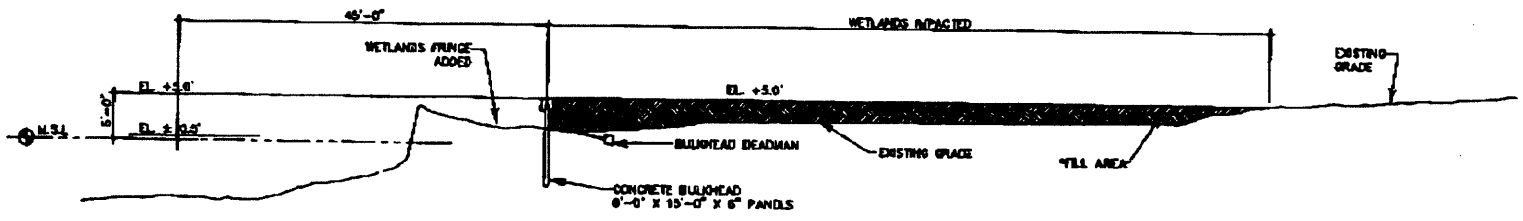

*APPROXIMATELY 9,200 CYDS. OF TOTAL FILL

TYPICAL CROSS SECTION - CONCRETE BULKHEAD AT WETLANDS FRINGE ADDED

SCALE : 1"=20'

DINOSAUR OIL & GAS

CONQUISTADOR GARDENS
GALVESTON COUNTY, TEXAS

SHEET :
C2

SCALE : 1"=60'

22709
Dinosaur Oil and Gas
Sheet 4 of 8

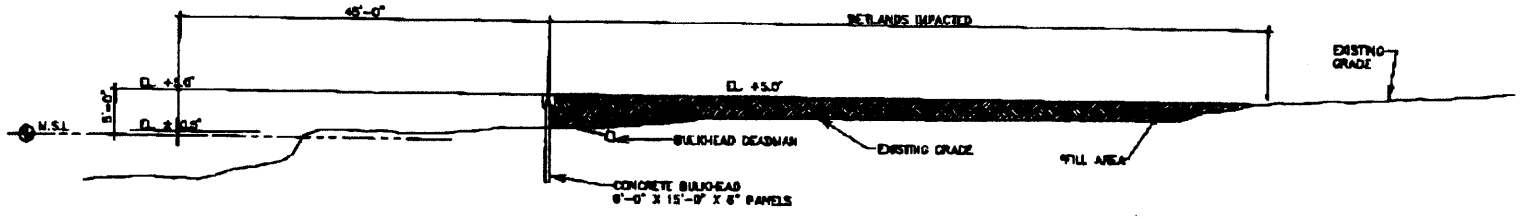

*APPROXIMATELY 8,200 CYDS OF TOTAL FILL

TYPICAL CROSS SECTION - CONCRETE BULKHEAD AT WATERS OF THE USA

SCALE : 1"=20'

DINOSAUR OIL & GAS

CONQUISTADOR GARDENS
GALVESTON COUNTY, TEXAS

SHEET :
C3

SCALE : 1"=20'

22709
Dinosaur Oil and Gas
Sheet 5 of 8

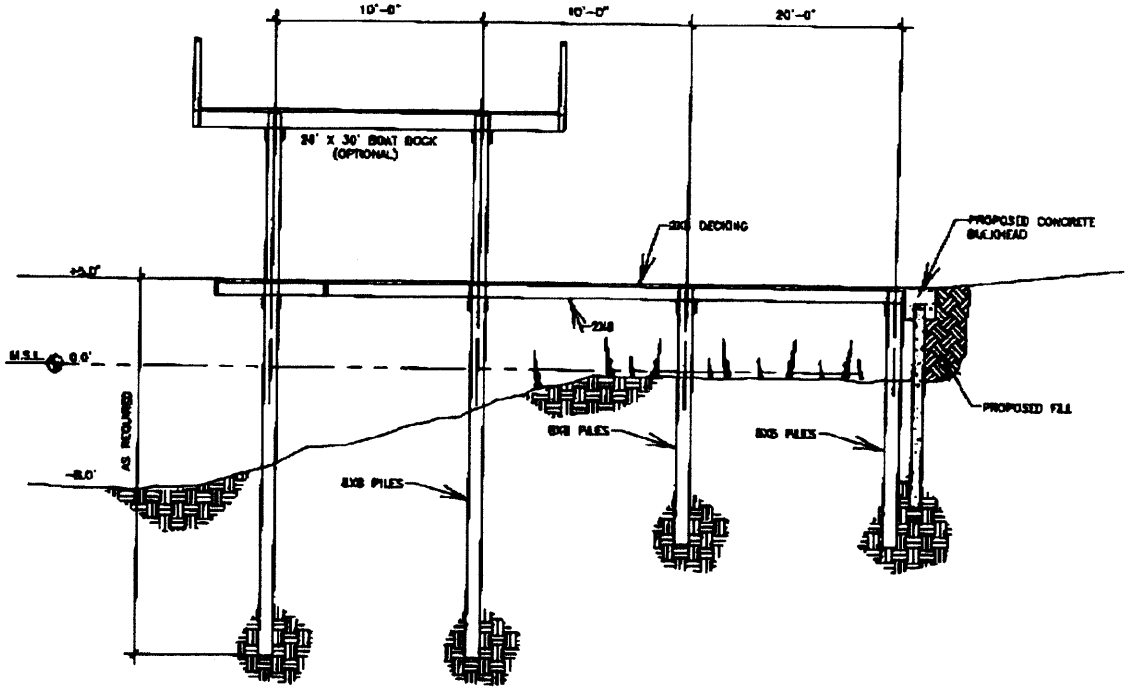

TYPICAL DETAIL- CONCRETE BULKHEAD AT PIER AND BOAT SLIP

SCALE : 1/8"=1'-0"

DINOSAUR OIL & GAS

CONQUISTADOR GARDENS
GALVESTON COUNTY, TEXAS

SHEET : C4

SCALE : 1/8"=1'-0"

22709
Dinosaur Oil and Gas
Sheet 6 of 8

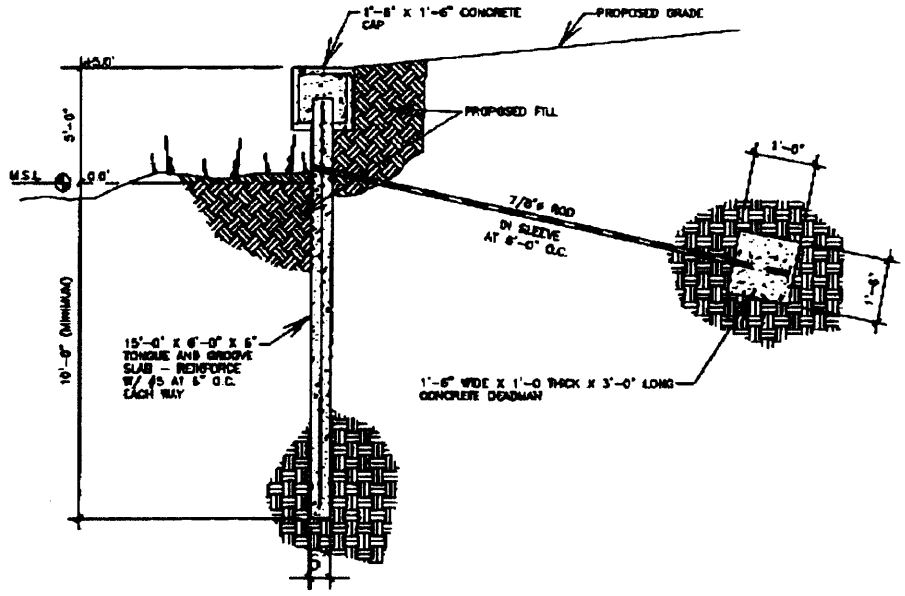

NOTES:
1. ALL JOINTS TO BE LINED WITH FILTER CLOTH
2. LENGTH OF CAPS TO BE 24' LONG WITH PRE-MOLDED FILLER

TYPICAL DETAIL- PROPOSED CONCRETE BULKHEAD

SCALE : 1/4"=1'-0"

DINOSAUR OIL & GAS

CONQUISTADOR GARDENS

GALVESTON COUNTY, TEXAS

SHEET :

C5

SCALE : 1/4"=1'-0"

22709
Dinosaur Oil and Gas
Sheet 7 of 8

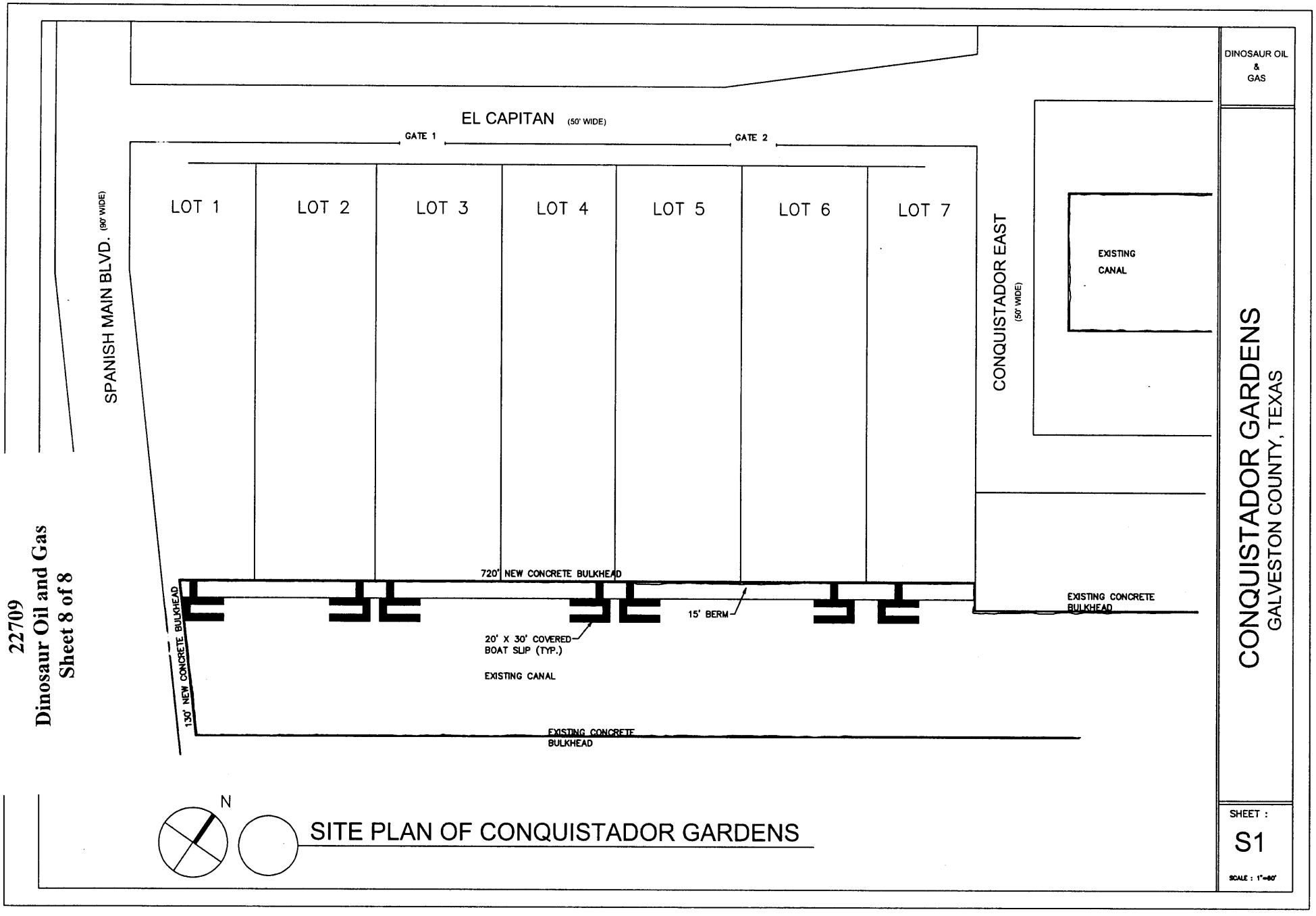

22709
Dinosaur Oil and Gas
Sheet 8 of 8