22904

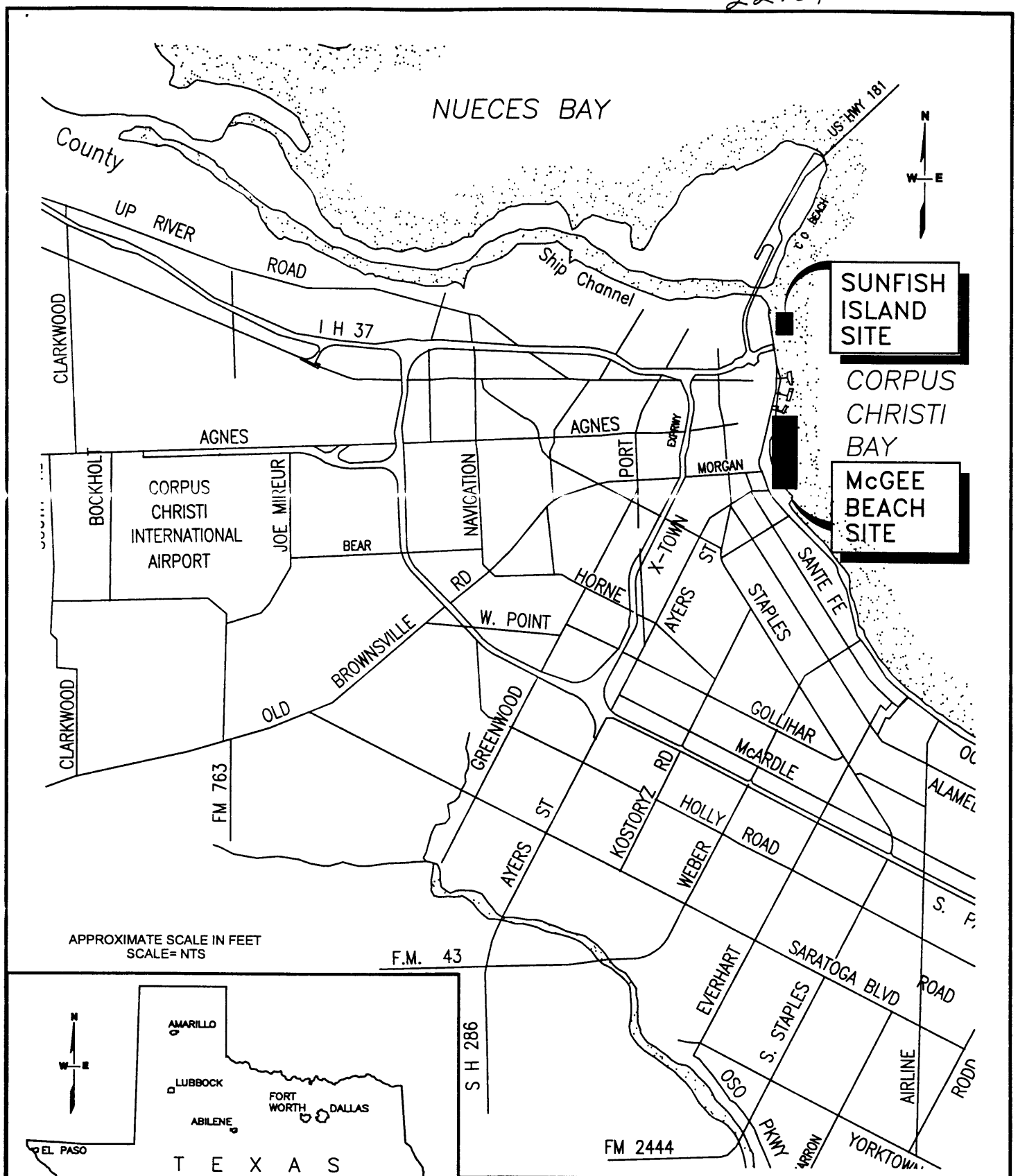

URS
9801 WESTHEIMER, SUITE 500
HOUSTON, TEXAS 77042
PH: (713) 914-6699
FAX: (713) 789-8404

Title: FIGURE 1 VICINITY MAP City of Corpus Christi			
Project: SUNFISH ISLAND & MCGEE BEACH SHORELINE RESTORATION PROJECT Nueces Co.			
Client: TEXAS GENERAL LAND OFFICE			
Scale: NTS	Drawn by: HSI	Date: 8/28/02	Project No.: 46529-013
	Chk'd by: –	Date: –	File Name: vicinity.dwg

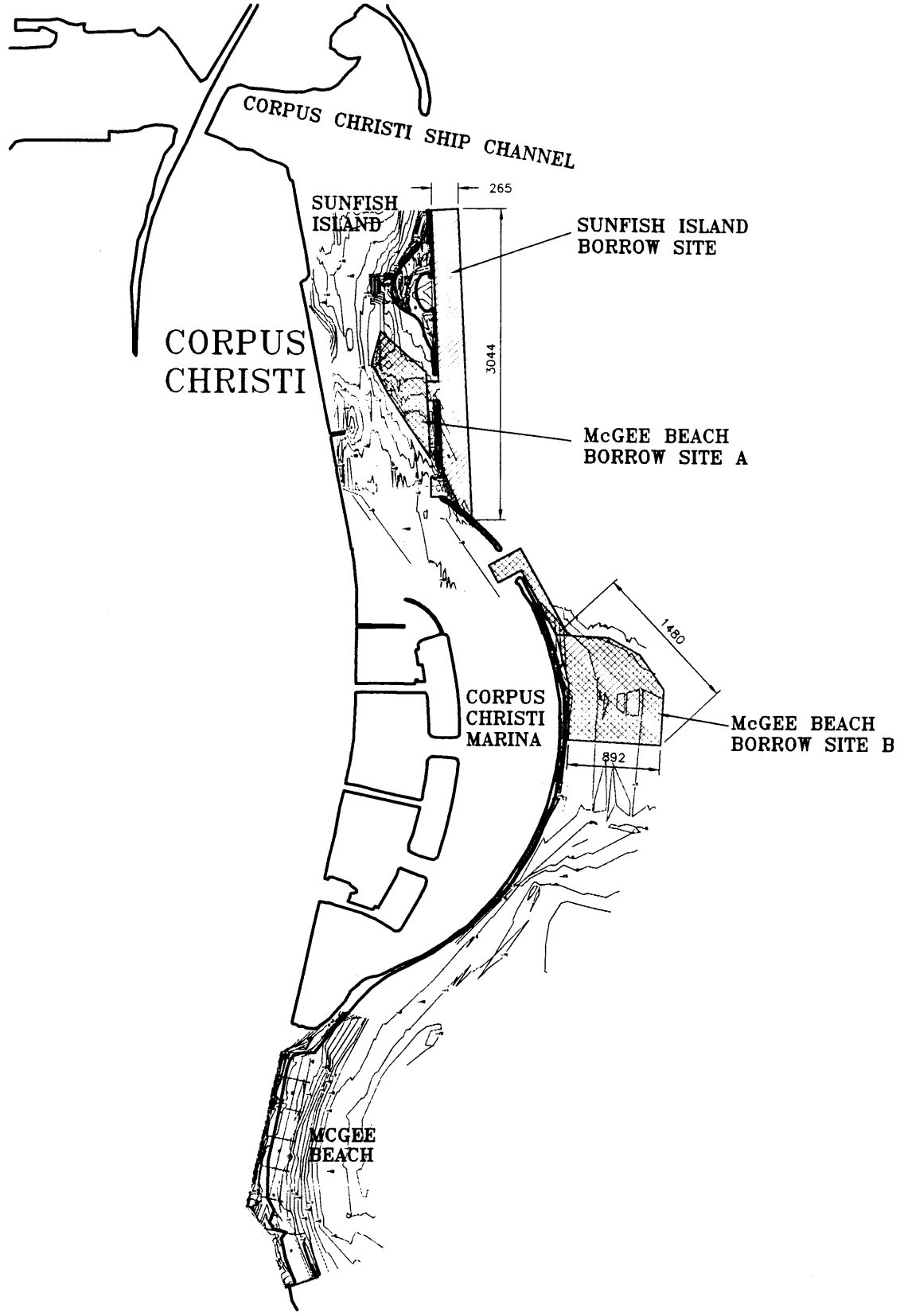

APPROXIMATE SCALE IN FEET
SCALE: 1" = 1,500'

0 1500 3000

N

URS

9801 WESTHEIMER, SUITE 500
HOUSTON, TEXAS 77042
PH: (713) 914-6699
FAX: (713) 789-8404

Scale:	Drawn by: DAN	Date: 2/6/03
	Chk'd by: –	Date: –

Title: **DREDGE AREA SITE PLAN**
City of Corpus Christi

Project: SUNFISH ISLAND & MCGEE BEACH SHORELINE STABILIZATION PROJECT
Nueces Co.

Client: TEXAS GENERAL LAND OFFICE

Project No.:	File Name:
46529-013	C100.dwg

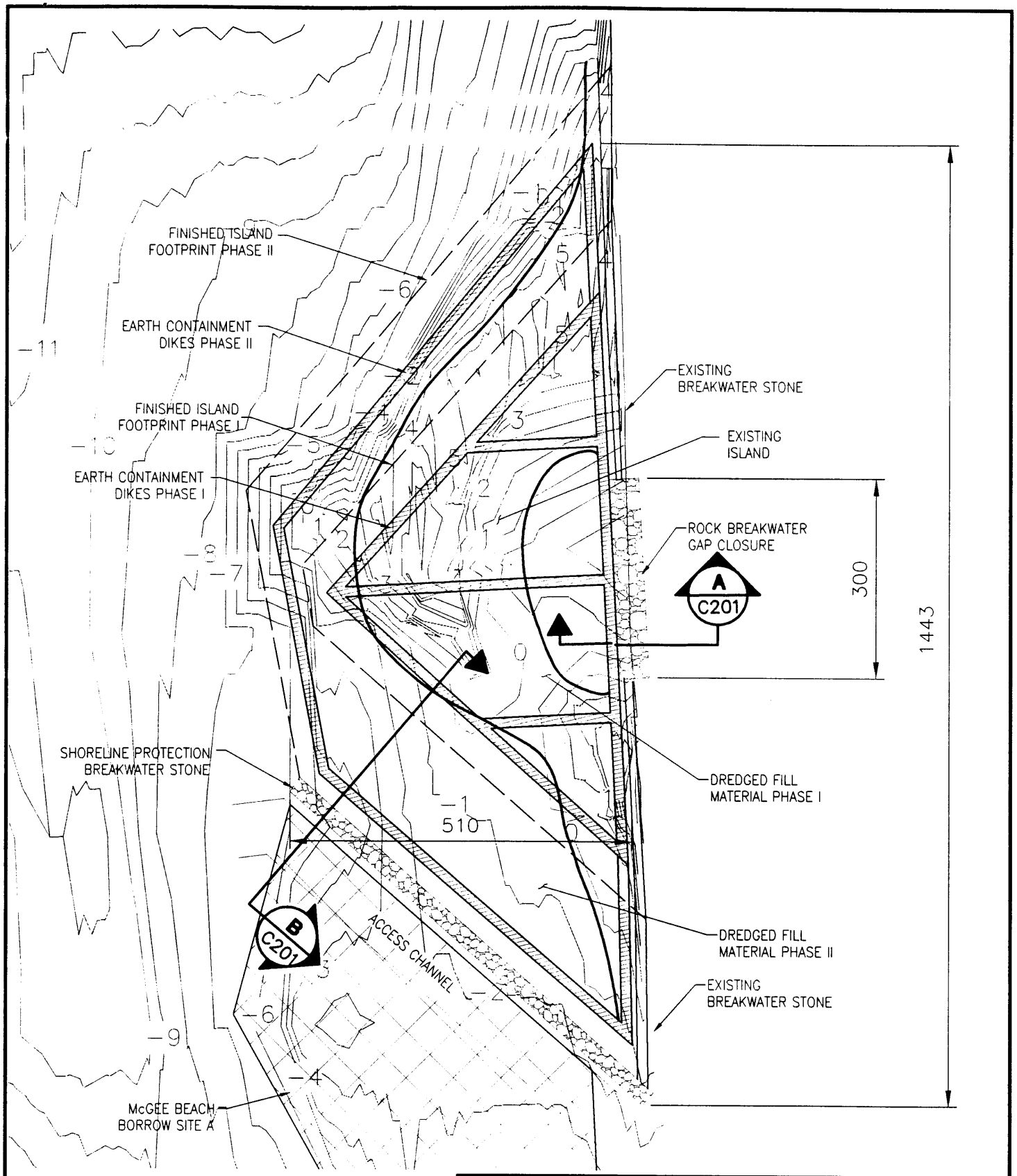

APPROXIMATE SCALE IN FEET
SCALE: 1" = 200'

0 100 200 400

N

URS

9801 WESTHEIMER, SUITE 500
HOUSTON, TEXAS 77042
PH: (713) 914-6699
FAX: (713) 789-8404

Title:	SUNFISH ISLAND SITE PLAN - City of Corpus Christi		
Project:	SUNFISH ISLAND & MCGEE BEACH SHORELINE STABILIZATION PROJECT Nueces Co.		
Client:	TEXAS GENERAL LAND OFFICE		
Scale:	Drawn by: DAN	Date: 2/6/03	
	Chk'd by: –	Date: –	
Project No.: 46529-013	File Name: C200.dwg		

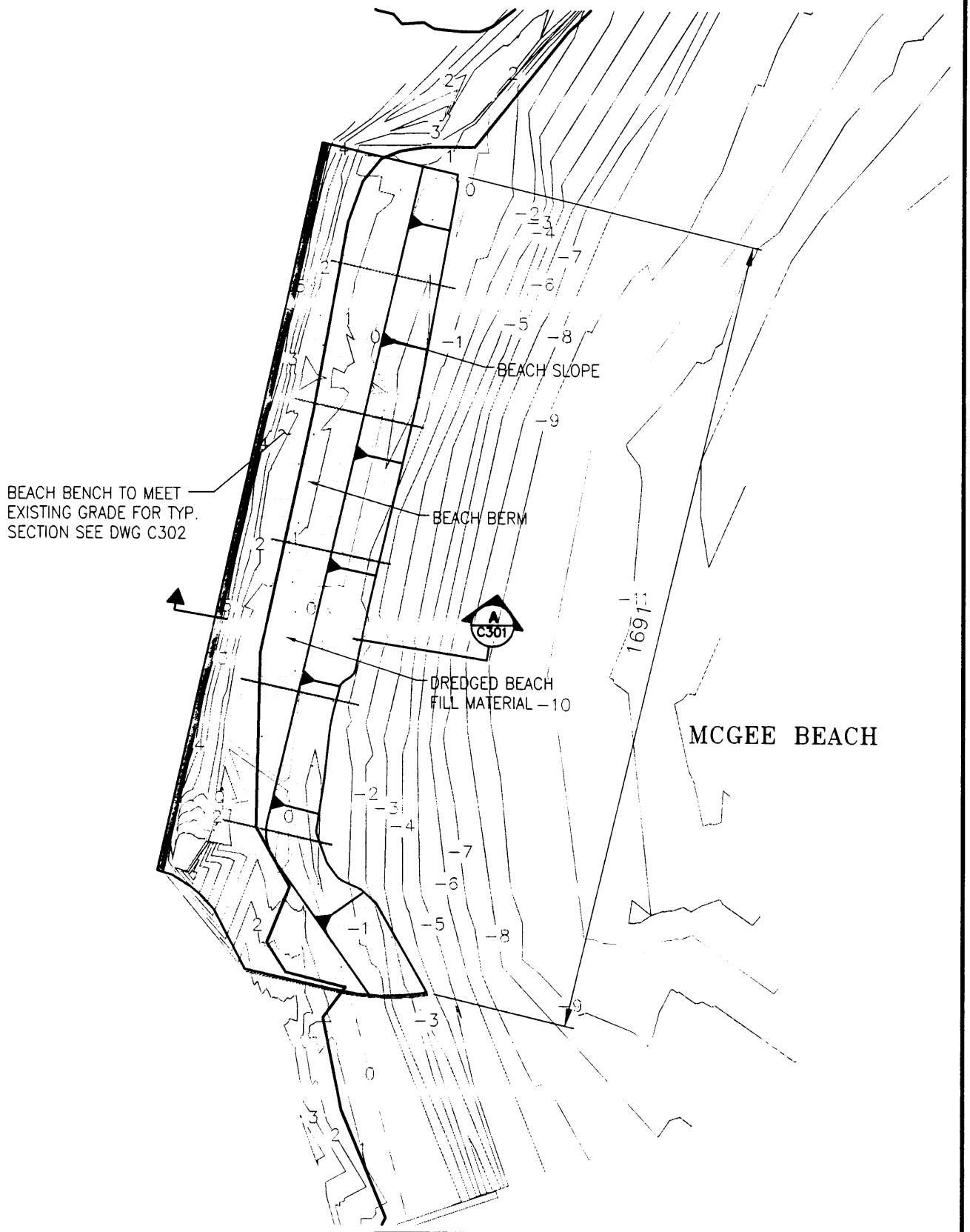

APPROXIMATE SCALE IN FEET
SCALE: 1" = 300'

0 150 300 600

N

URS

9801 WESTHEIMER, SUITE 500
HOUSTON, TEXAS 77042
PH: (713) 914-8699
FAX: (713) 789-8404

Title:	MCGEE BEACH SITE PLAN City of Corpus Christi		
Project:	SUNFISH ISLAND & MCGEE BEACH SHORELINE STABILIZATION PROJECT Nueces Co.		
Client:	TEXAS GENERAL LAND OFFICE		
Scale:	Drawn by: DAN	Date: 2/6/03	
	Chk'd by: –	Date: –	
Project No.: 46529-013	File Name: C300.dwg		

22409

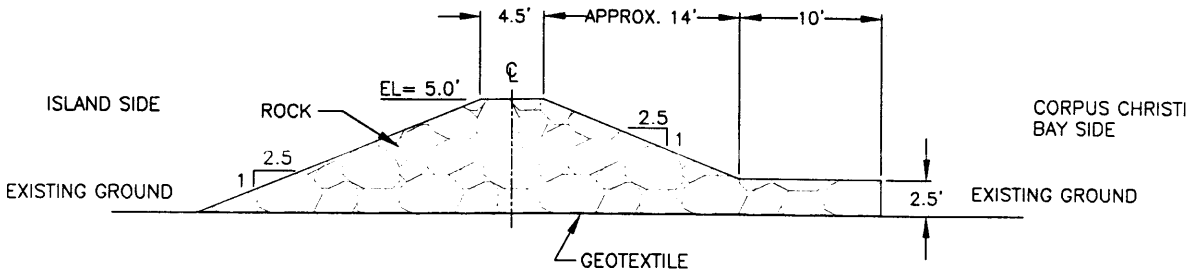

EXISTING BREAKWATER GAP CLOSURE SECTION (A / C200)

NTS

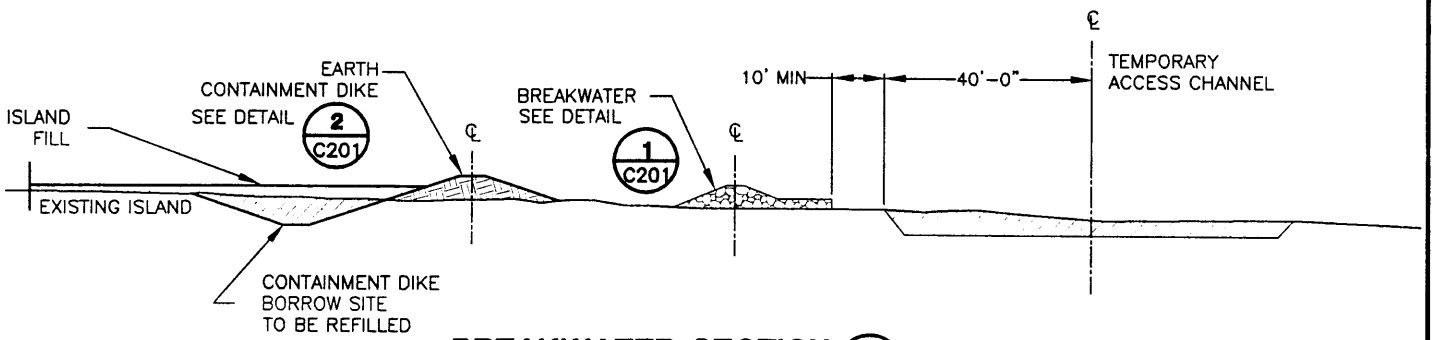

BREAKWATER SECTION (B / C200)

NTS

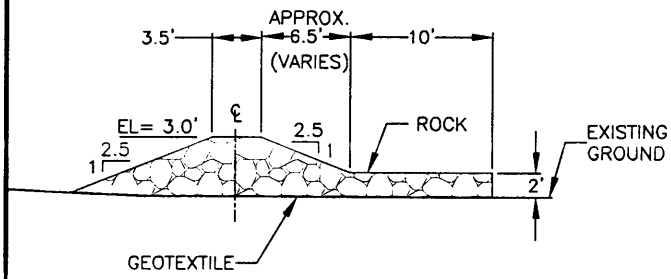

BREAKWATER DETAIL (1 / C201)

NTS

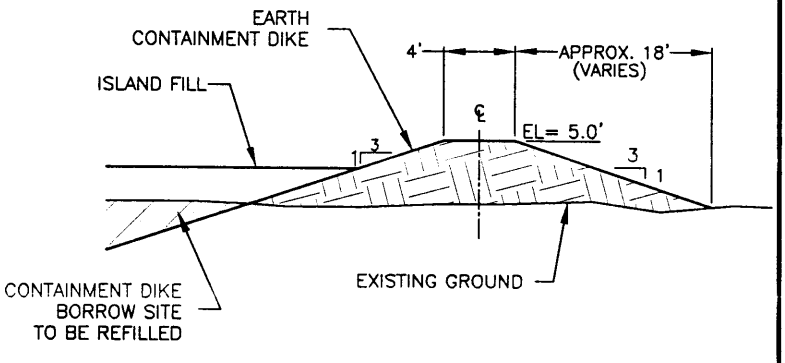

CONTAINMENT DETAIL (2 / C201)

NTS

City of Corpus Christi

URS 9801 WESTHEIMER, SUITE 500 HOUSTON, TEXAS 77042 PH: (713) 914-6699 FAX: (713) 789-8404			Title: SUNFISH ISLAND SECTIONS & DETAILS
			Project: SUNFISH ISLAND & MCGEE BEACH SHORELINE STABILIZATION PROJECT Nueces Co.
Scale:	Drawn by: DAN	Date: 2/6/03	Client: TEXAS GENERAL LAND OFFICE
	Chk'd by: –	Date: –	Project No.: 46529-013 / File Name: C201.dwg

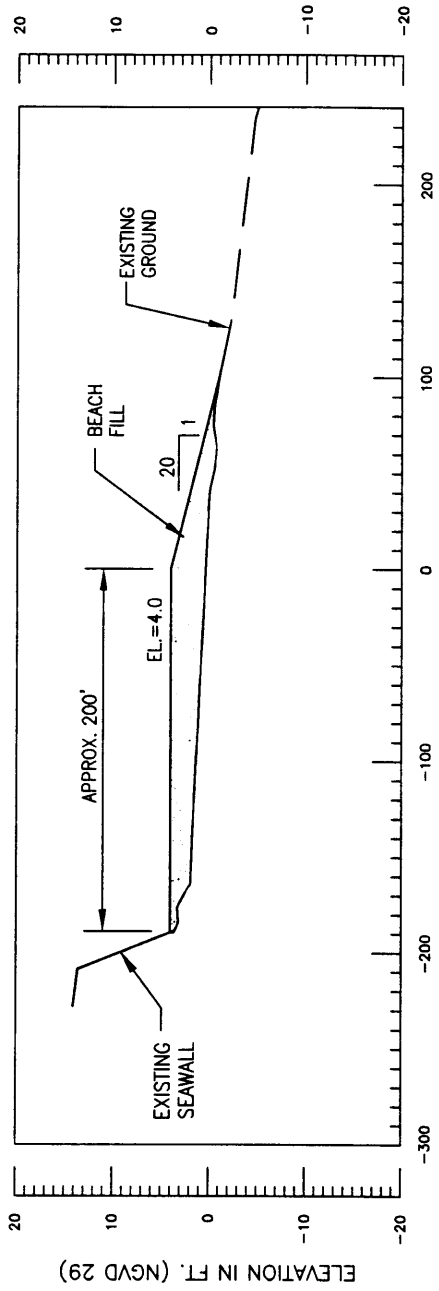

TYPICAL BEACH SECTION (A / C300)

APPROXIMATE SCALE IN FEET
SCALE: 1" = 100'

0 50 100 200

City of Corpus Christi

URS

9801 WESTHEIMER, SUITE 500
HOUSTON, TEXAS 77042
PH: (713) 914-6699
FAX: (713) 789-8404

Title:	MCGEE BEACH SECTIONS & DETAILS		
Project:	SUNFISH ISLAND & MCGEE BEACH SHORELINE STABILIZATION PROJECT Nueces Co.		
Client:	TEXAS GENERAL LAND OFFICE		
Scale:	Drawn by: DAN	Date: 2/6/03	
	Chk'd by: –	Date: –	
Project No.: 46529-013	File Name: C301.dwg		

22909

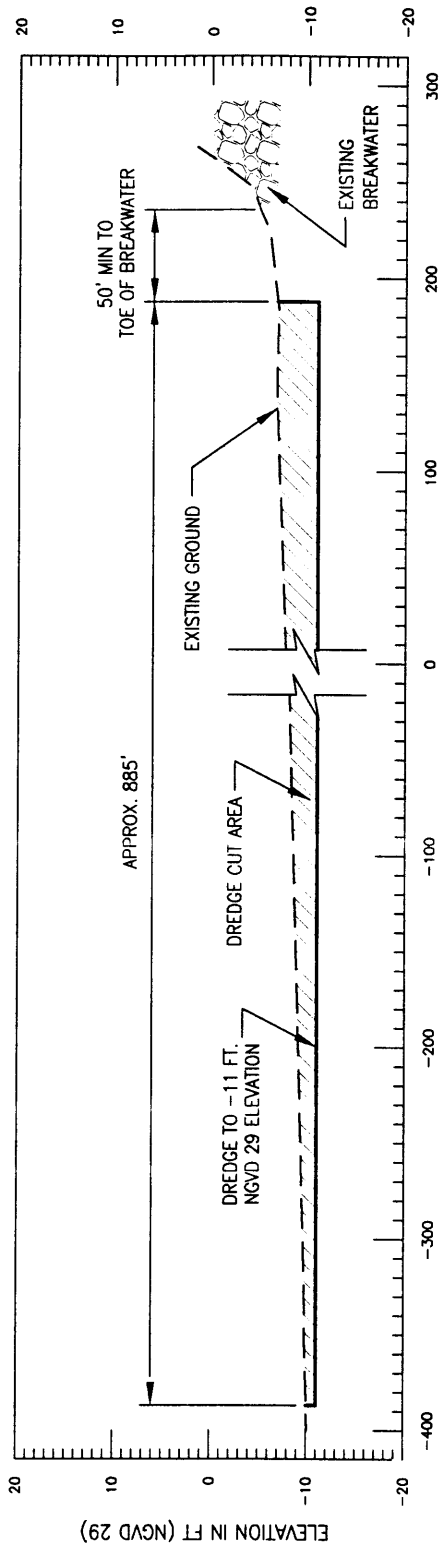

EXAMPLE DREDGE AREA CROSS-SECTION

City of Corpus Christi

APPROXIMATE SCALE IN FEET
SCALE: 1" = 100'

0 50 100 200

URS
9801 WESTHEIMER, SUITE 500
HOUSTON, TEXAS 77042
PH: (713) 914-6699
FAX: (713) 789-8404

Title:	DREDGE AREA CROSS-SECTIONS		
Project:	SUNFISH ISLAND & MCGEE BEACH SHORELINE STABILIZATION PROJECT		
	Nueces Co.		
Client:	TEXAS GENERAL LAND OFFICE		
Scale:	Drawn by: DAN	Date: 2/6/03	
	Chk'd by: –	Date: –	
Project No.: 46529-013	File Name: C101.dwg		