TopoZone.com

Permit App 22940
Vicinity Map
Clem's Marina
Packery Channel
Page 1 of 6

Target is UTM 14 673887E 3057783N - **CRANE ISLANDS NW** quad [Quad Inf



The TopoZone is produced by Maps a la carte, Inc. - © 2000 Maps a la carte, Inc. - All rights reserved. Use of this site is governec
Terms of Use. We care about your privacy - please consult our Privacy Statement for details.

Permit App 22940
Site Plan
Clem's Marina
Packery Channel
Page 2 of 6

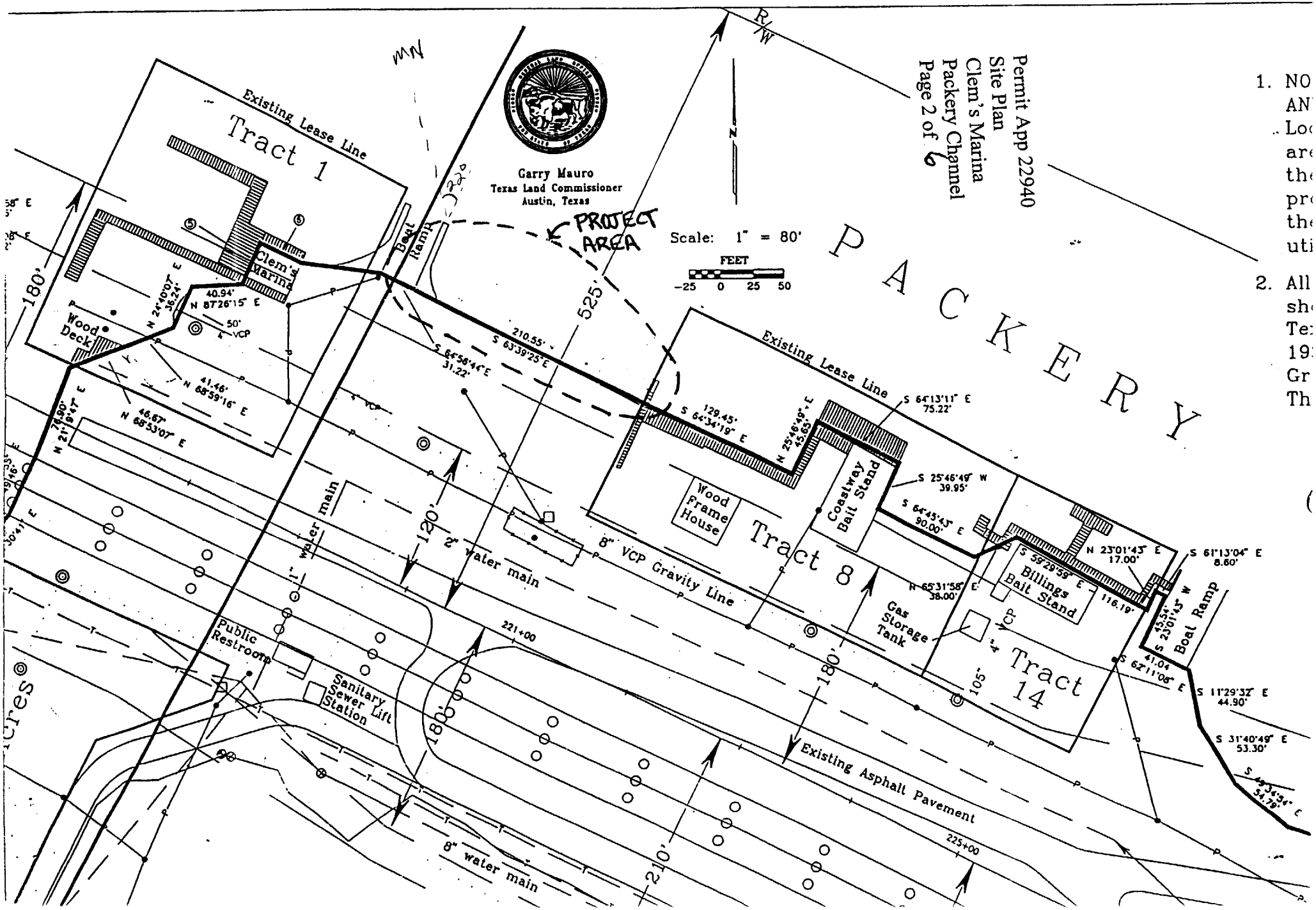

1. NO
AN
Lo
are
the
pr
the
uti

2. All
sh
Te
19
Gr
Th

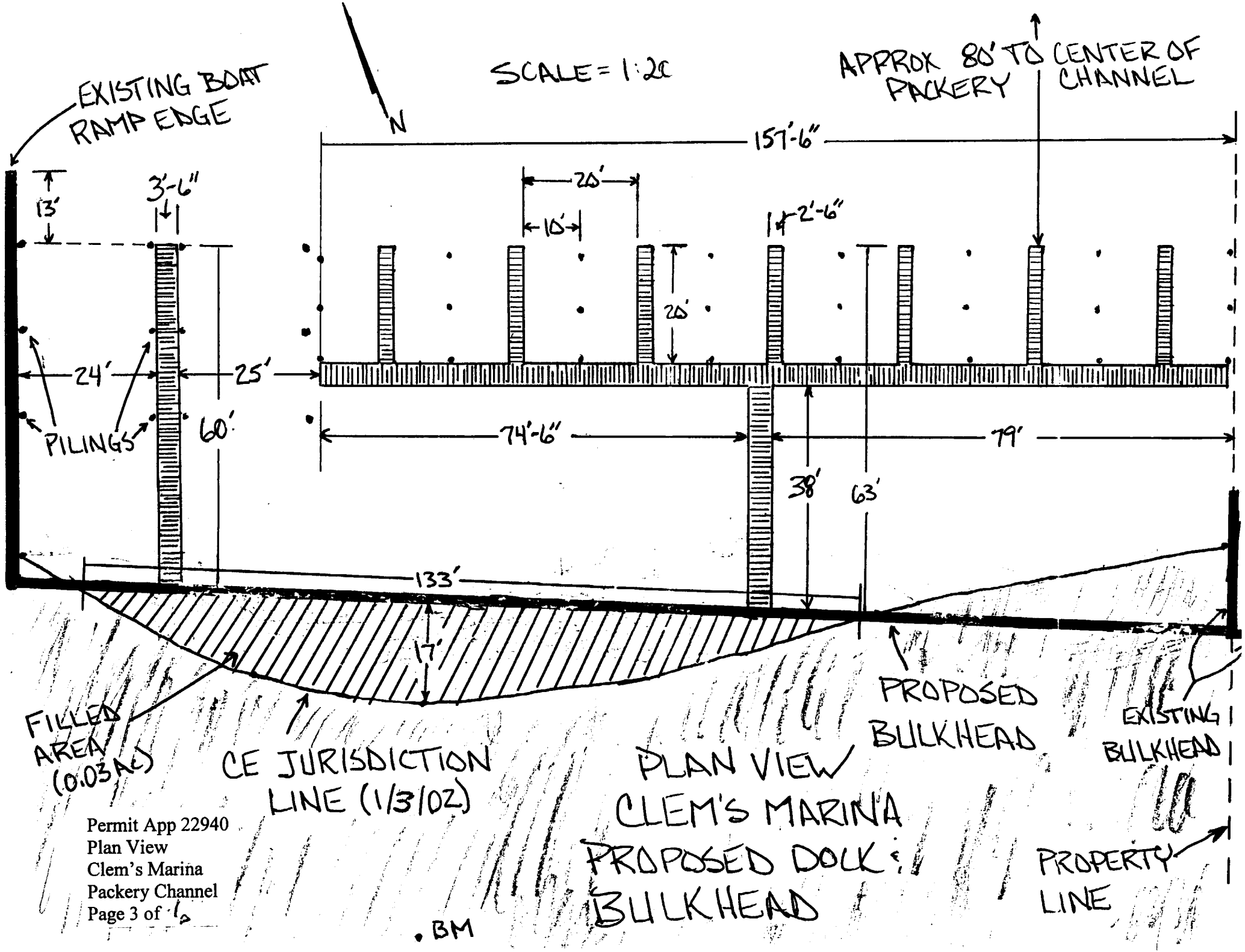

Permit App 22940
Plan View
Clem's Marina
Packery Channel
Page 3 of 10

SCALE
1/8" = 1.0'

Permit App 22940
Cross Section
Clem's Marina
Packery Channel
Page 4 of 6

CROSS SECTION

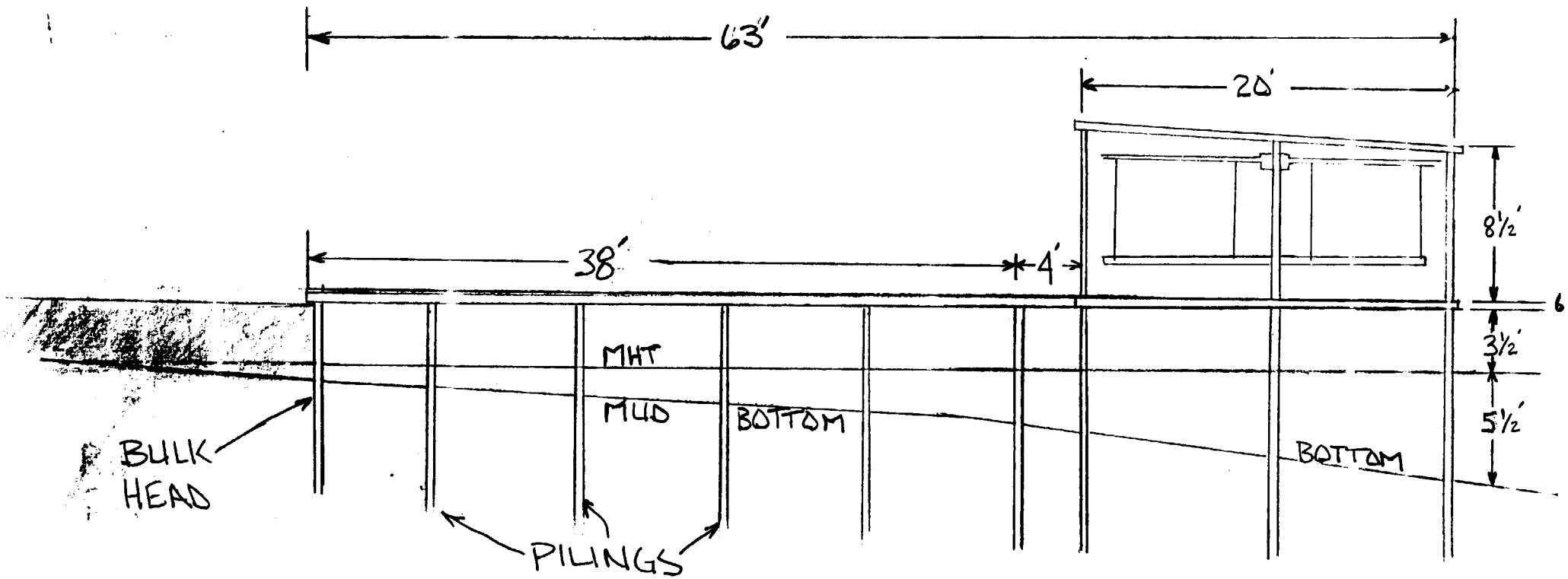

permit App
22940
p.5 of 6

Clents Marina Boat lifts
13304 SPID
GLO Easment #LC960045
Sharon Gohlke
361-949-8445

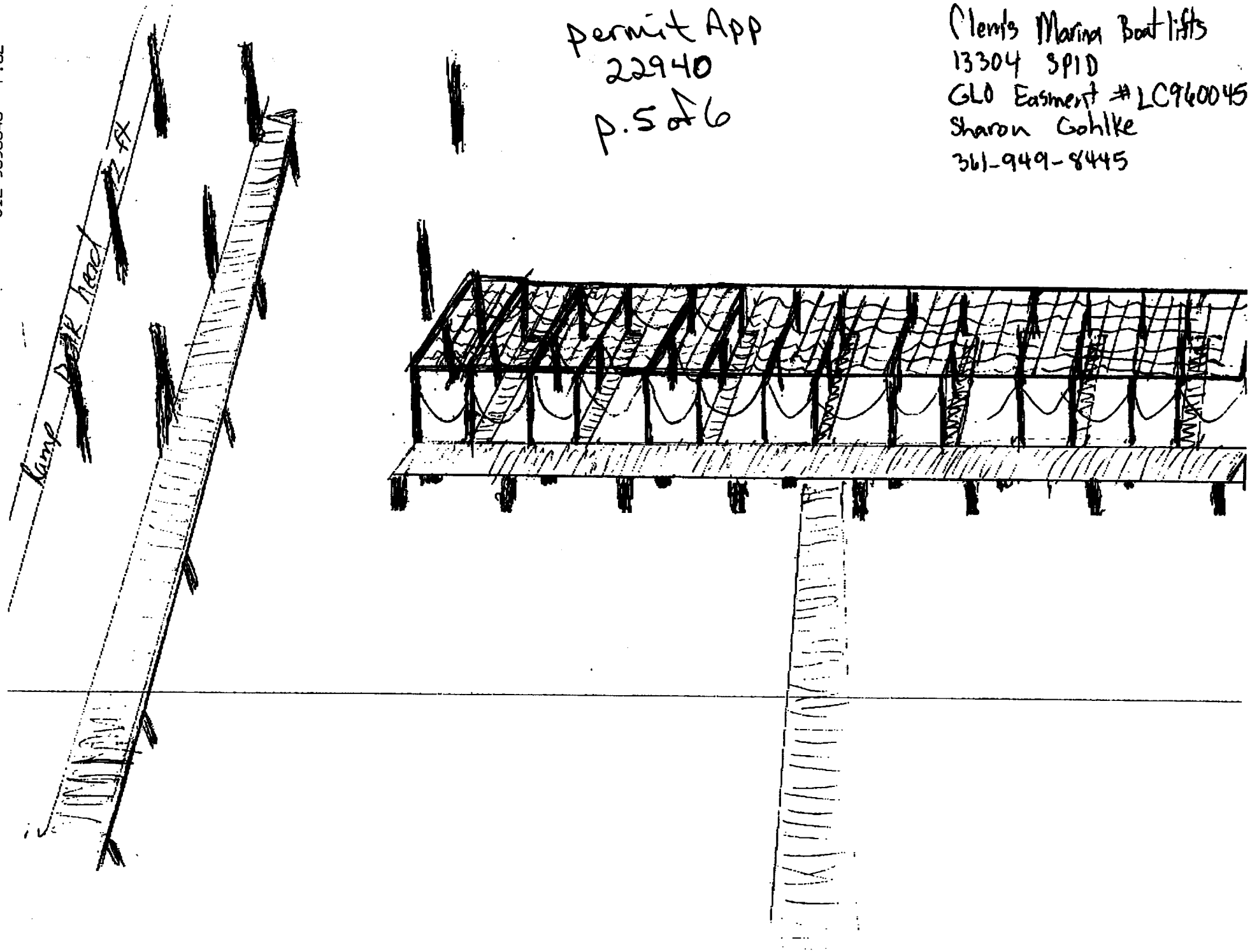

Clemis Marina
Permit App 22940
Packery Channel
P 6 of 6

BULKHEAD
CROSS SECTION AT WIDEST POINT



= FILL BELOW PLANE OF MHT
TOTAL OF 65 CY CLEAN FILL
OVER ~ 0.026 Acres (1,130 Ft²)