
Drill Sites
Seagrass
Oyster Reefs
Oil Wells
PIPE PLACED BY JETTING
2000 0 2000 4000 Feet
CORPUS CHRISTI, TX QUAD
Drill Sites
Seagrass
NAVIGATION BLVD
GulfTerra Energy Partners
Permit 23144
Nueces County, TX
Page 1 of 5

NUECES COUNTY, TEXAS

G.W. FULTON SURVEY, A-126

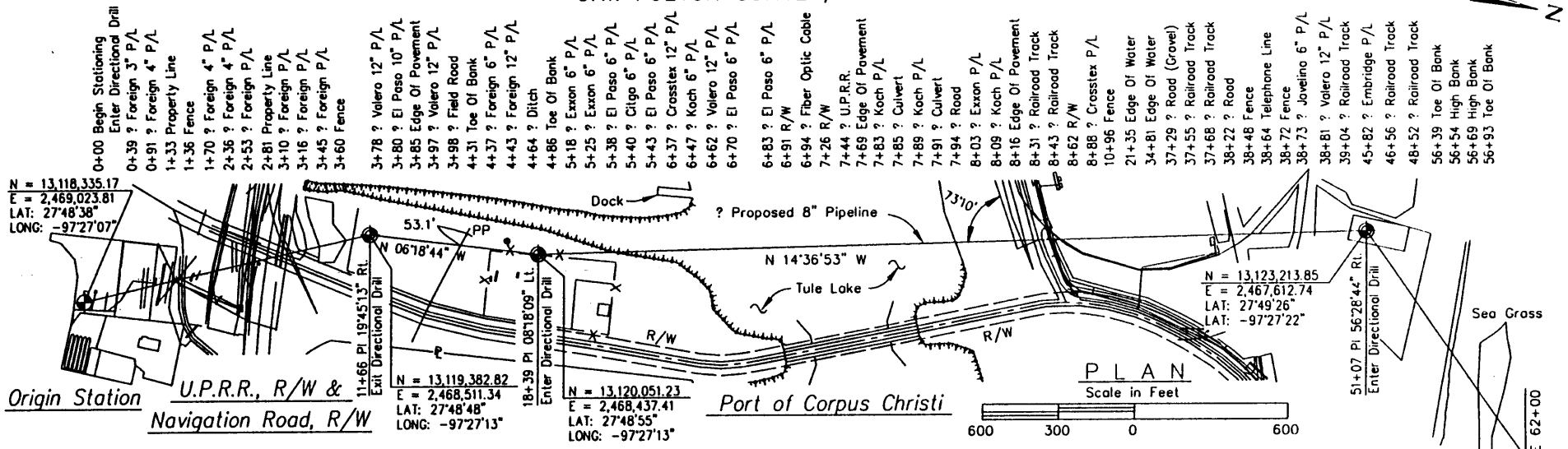

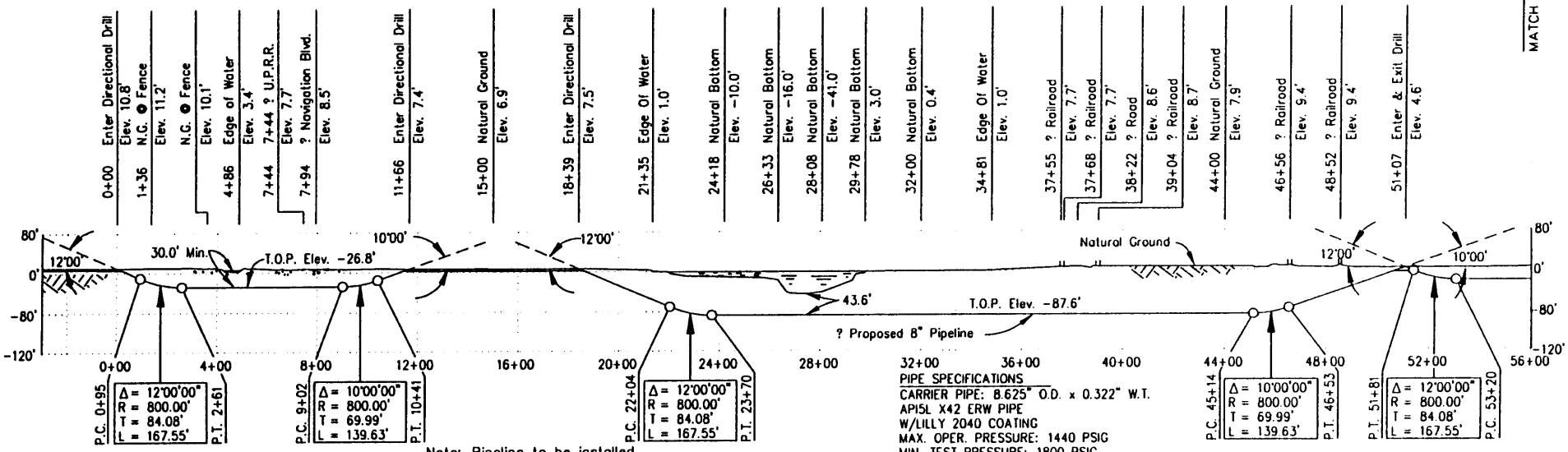

PIPE SPECIFICATIONS
CARRIER PIPE: 8.625" O.D. x 0.322" W.T.
API5L X42 ERW PIPE
W/LILLY 2040 COATING
MAX. OPER. PRESSURE: 1440 PSIG
MIN. TEST PRESSURE: 1800 PSIG
MIN. YIELD STRENGTH: 42,000 PSI

Note: Pipeline to be installed by Directional Drill.

F.B. 3775, Pgs. 74 - 79

PROFILE
Scale in Feet (Horiz.)
600 300 0 600
Scale in Feet (Vert.)
300 150 0 300

GULLETT & ASSOCIATES, INC.
7700 S. LOOP E. HOUSTON, TEXAS 77012
(713) 644-2819

NO.	DATE	BY	DESCRIPTION	PROJ. ID	APPR.
			REVISIONS		

GULFTERRA
SOUTH TEXAS, L.P.

DRAWN BY	GBA/RER	06/03
DRAWING APPR.		
PROJECT APPR.		
EL PASO APPR.		
SCALE:	NOTED	
PROJECT ID:		
SHEET 2 OF 6		

PROPOSED 8" PIPELINE
UNDER ORIGIN STATION &
PORT OF CORPUS CHRISTI
23144 Page 2 of 5
NUECES COUNTY, TEXAS

DRAWING NUMBER: 02-TX141-N24A-55-002-s002-PROP
REVISION 0

LAST PLOTTED: 7/1/03 RER 10:00 1=600 2128159

NUECES COUNTY, TEXAS

G.W. FULTON SURVEY, A-126

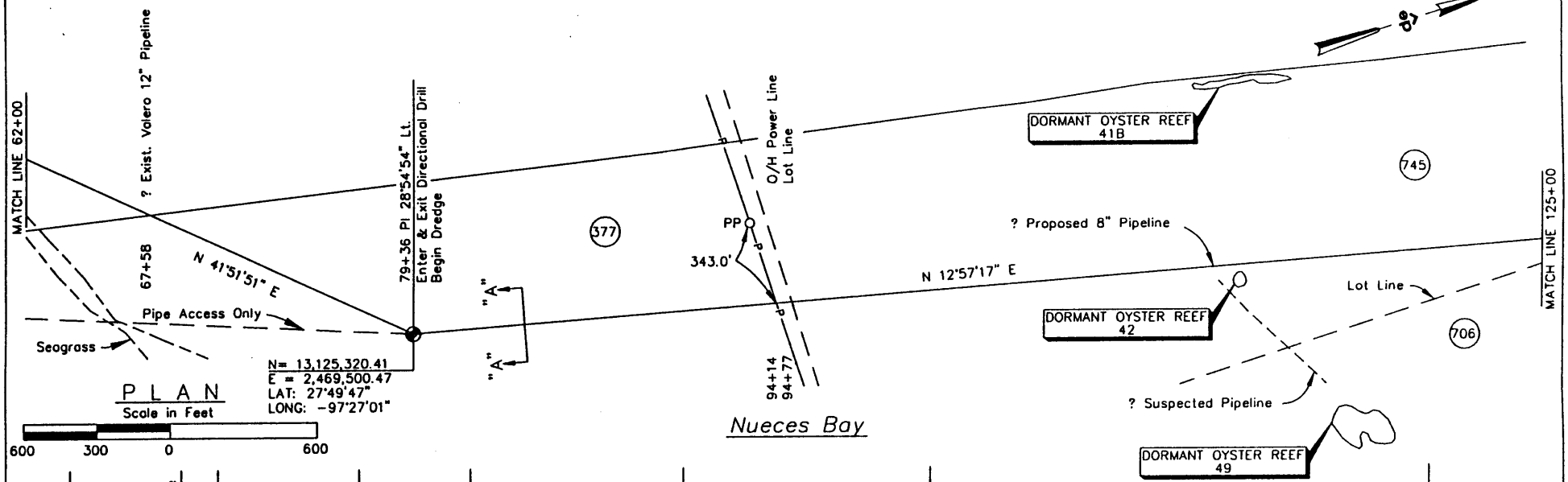

PLAN

Scale in Feet

600 300 0 600

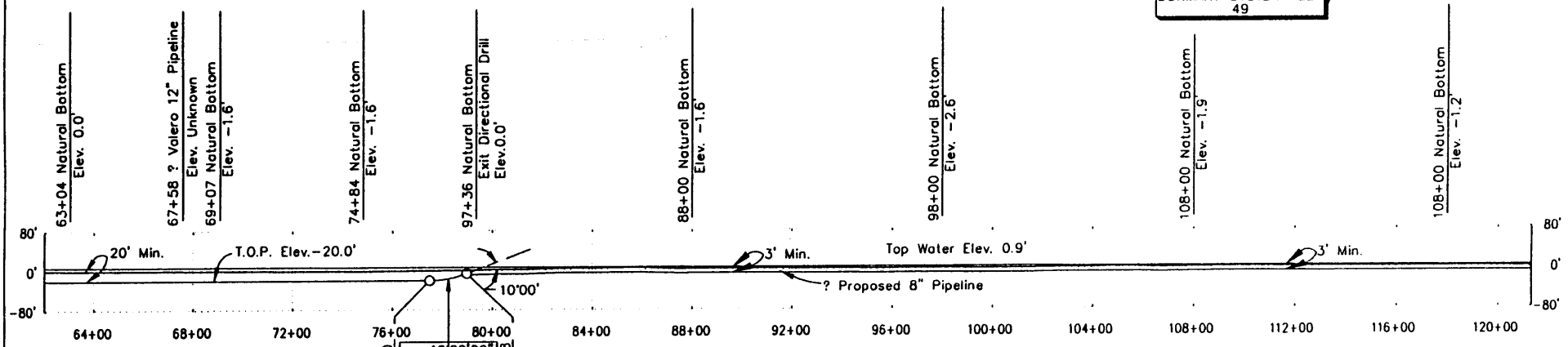

Note: Pipeline To Be Installed By Directional Drill

Note: Pipeline To Be Installed By Dredge Method Across Bay

PIPE SPECIFICATIONS

CARRIER PIPE: 8.625" O.D. x 0.322" W.T.
API5L X42 ERW PIPE
W/LILLY 2040 COATING
MAX. OPER. PRESSURE: 1440 PSIG
MIN. TEST PRESSURE: 1800 PSIG
MIN. YIELD STRENGTH: 42,000 PSI

PROFILE

Scale in Feet (Horiz.)

600 300 0 600

Scale in Feet (Vert.)

300 150 0 300

GULLETT & ASSOCIATES, INC.
7700 E. LOOP E. HOUSTON, TEXAS 77012
(713) 844-3818

NO.	DATE	BY	DESCRIPTION	PROJ. ID	APPR.

REVISIONS

GULFTERRA SOUTH TEXAS, L.P.

DRAWN BY	C&A/RER	06/03
DRAWING APPR.		
PROJECT APPR.		
EL PASO APPR.		
SCALE:		NOTED
PROJECT ID:		
SHEET 3 OF 6		

PROPOSED 8" PIPELINE

UNDER NUECES BAY

23144 Page 3 of 5

NUECES COUNTY, TEXAS

DRAWING NUMBER: 02-TX141-N24A-55-003-s003-PROP

REVISION 0

LAST PLOTTED: 7/01/03 EG 9:00 1=600 2128160_

NUECES COUNTY, TEXAS

G.W. FULTON SURVEY, A-126

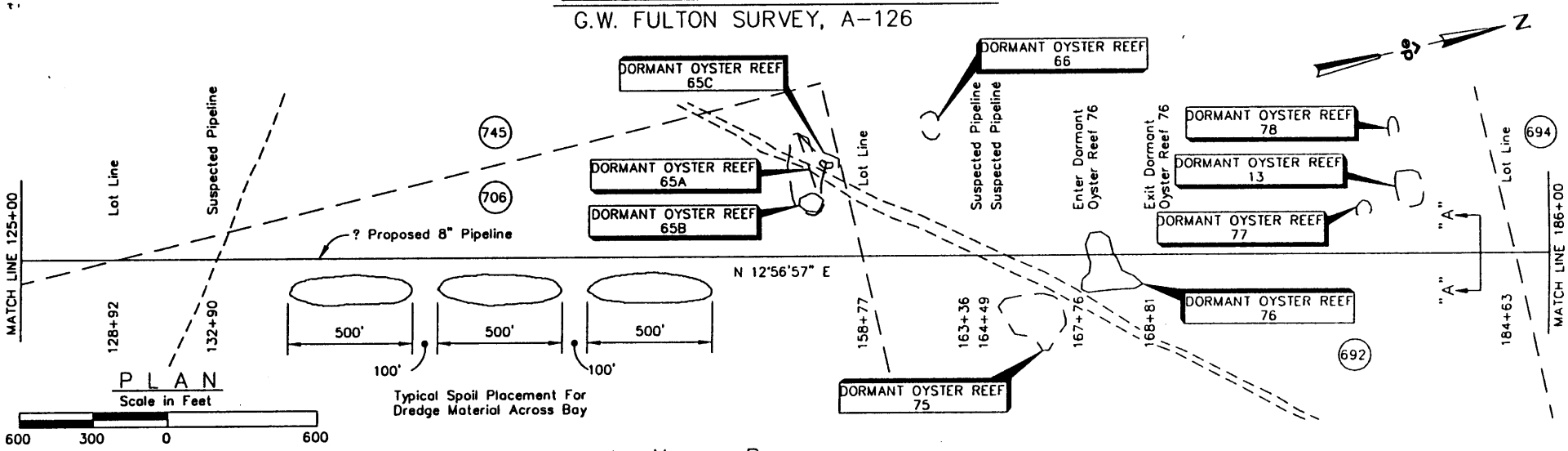

PLAN

Scale in Feet

600 300 0 600

Typical Spoil Placement For Dredge Material Across Bay

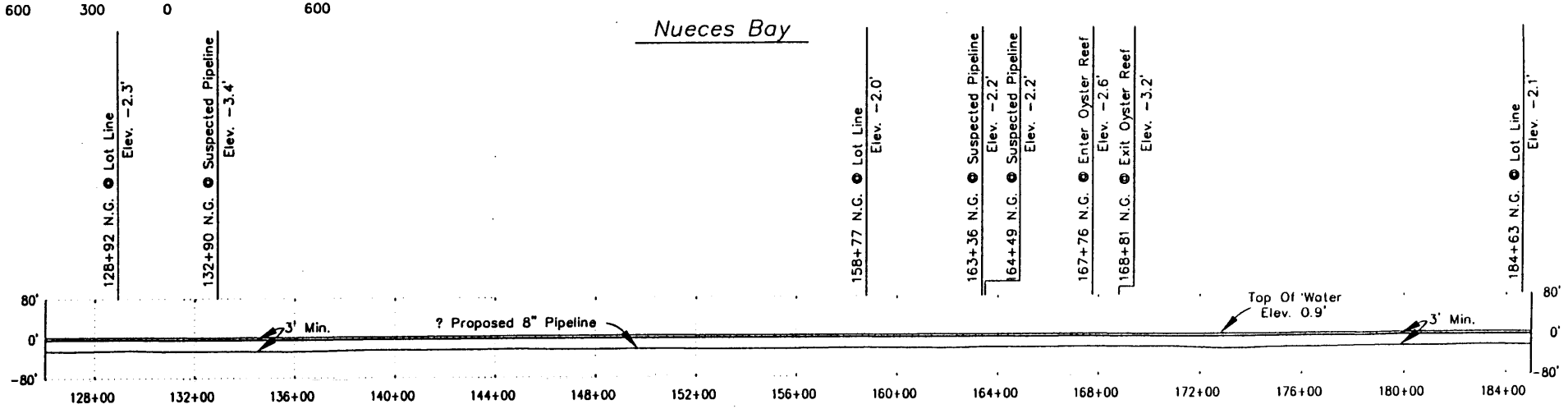

Note: Pipeline To Be Installed By Dredge Method Across Bay.

PIPE SPECIFICATIONS

CARRIER PIPE: 8.625" O.D. x 0.322" W.T.
API5L X42 ERW PIPE
W/LILLY 2040 COATING
MAX. OPER. PRESSURE: 1440 PSIG
MIN. TEST PRESSURE: 1800 PSIG
MIN. YIELD STRENGTH: 42,000 PSI

PROFILE

Scale in Feet (Horiz.)

600 300 0 600

Scale in Feet (Vert.)

300 150 0 300

NO.	DATE	BY	DESCRIPTION	PROJ. ID	APPR.

REVISIONS

GULLETT & ASSOCIATES, INC.
7706 S. LOOP E. HOUSTON, TEXAS 77012

GULFTERRA SOUTH TEXAS, L.P.

DRAWN BY	G&A/RER	06/03
DRAWING APPR.		
PROJECT APPR.		
EL PASO APPR.		
SCALE:		NOTED
PROJECT ID:		
SHEET 4 OF 6		

PROPOSED 8" PIPELINE

UNDER NUECES BAY

23144 Page 4 of 5

NUECES COUNTY, TEXAS

DRAWING NUMBER: 02-TX141-N24A-55-004-s004-PROP

REVISION 0

LAST PLOTTED: 7/01/03 EG 10:00 1=600 2128161_

NUECES COUNTY, TEXAS

G.W. FULTON SURVEY, A-126

SAN PATRICIO COUNTY, TEXAS

G.W. FULTON SURVEY, A-126

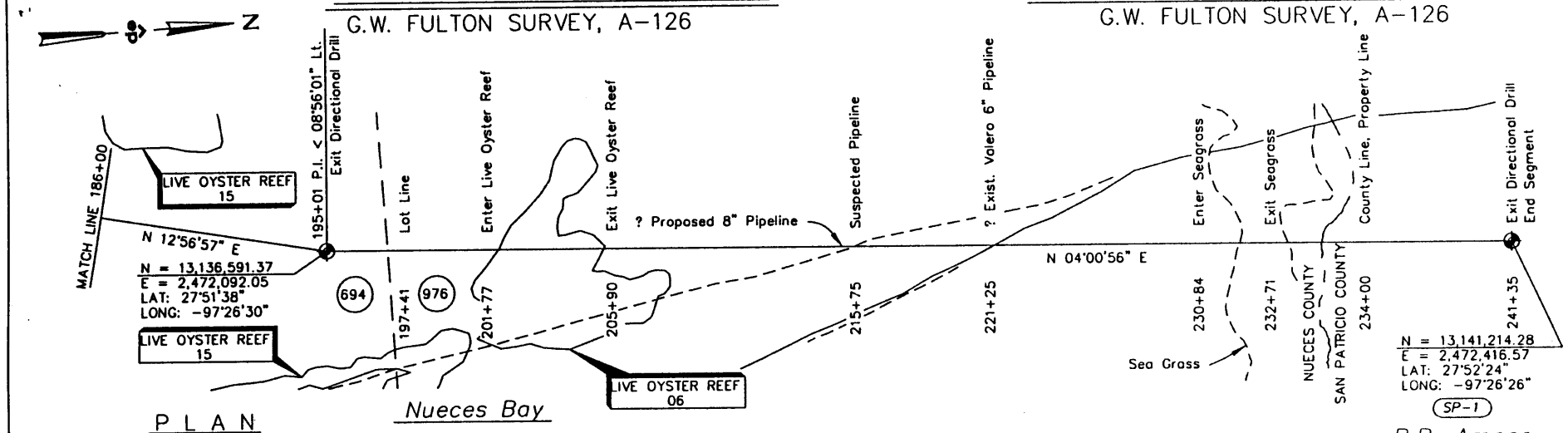

PLAN

Scale in Feet

600 300 0 600

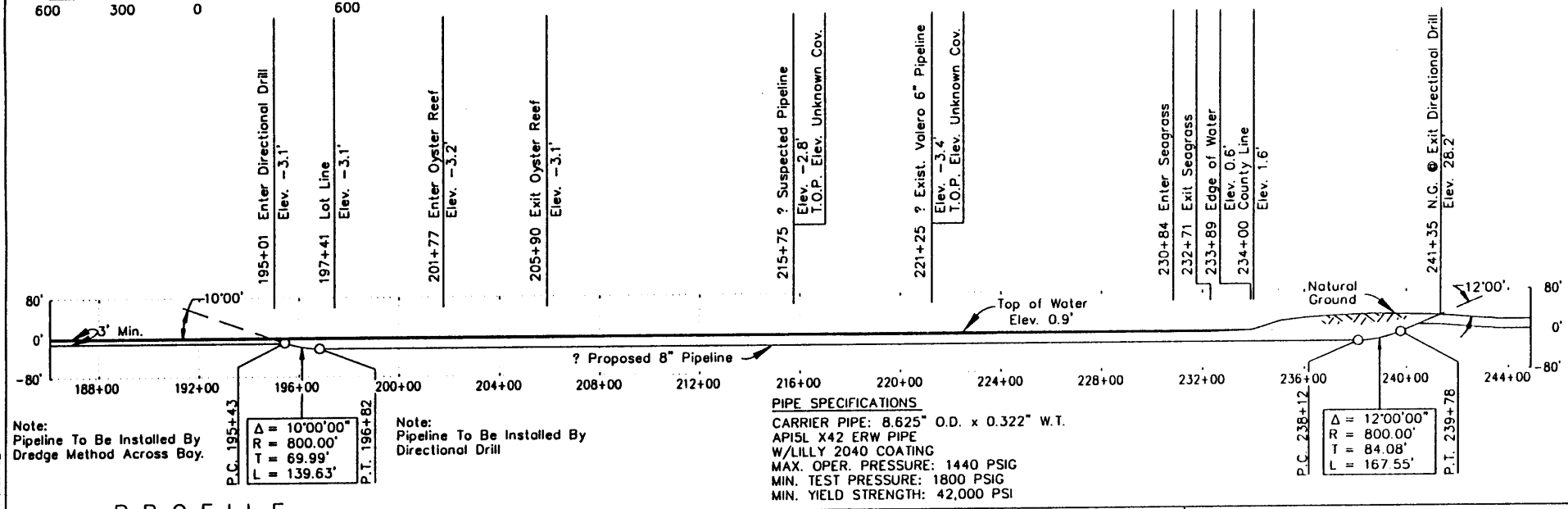

Note:
Pipeline To Be Installed By Dredge Method Across Bay.

Note:
Pipeline To Be Installed By Directional Drill

PIPE SPECIFICATIONS

CARRIER PIPE: 8.625" O.D. x 0.322" W.T.
API5L X42 ERW PIPE
W/LILLY 2040 COATING
MAX. OPER. PRESSURE: 1440 PSIG
MIN. TEST PRESSURE: 1800 PSIG
MIN. YIELD STRENGTH: 42,000 PSI

PROFILE

Scale in Feet (Horiz.)

600 300 0 600

Scale in Feet (Vert.)

300 150 0 300

GULLETT & ASSOCIATES, INC.
7700 S. LOOP E. HOUSTON, TEXAS 77012

NO.	DATE	BY	DESCRIPTION	PROJ. ID	APPR.
			REVISIONS		

GULFTERRA
SOUTH TEXAS, L.P.

DRAWN BY	GBA/RER	06/03
DRAWING APPR.		
PROJECT APPR.		
EL PASO APPR.		
SCALE:		NOTED
PROJECT ID:		
SHEET 5 OF 6		

PROPOSED 8" PIPELINE

UNDER NUECES BAY

23144 Page 5 of 5

NUECES & SAN PATRICIO COUNTIES, TEXAS

DRAWING NUMBER: 02-TX141-N24A-55-005-s005-PROP

REVISION 0

LAST PLOTTED: 7/01/03 E 10:00 1=600 2128162_