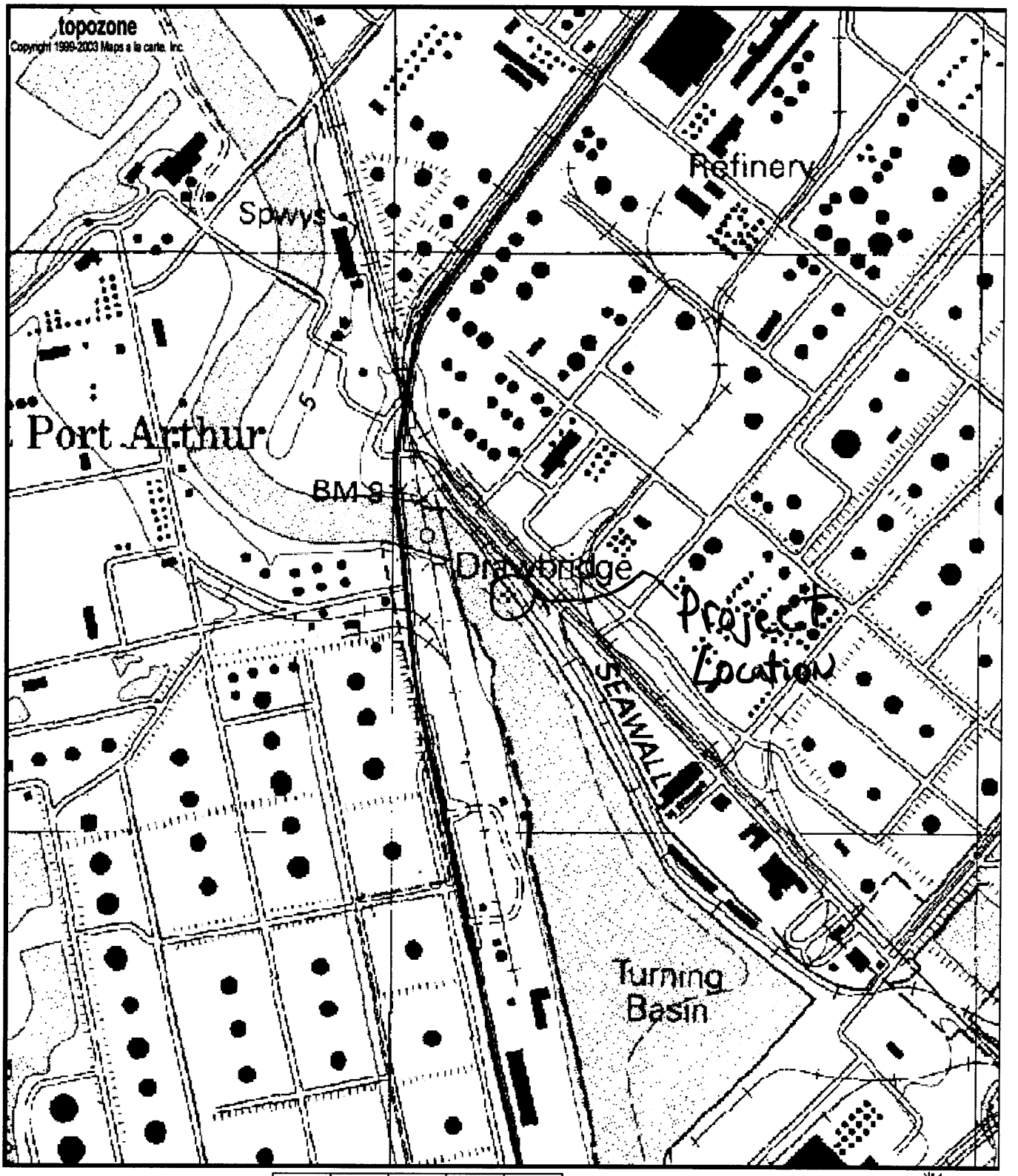

0 0.1 0.2 0.3 0.4 0.5 km

0 0.1 0.2 0.3 0.4 0.5 mi

M
G

Map center is UTM 15 406184E 3302623N (WGS84/NAD83)
Port Arthur South quadrangle
Projection is UTM Zone 15 NAD83 Datum

M=3.292
G=-0.483

0 6 2004

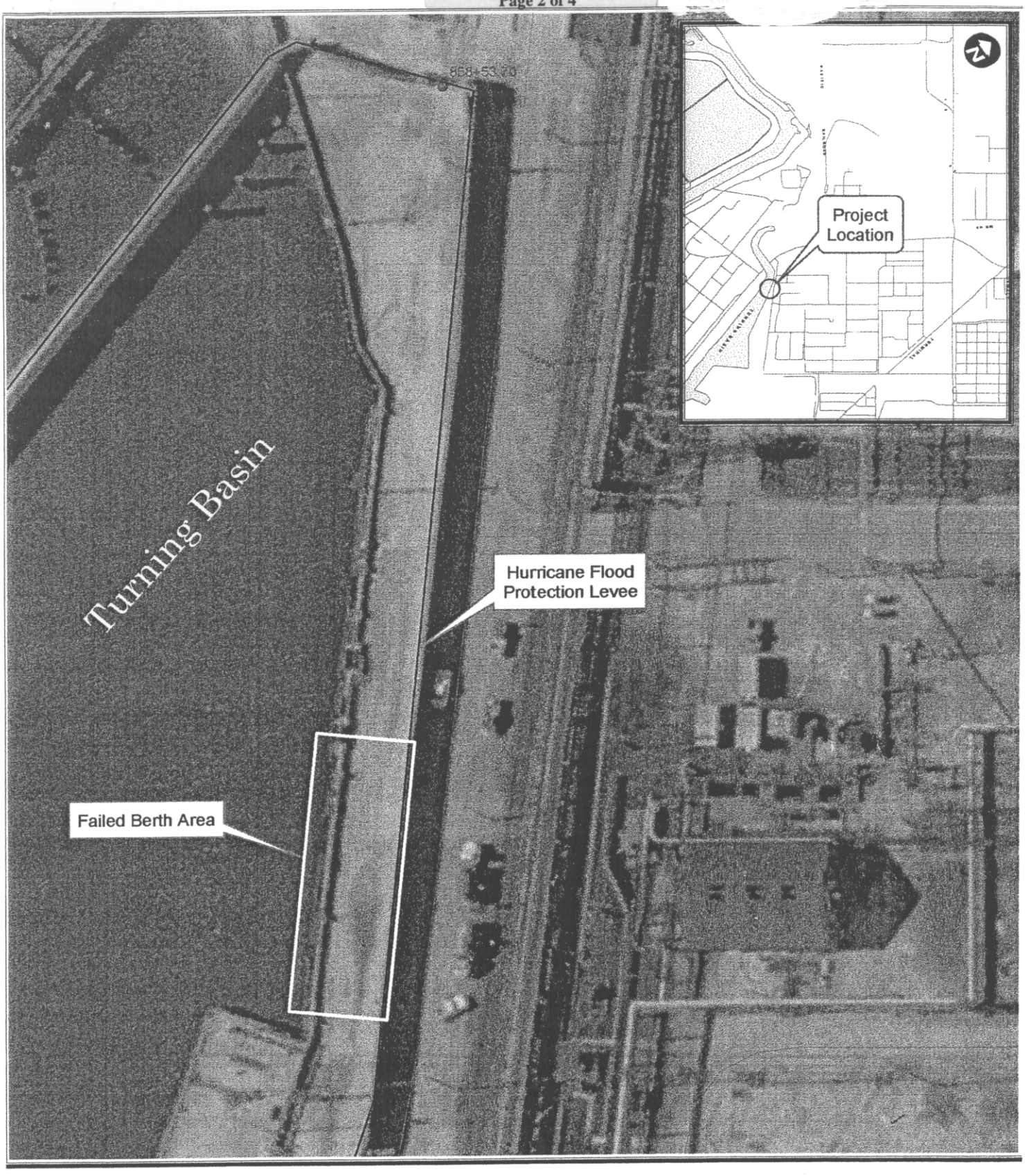

Premcor's Berth Failure Site

August 7,2003 ***1 inch equals 60 feet***

Drainage District No. 7

J:\CADD CORPUS\Project Drawings\A01715-04 PREMCOR BULKHEAD FAILURE\dwg\BULKHEAD SURVEY_8.5x11.dwg
11/19/03 TIME: 16:38

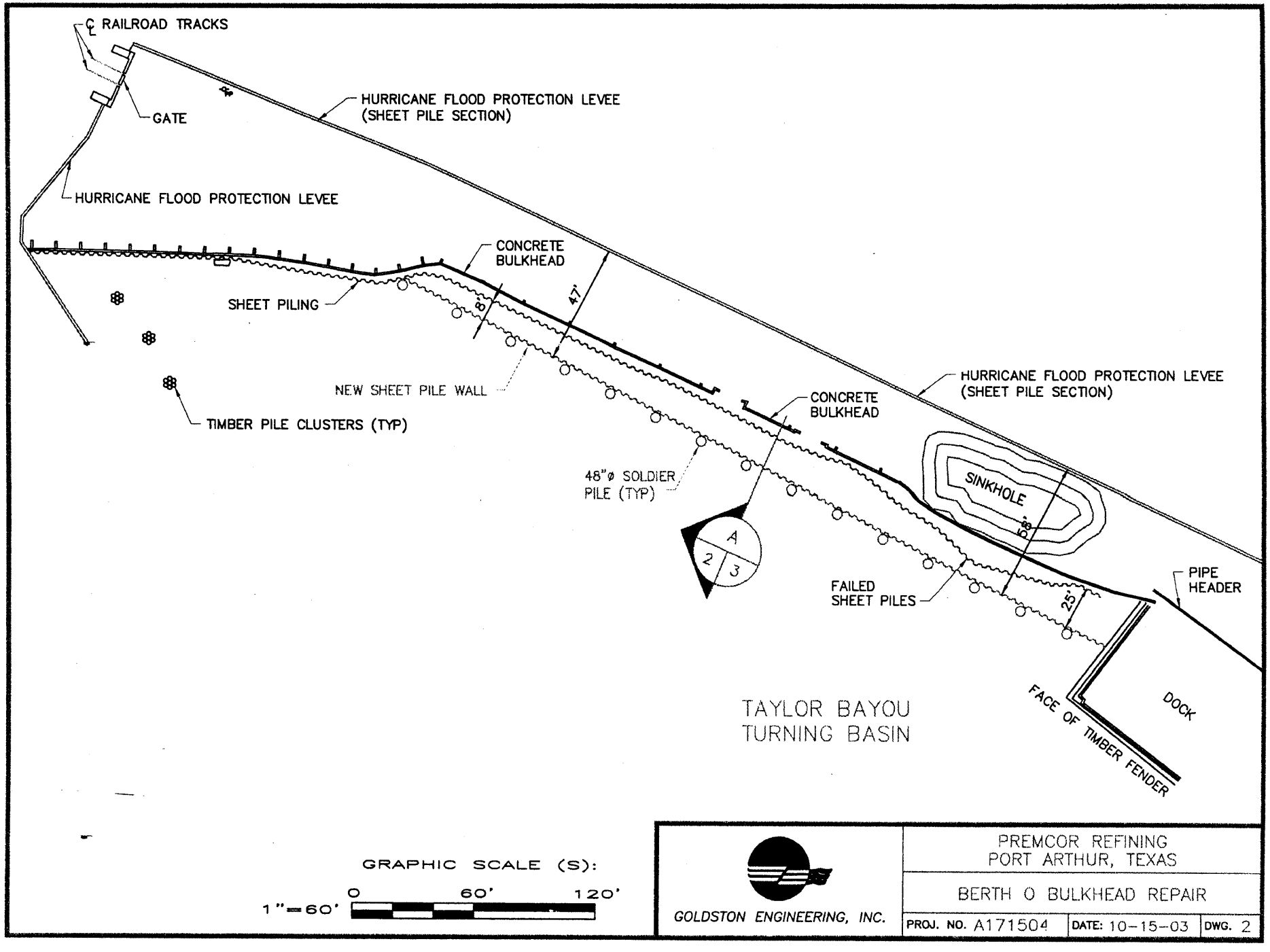

FEB 06 2004

J:\CADD CORPUS\Project Drawings\A01715-04 PREMCOR BULKHEAD FAILURE\dwg\BULKHEAD_CROSS_SECTION.dwg
11/19/03 TIME: 17:06

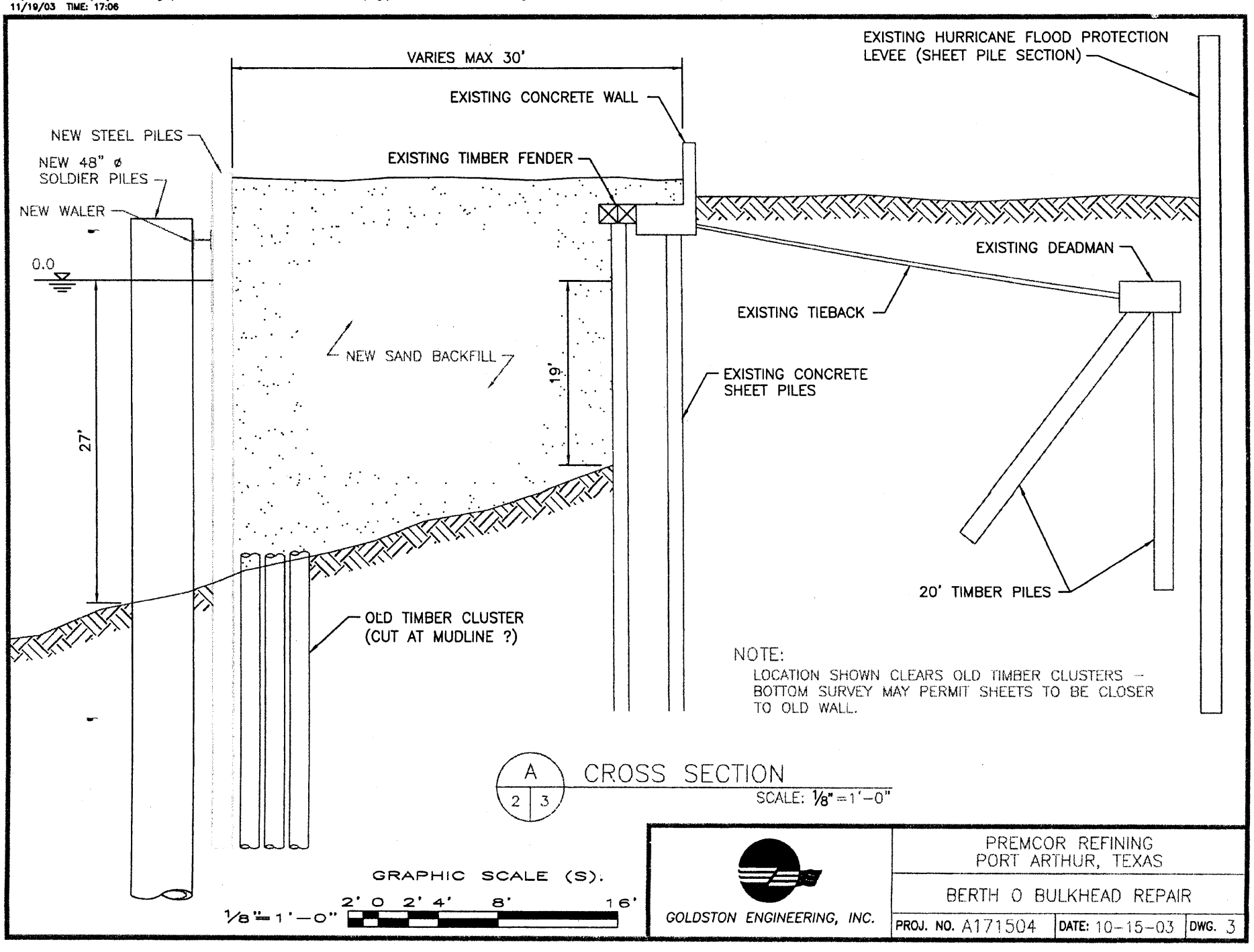

FEB 0 8 2004