#23276

Ben Woodson TPWD Project
Vicinity Map

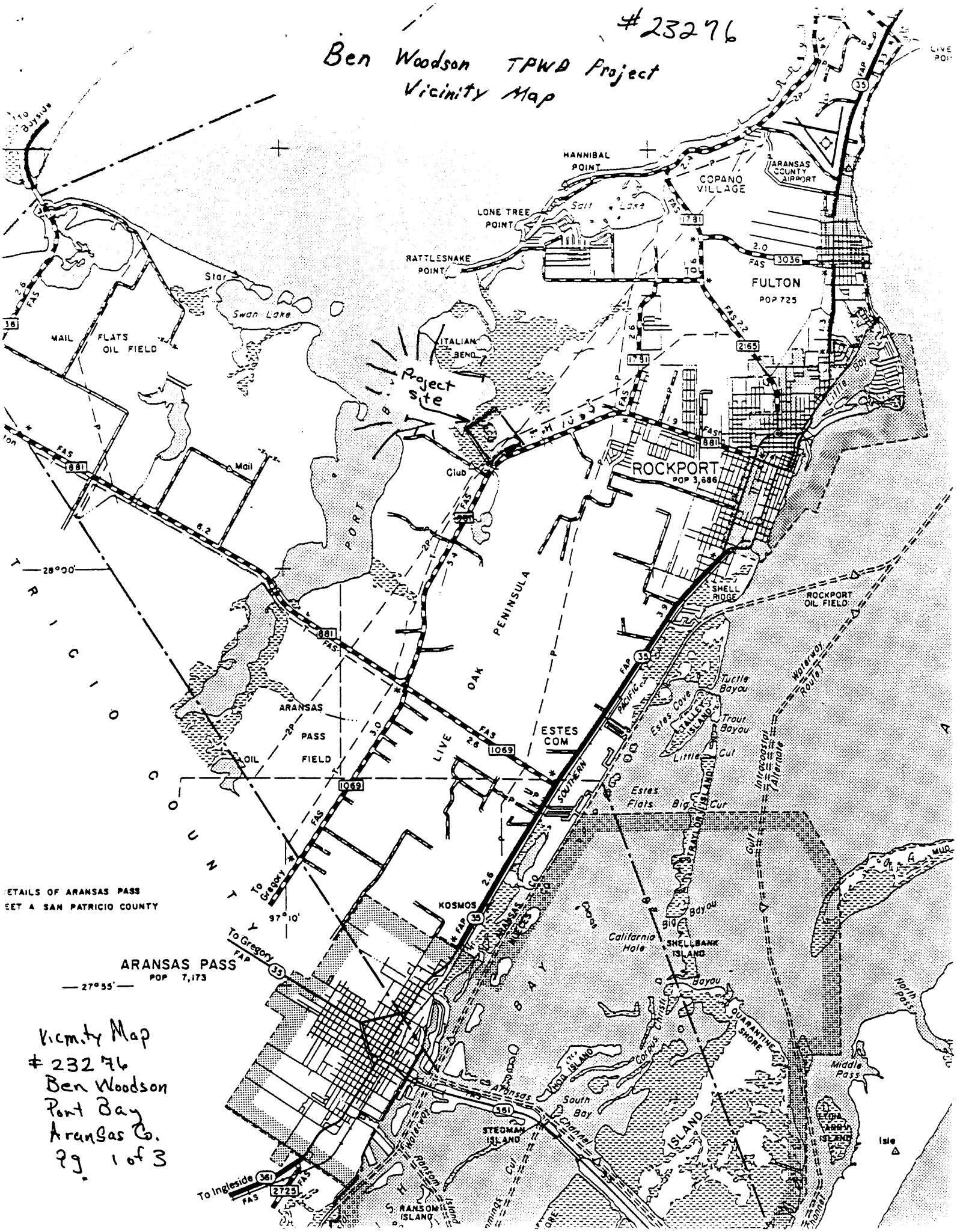

Vicinity Map
#23276
Ben Woodson
Port Bay
Aransas Co.
pg 1 of 3

Ben Woodson
Plan View II

#23276

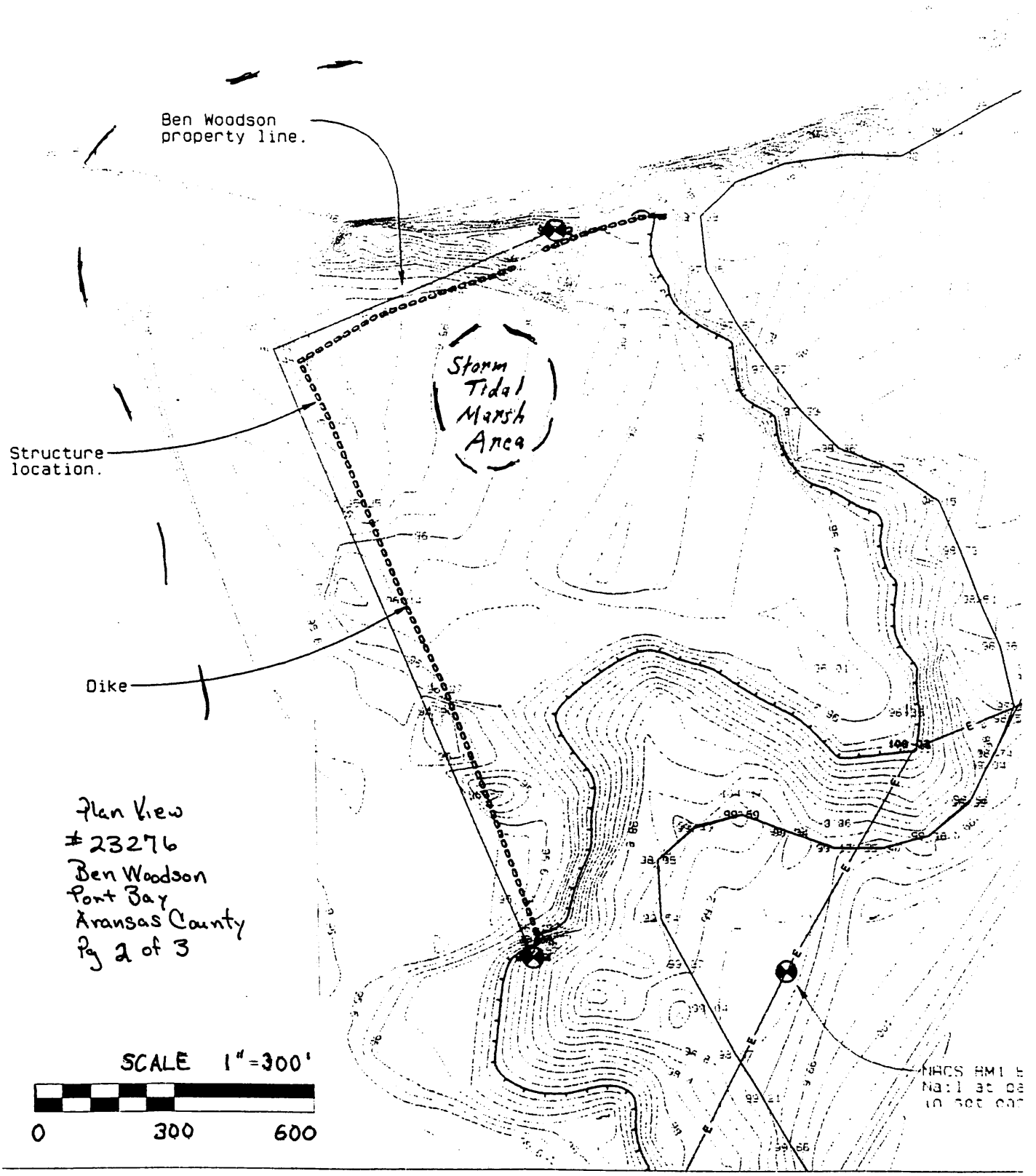

Plan View
#23276
Ben Woodson
Port Bay
Aransas County
Pg 2 of 3

#23276

Ben Woodson - Cross Section Drawings

MAIN DIKE

DIKE DATA SHEET

CROSS SECTION OF DIKE

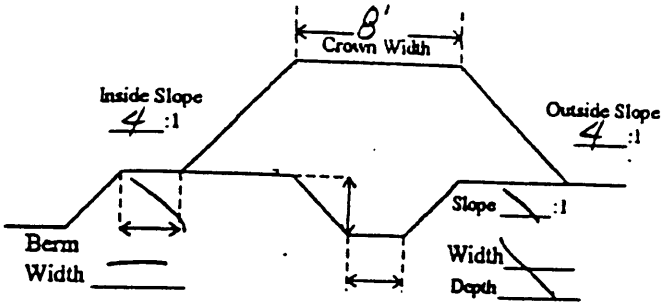

SPILLWAY SECTION

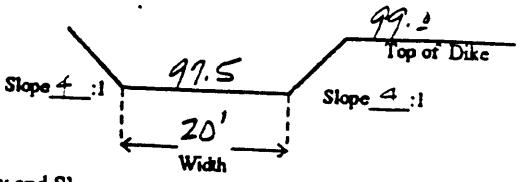

Spillway and Slope Protection - Kind BERMUDAGRASS

SKETCH OF DIKE, SPILLWAY, AND WATER CONTROL STRUCTURES

Show BM location, Sta 0+00, North Arrow, Reference Points, Structures, and Drainageways

Section View
#23276
Ben Woodson
Port Bay
Aransas Co.
pg 3 of 3

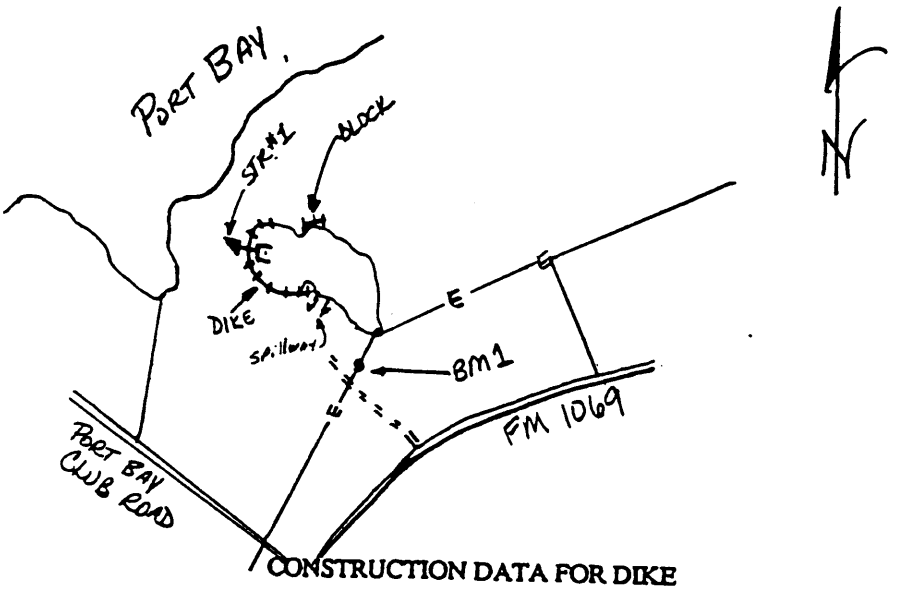

pg 3 of 3

CONSTRUCTION DATA FOR DIKE

Description of Benchmark #1 NAIL @ BASE OF EASTMOST POST OF POWER POLES EAST OF ROAD Elev. BM 100.0

Top of settled Dike is 1.0 FT. Above/Below BM Spillway is 2.5' FT. Above/Below BM

Sta.												
Shrink												
Total Fill From Back Toe or CL												
Dist. From Back Toe to CL												

Remarks DIKE SHALL BE TOPSOILED + PLANTED TO BERMUDAGRASS TO PREVENT EROSION.