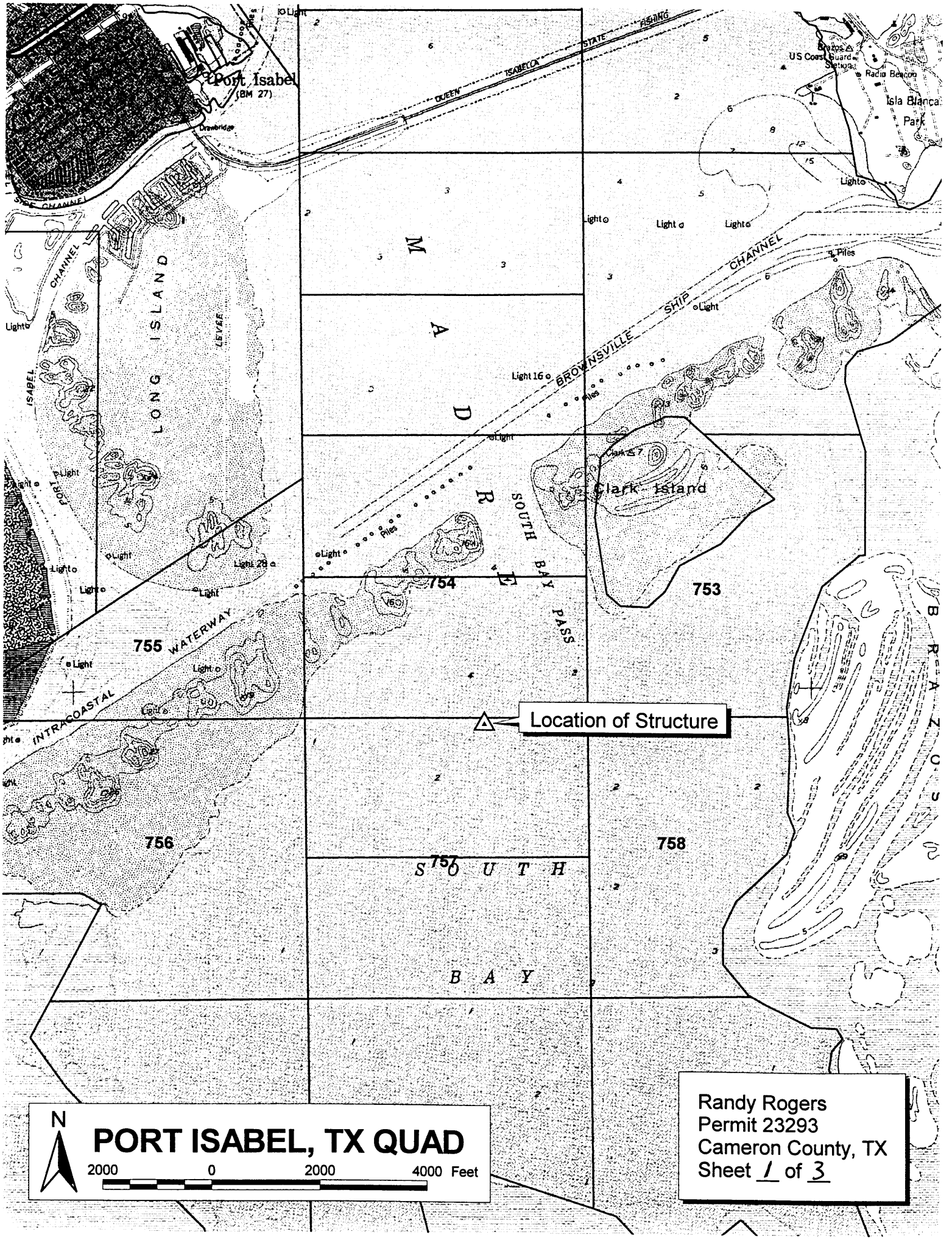
Port Isabel
(BM 27)
Drawbridge
QUEEN ISABELLA STATE FISHING
US Coast Guard Station
Radio Beacon
Isla Blanca Park
LONG ISLAND
LEVEE
PORT ISABEL CHANNEL
BROWNSVILLE SHIP CHANNEL
Light 16
Light 28
Piles
Clark Island
SOUTH BAY PASS
754
753
755
756
757
758
INTRACOASTAL WATERWAY
Location of Structure
SOUTH BAY
BRAZOS
N
PORT ISABEL, TX QUAD
2000 0 2000 4000 Feet
Randy Rogers
Permit 23293
Cameron County, TX
Sheet 1 of 3

Captain Randy Rogers Duck Blind

N

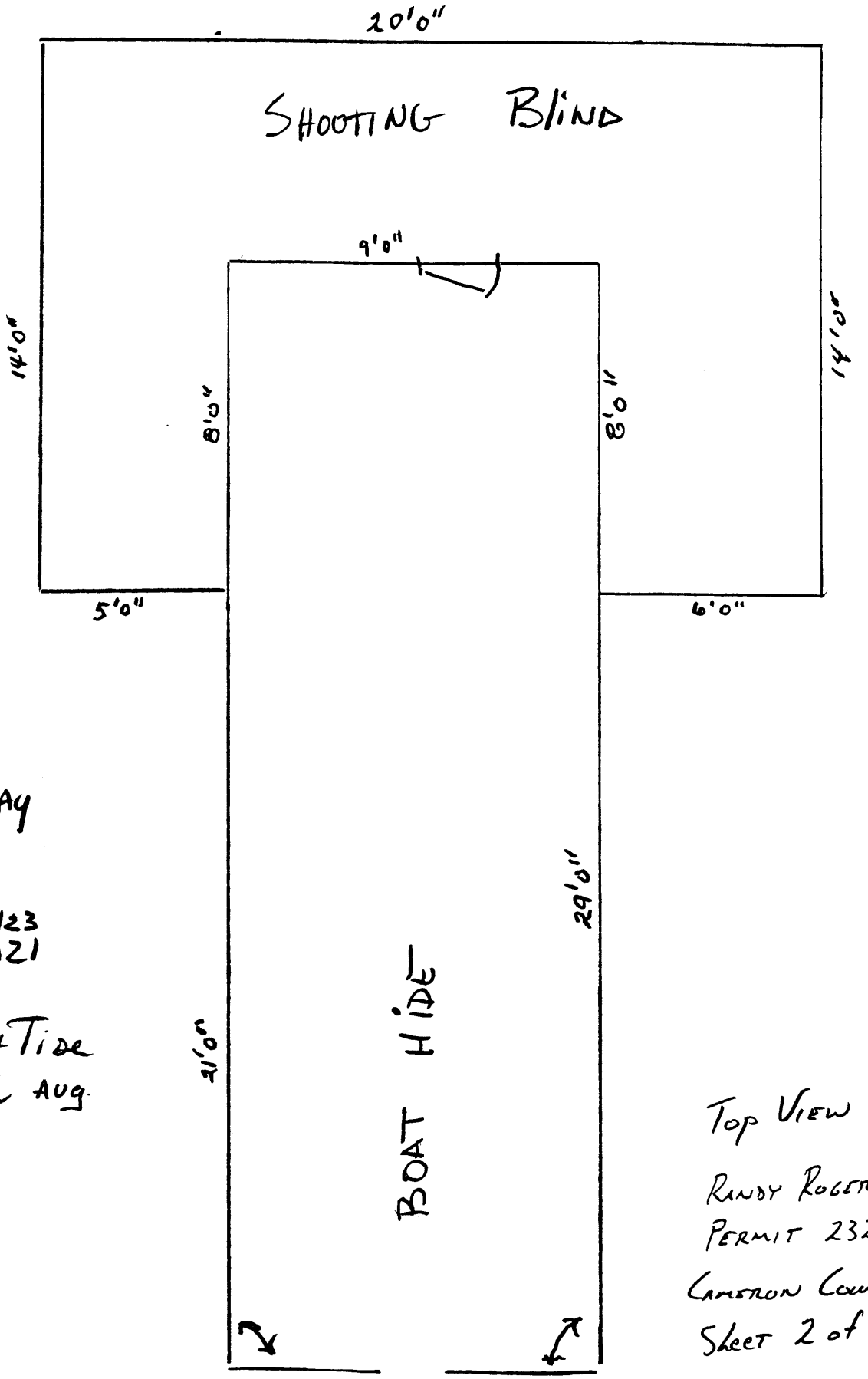

South Bay

LOCATION

N 26 02 423
W 097 11 121

MEAN HIGH TIDE
24" depth Avg.

Top View

Randy Rogers
Permit 23293
Cameron County, TX
Sheet 2 of 3

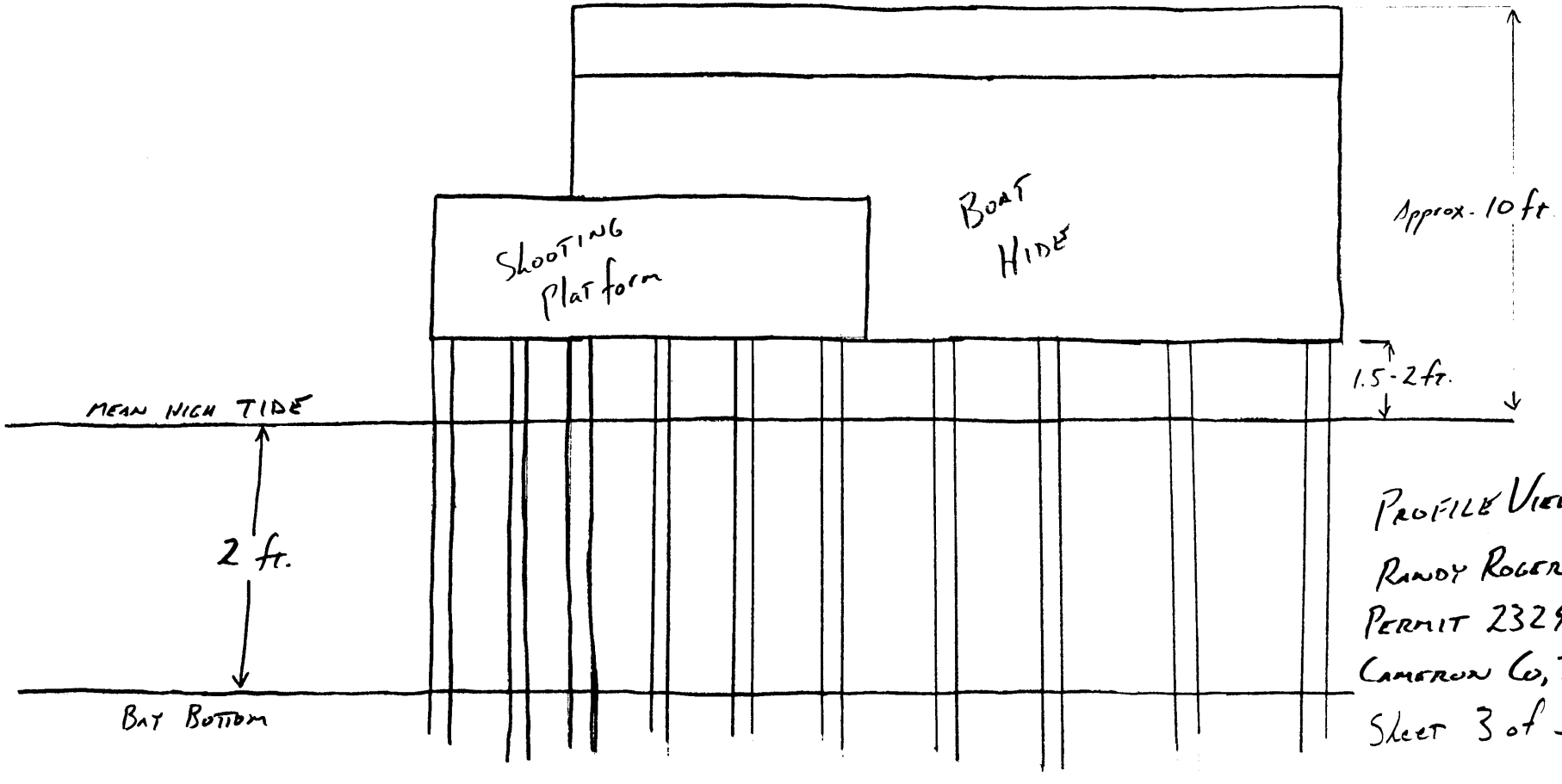

Profile View
Randy Rogers
Permit 23293
Cameron Co, TX
Sheet 3 of 3

Drawing not to Scale