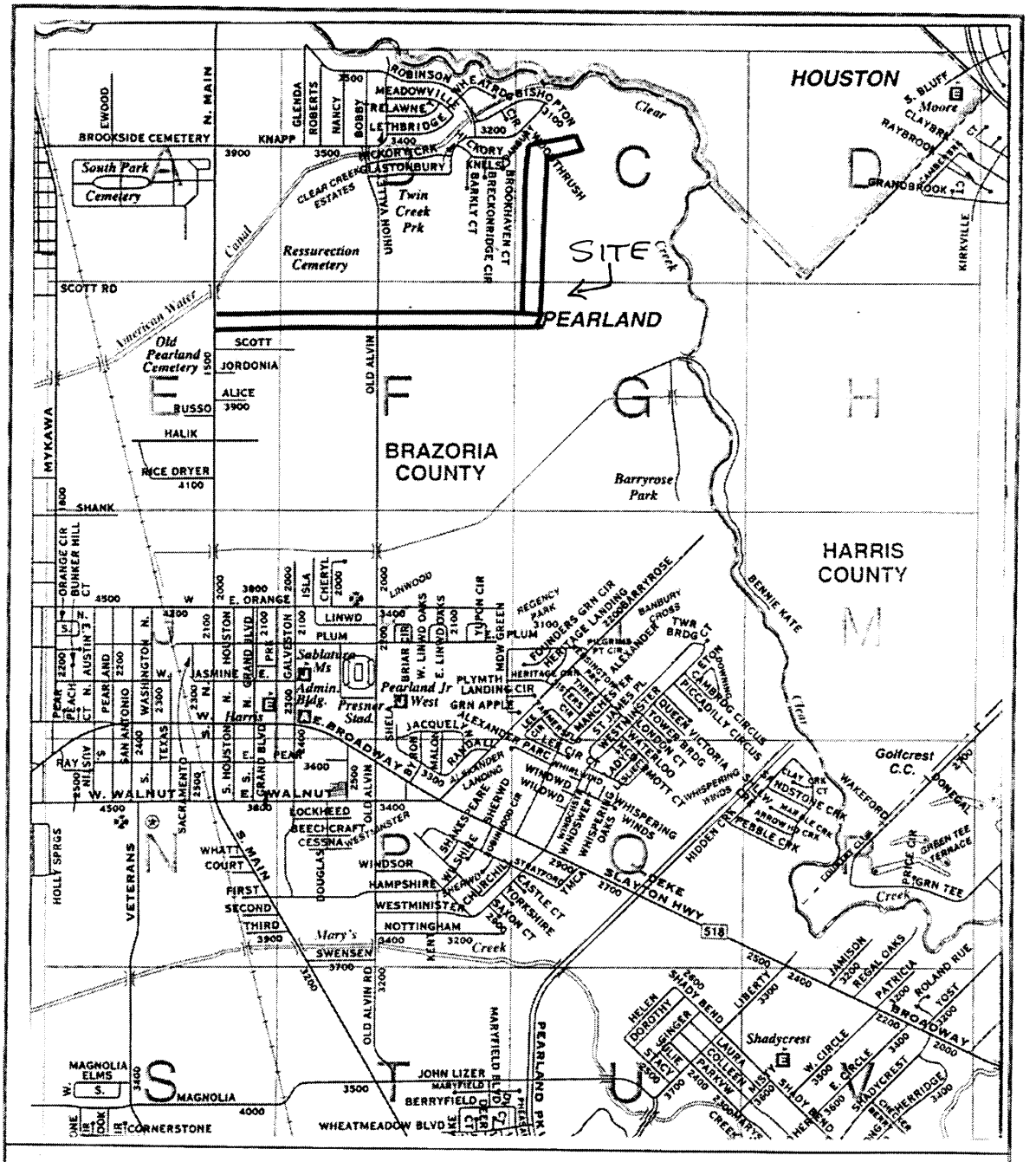


**BRAZORIA COUNTY KEY MAP**
**PAGE 615**

**PERMIT #: 23301**
CITY OF PEARLAND
MARCH 18, 2004
PAGE 1 OF 4

*BERG-OLIVER ASSOCIATES, INC.*

# PROPOSED McHARD ROAD
## SITE LOCATION MAP

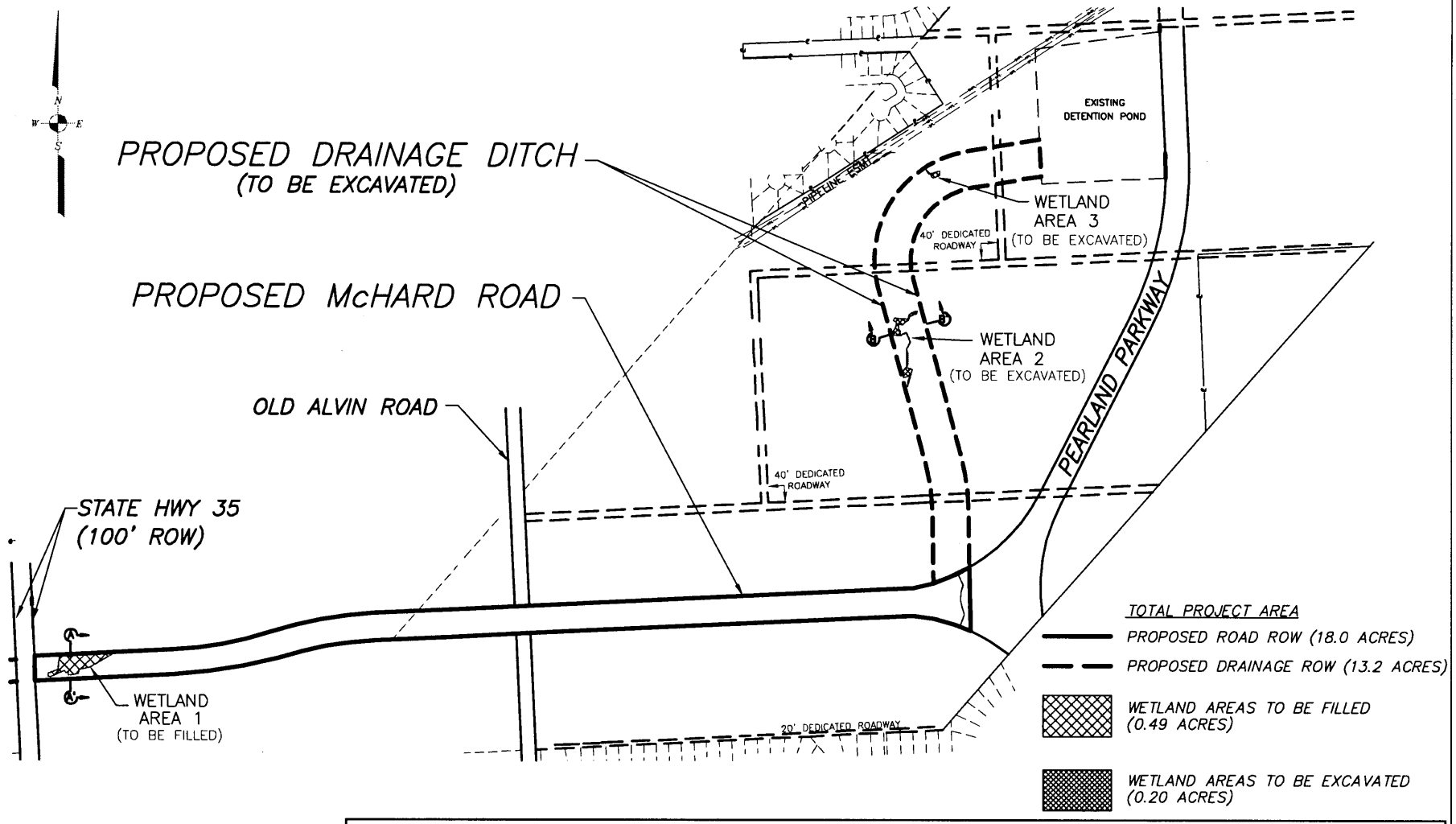


0 400 800 1600 FT.
SCALE

PROPOSED McHARD ROAD
SITE LOCATION MAP

PROJECT #: 4626PM03
FOR: CITY OF PEARLAND
LOCATION: PROPOSED McHARD ROAD
BRAZORIA & HARRIS COUNTY, TEXAS

REVISIONS:
Dec. 11, 2003 by S. Forrest

BERG•OLIVER ASSOCIATES, INC.
ENVIRONMENTAL SCIENCE, ENGINEERING & LAND USE CONSULTANTS
14701 ST. MARY'S LANE, SUITE 400 HOUSTON, TX 77079
PHONE (281) 589-0898 http://www.bergoliver.com

# PROPOSED McHARD ROAD
## DETAIL OF WETLAND No. 1

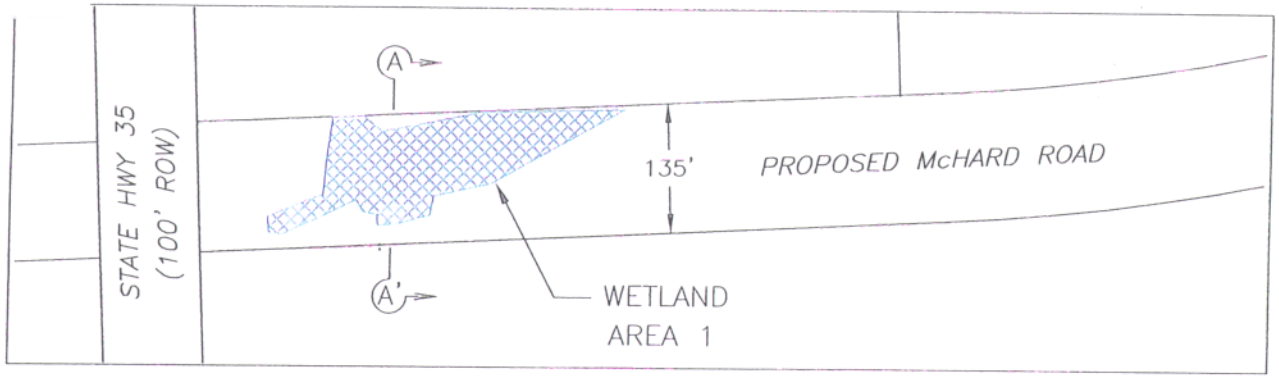


PLAN VIEW

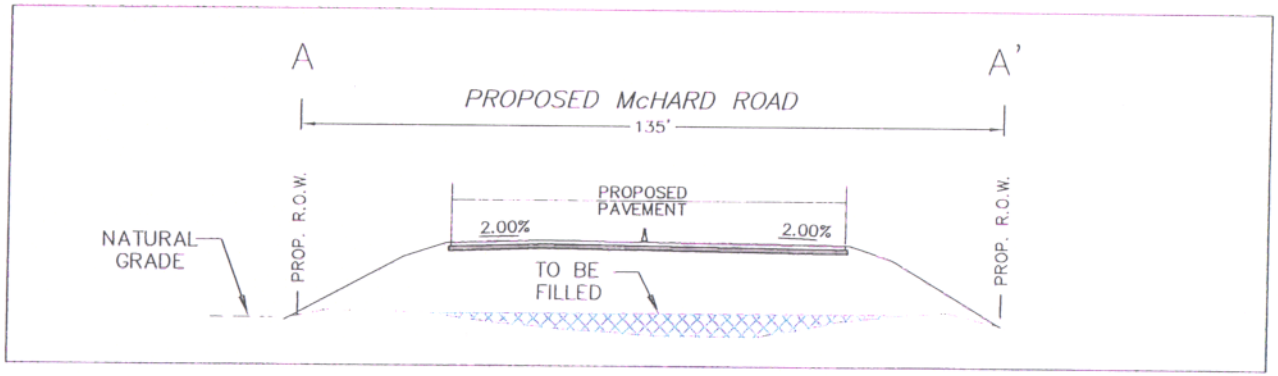


TYPICAL SECTION
NOT TO SCALE

WETLAND AREAS TO BE FILLED (0.49 ACRES)

WETLAND AREAS TO BE EXCAVATED (0.20 ACRES)

DEC 18 2003

0 100 200 400 FT.
SCALE

PROPOSED McHARD ROAD
DETAIL OF WETLAND No. 1

PROJECT #: 4626PM03
FOR: CITY OF PEARLAND
LOCATION: PROPOSED McHARD ROAD
BRAZORIA & HARRIS COUNTY, TEXAS

REVISIONS:
Dec. 11, 2003 by S. Forrest

**BERG•OLIVER ASSOCIATES, INC.**
ENVIRONMENTAL SCIENCE, ENGINEERING & LAND USE CONSULTANTS
14701 ST. MARY'S LANE, SUITE 400 HOUSTON, TX 77079
PHONE (281) 589-0898 http://www.bergoliver.com

# PROPOSED McHARD ROAD
## DETAIL OF WETLAND No. 2

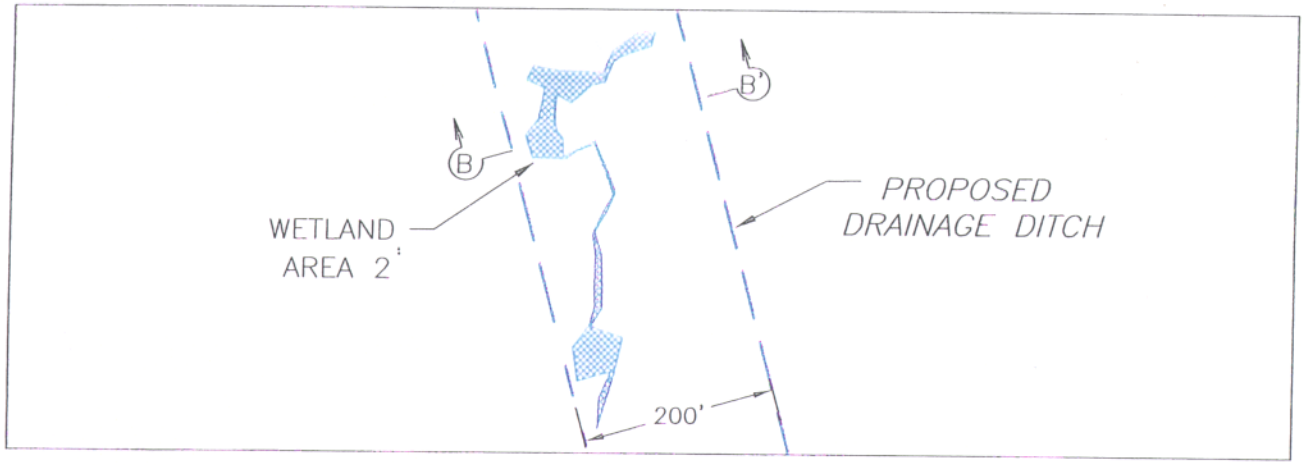


PLAN VIEW

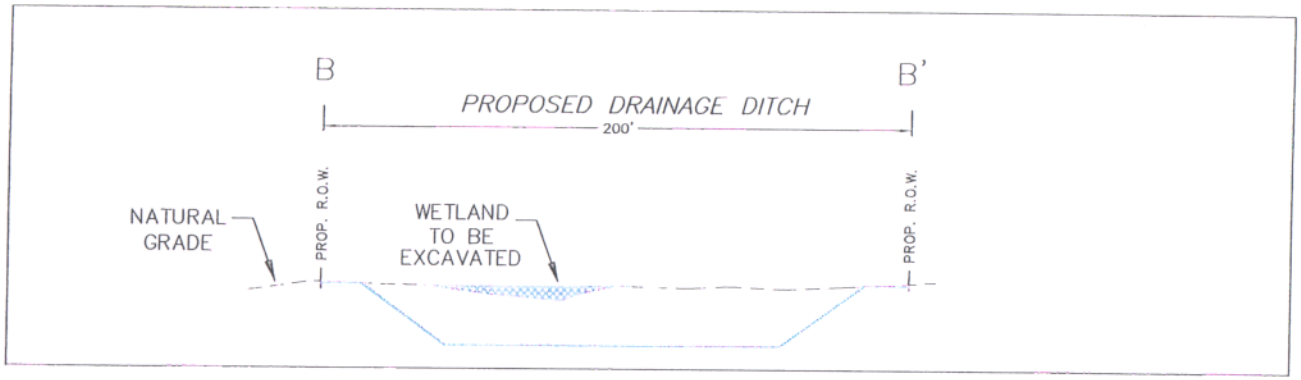


TYPICAL SECTION
NOT TO SCALE

WETLAND AREAS TO BE FILLED (0.49 ACRES)

WETLAND AREAS TO BE EXCAVATED (0.20 ACRES)

DEC 18 2003

0 100 200 400 FT.
SCALE

PROPOSED McHARD ROAD
DETAIL OF WETLAND No. 2

PROJECT #: 4626PM03
FOR: CITY OF PEARLAND
LOCATION: PROPOSED McHARD ROAD
BRAZORIA & HARRIS COUNTY, TEXAS

REVISIONS:
Dec. 11, 2003 by S. Forrest

BERG•OLIVER ASSOCIATES, INC.
ENVIRONMENTAL SCIENCE, ENGINEERING & LAND USE CONSULTANTS
14701 ST. MARY'S LANE, SUITE 400 HOUSTON, TX 77079
PHONE (281) 589-0898 http://www.bergoliver.com