23489

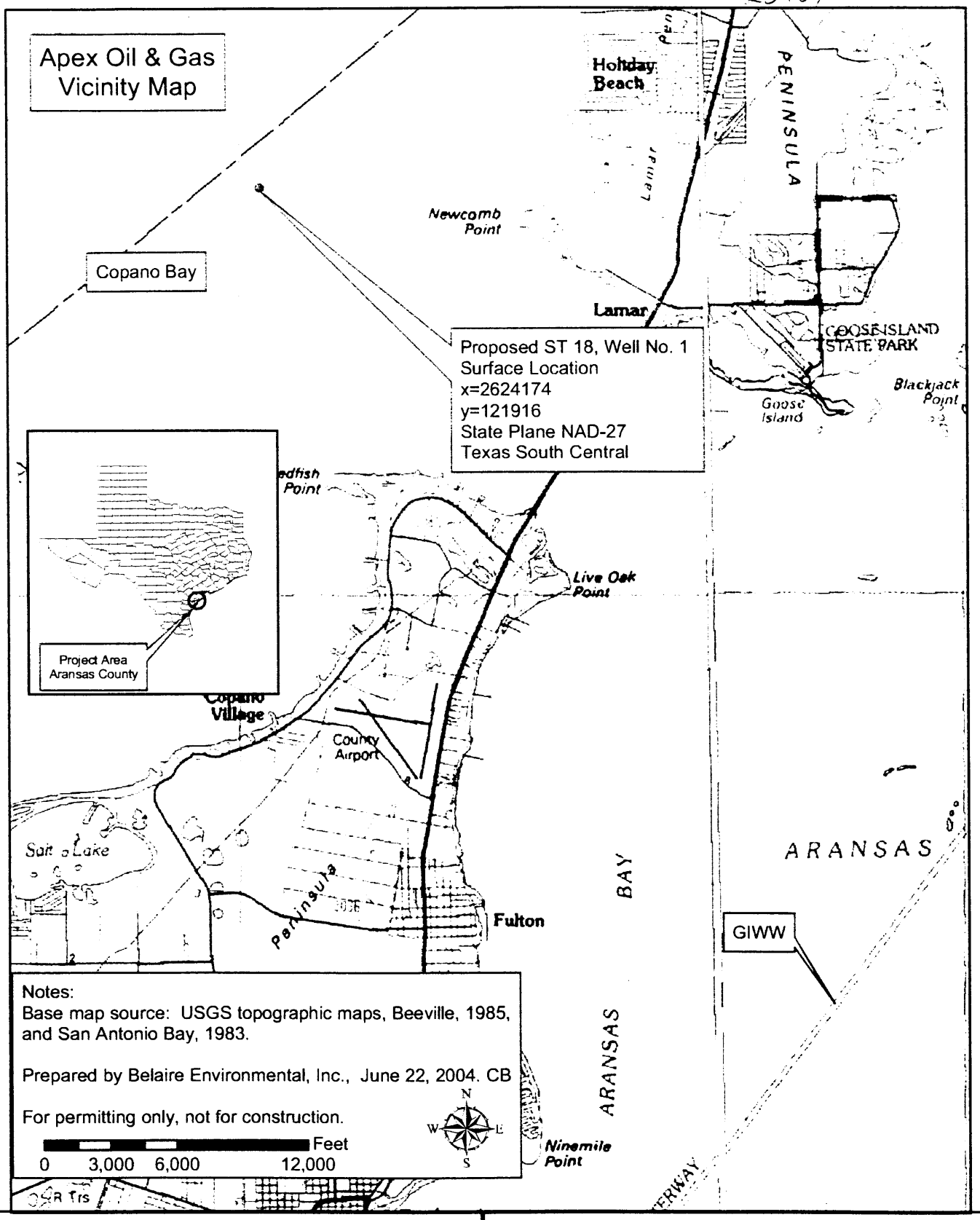

Notes:
Base map source: USGS topographic maps, Beeville, 1985, and San Antonio Bay, 1983.

Prepared by Belaire Environmental, Inc., June 22, 2004. CB

For permitting only, not for construction.

0 3,000 6,000 12,000 Feet

PROPOSED ST 18, WELL NO. 1, SURFACE LOCATION
COPANO BAY, ARANSAS COUNTY, TEXAS

Apex Oil & Gas, Inc.
350 N. Sam Houston Pkwy. East, Ste 295
Houston, TX 77060

Agent:

BELAIRE ENVIRONMENTAL, INC.
P.O. Box 741 Rockport, TX 78382

June 22, 2004 Page 1 of 4

23489

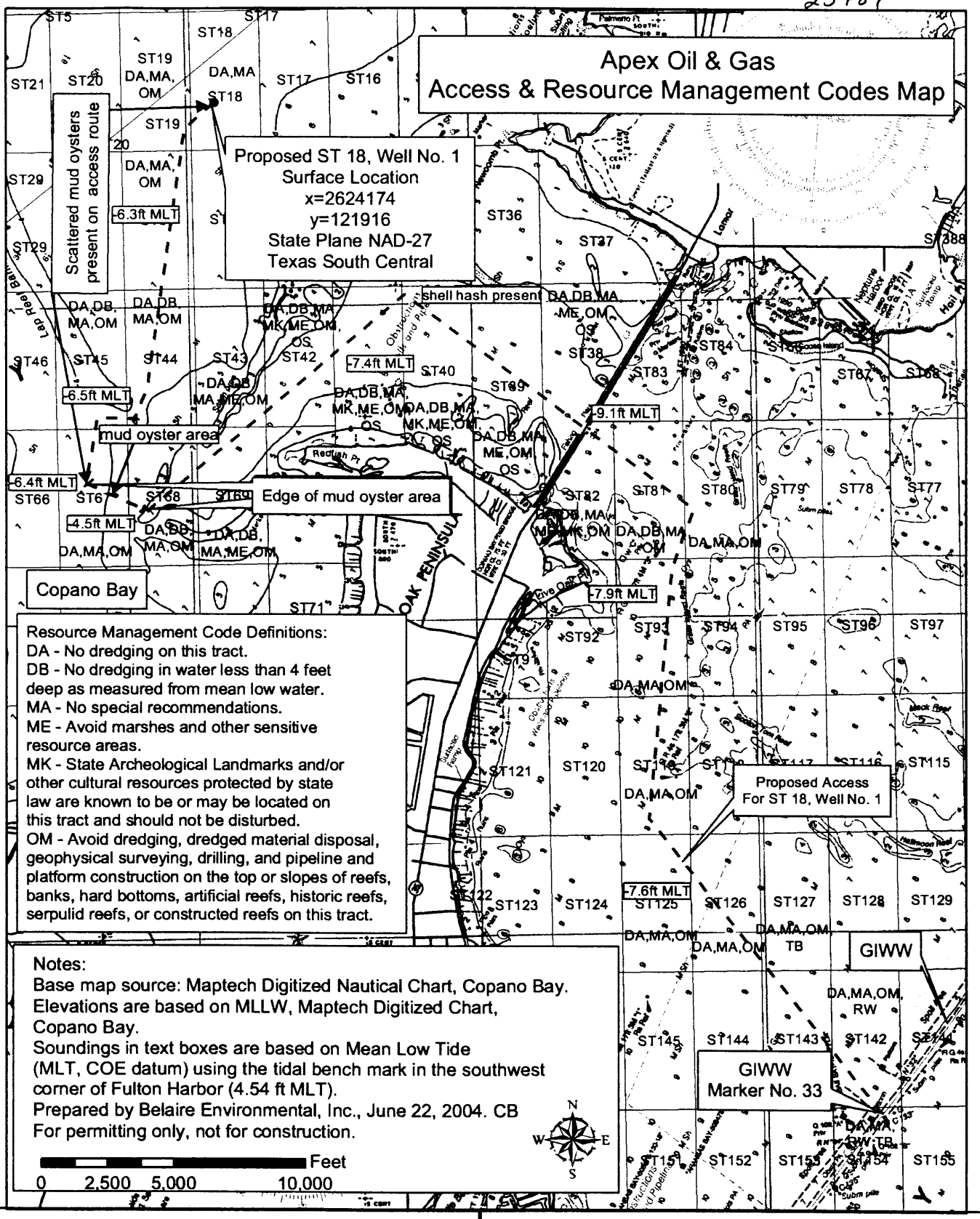

PROPOSED ST 18, WELL NO. 1, SURFACE LOCATION
COPANO BAY, ARANSAS COUNTY, TEXAS

Apex Oil & Gas, Inc.
350 N. Sam Houston Pkwy. East, Ste 295
Houston, TX 77060

Agent:

BELAIRE ENVIRONMENTAL, INC.
P.O. Box 741 Rockport, TX 78382

June 22, 2004 Page 2 of 4

23489

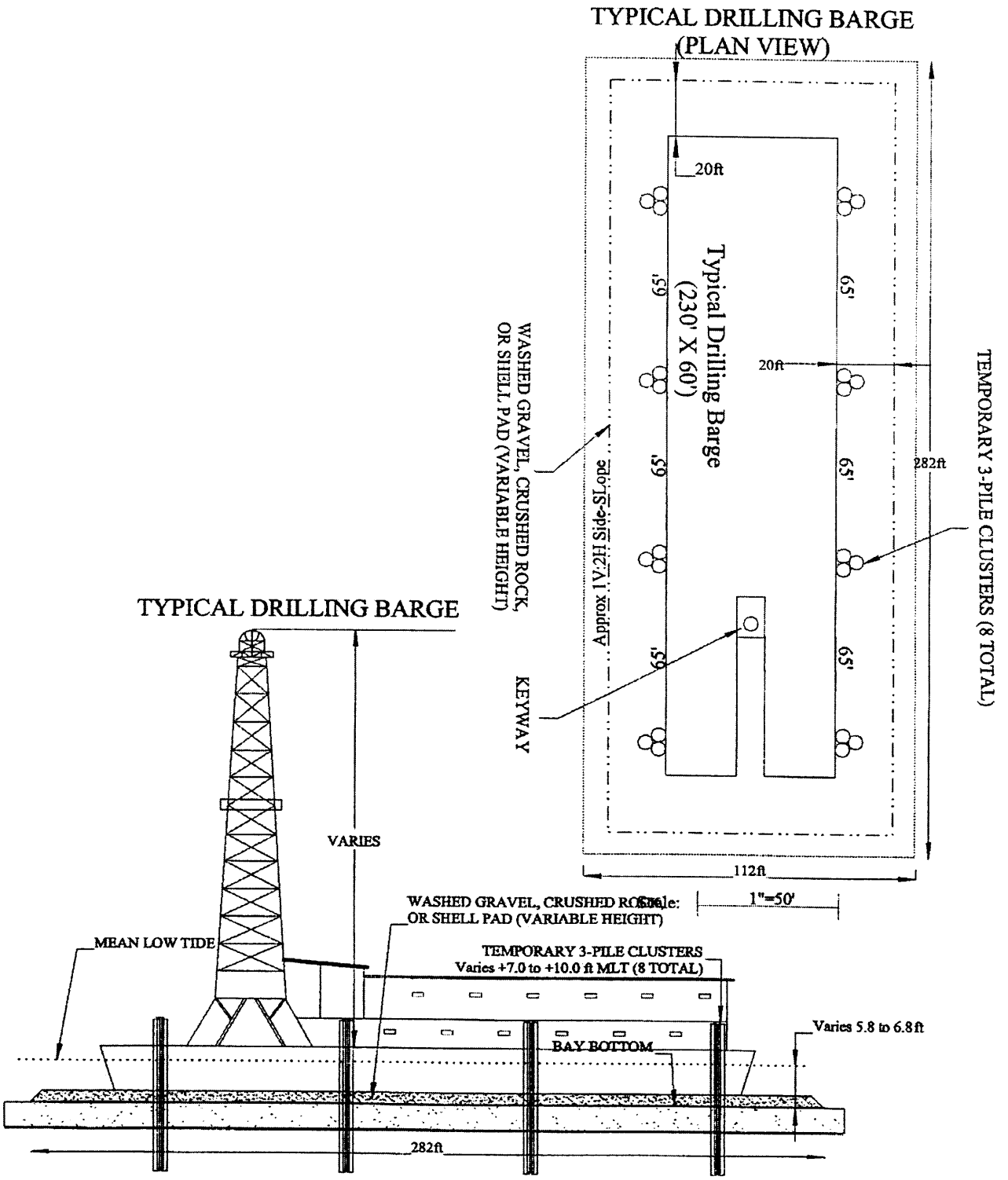

PROPOSED ST18, WELL NO. 1 SURFACE LOCATION
COPANO BAY, ARANSAS COUNTY, TEXAS

Apex Oil & Gas, Inc.
350 N. Sam Houston Pkwy. East, Ste 295
Houston, TX 77060

Agent:

BELAIRE ENVIRONMENTAL, INC.
P.O. Box 741 Rockport, TX 78382

Revised July28, 2004

23489

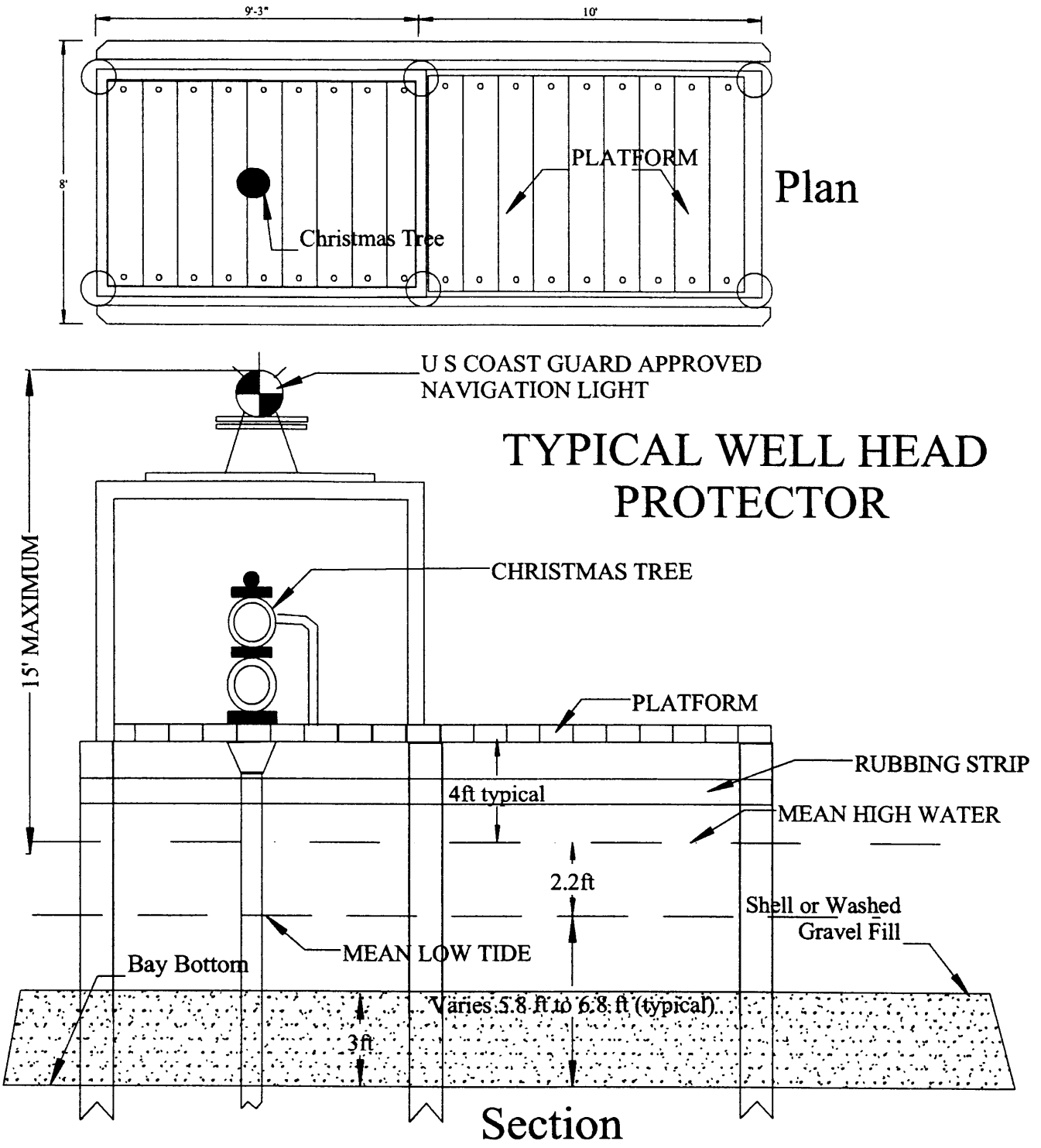

PROPOSED ST 18, WELL NO. 1, SURFACE LOCATION
COPANO BAY, ARANSAS COUNTY, TEXAS

Apex Oil & Gas, Inc.
350 N. Sam Houston Pkwy. East, Ste 295
Houston, TX 77060

Agent:

BELAIRE ENVIRONMENTAL, INC.
P.O. Box 741 Rockport, TX 78382

JUNE 22, 2004