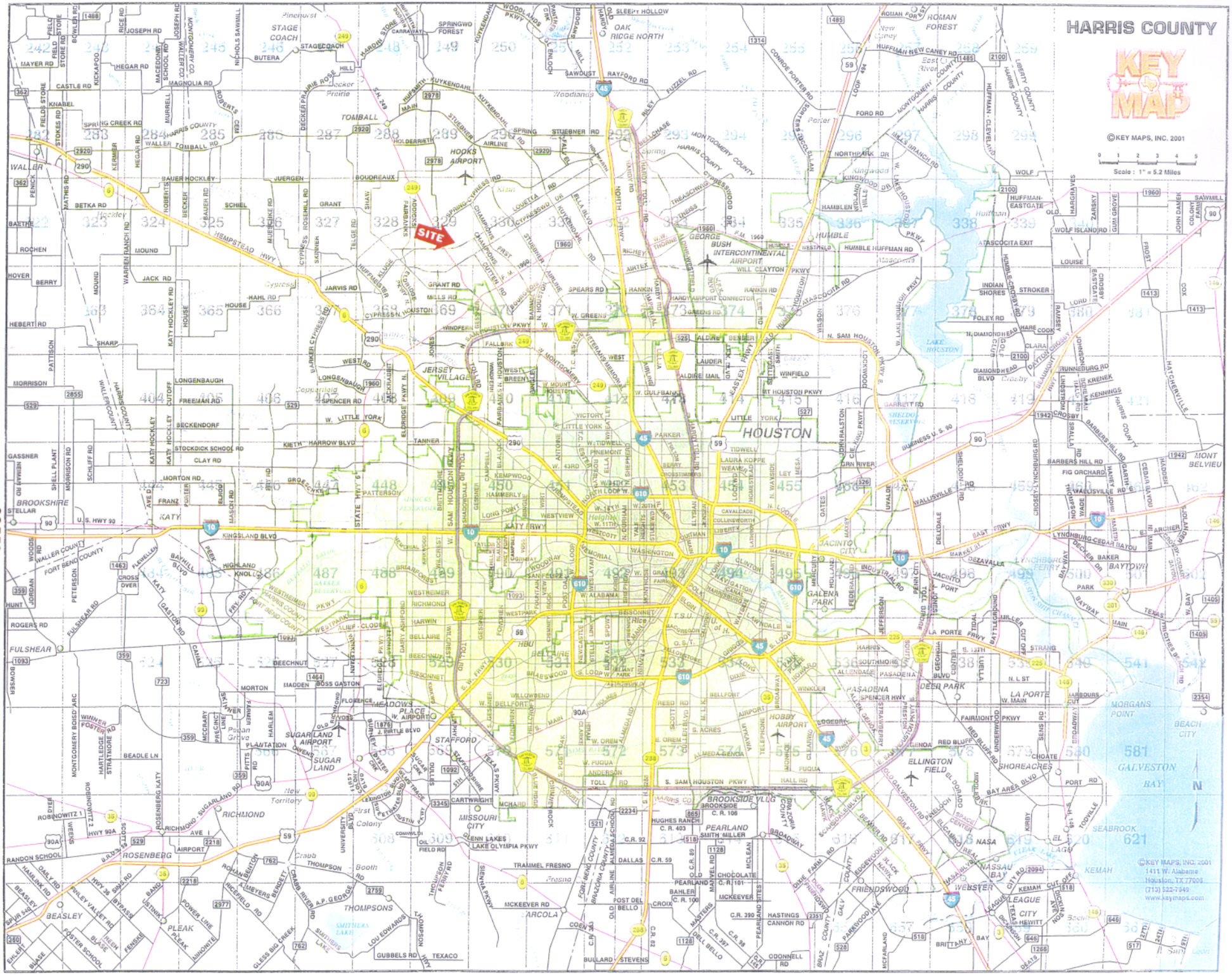

Permit No. 23550
V & W Partners, Ltd.
Page 1 of 5

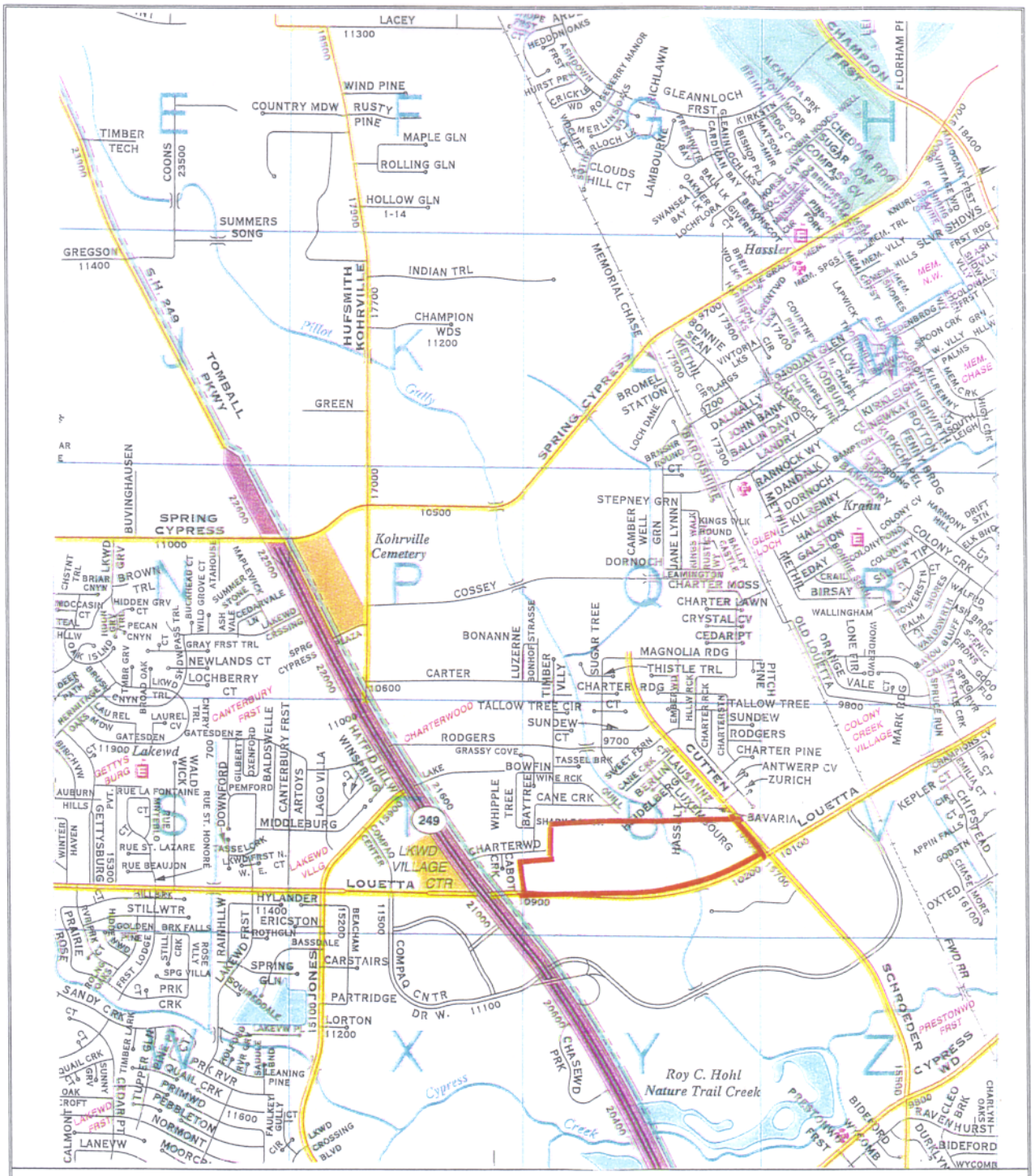

HARRIS COUNTY KEY MAP
PAGE 329

Permit No. 23550
V & W Partners, Ltd.
Page 3 of 5

PROPOSED SITE DEVELOPMENT
WETLAND OVERLAY MAP

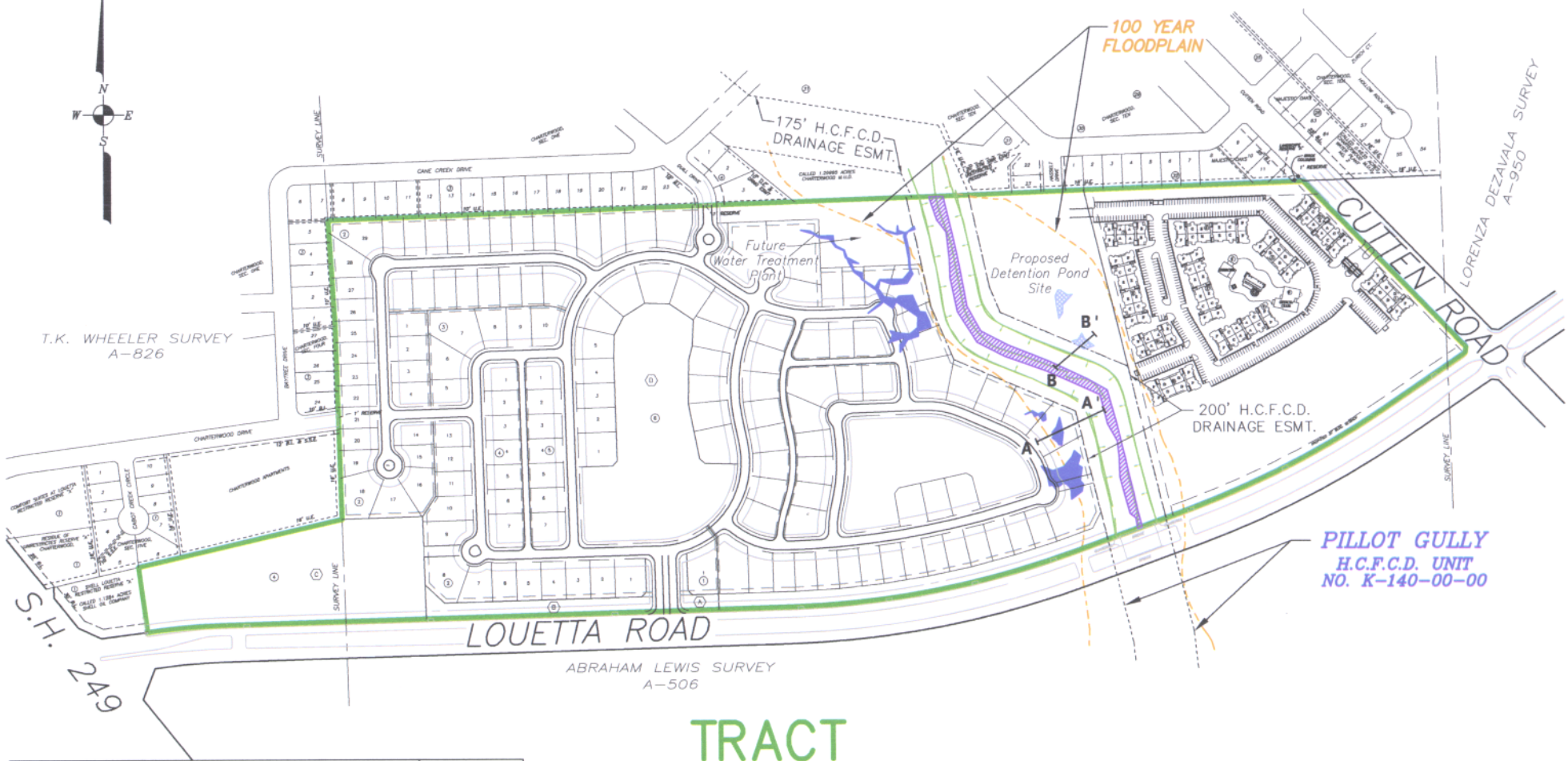

TRACT
98.89 ACRES

0 250 500 1000 1500 FT.
SCALE

LEGEND	ACREAGE
ADJACENT WETLAND AREAS –TO BE FILLED	0.58
ADJACENT WETLAND AREAS –TO BE EXCAVATED	0.08
TOTAL	0.66
JURISDICTIONAL WATERS OF THE U.S. –TO BE AVOIDED	0.96

PROPOSED SITE DEVELOPMENT
WETLAND OVERLAY MAP

PROJECT #: 4816PM04
FOR: V & W PARTNERS, LTD.
LOCATION: STATE HIGHWAY 249 & LOUETTA ROAD
HARRIS COUNTY, TEXAS

REVISIONS:
Aug. 25, 2004 by C. H. Andrews

BERG•OLIVER ASSOCIATES, INC.
ENVIRONMENTAL SCIENCE, ENGINEERING & LAND USE CONSULTANTS
14701 ST. MARY'S LANE, SUITE 400 HOUSTON, TX 77079
PHONE (281) 589-0898 http://www.bergoliver.com

PROPOSED SITE DEVELOPMENT
TYPICAL CROSS SECTIONS

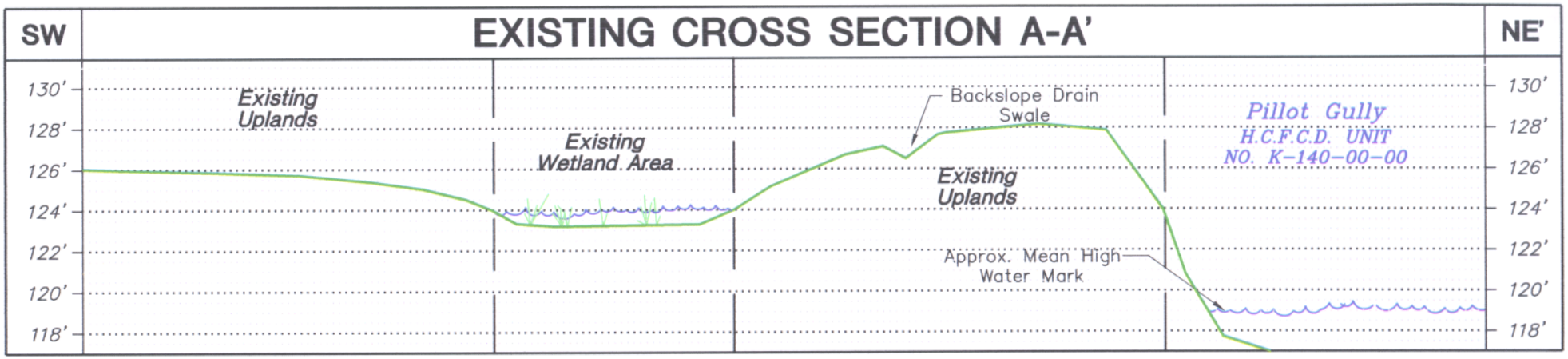

Source: USGS Quad Maps – Satsuma & Tomball, Harris County, TX

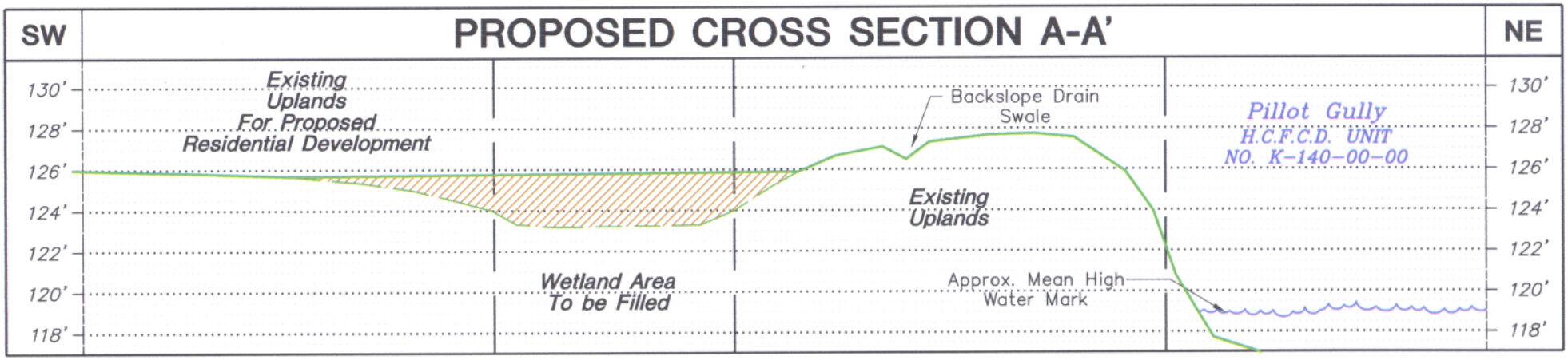

NOTE: Units are in feet above approximate mean seal level.

NOT TO SCALE

PROPOSED SITE DEVELOPMENT
TYPICAL CROSS SECTIONS

PROJECT #: 4816PM04
FOR: V & W PARTNERS, LTD.
LOCATION: STATE HIGHWAY 249 & LOUETTA ROAD
HARRIS COUNTY, TEXAS

REVISIONS:
Aug. 27, 2004 by C. H. Andrews

BERG•OLIVER ASSOCIATES, INC.
ENVIRONMENTAL SCIENCE, ENGINEERING & LAND USE CONSULTANTS
14701 ST. MARY'S LANE, SUITE 400 HOUSTON, TX 77079
PHONE (281) 589-0898 http://www.bergoliver.com

PROPOSED SITE DEVELOPMENT
TYPICAL CROSS SECTIONS

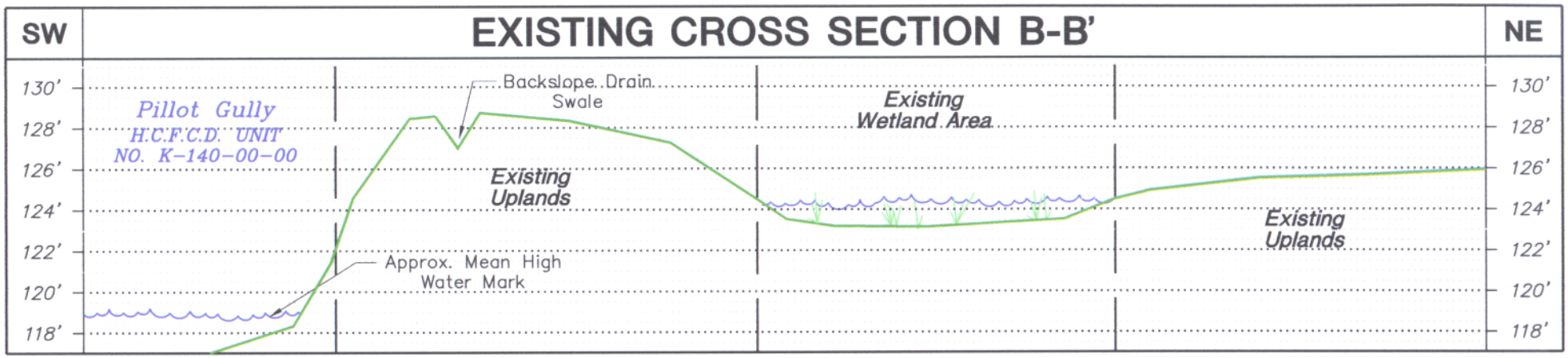

Source: USGS Quad Maps – Satsuma & Tomball, Harris County, TX

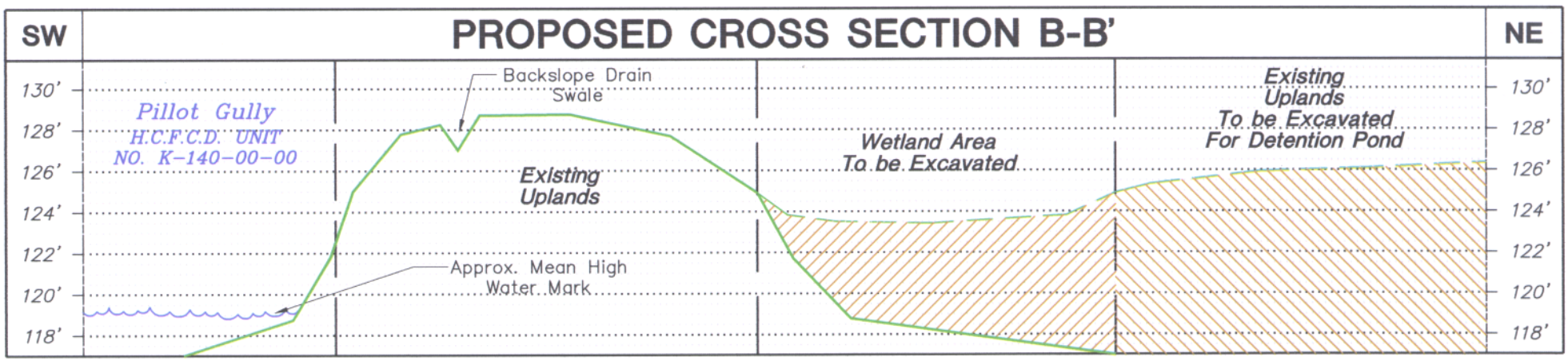

NOTE: Unites are in feet above approximate mean sea level.

NOT TO SCALE

PROPOSED SITE DEVELOPMENT TYPICAL CROSS SECTIONS		
PROJECT #: 4816PM04 FOR: V & W PARTNERS, LTD. LOCATION: STATE HIGHWAY 249 & LOETTA ROAD HARRIS COUNTY, TEXAS	REVISIONS: Aug. 27, 2004 by C. H. Andrews	BERG•OLIVER ASSOCIATES, INC. ENVIRONMENTAL SCIENCE, ENGINEERING & LAND USE CONSULTANTS 14701 ST. MARY'S LANE, SUITE 400 HOUSTON, TX 77079 PHONE (281) 589-0898 http://www.bergoliver.com