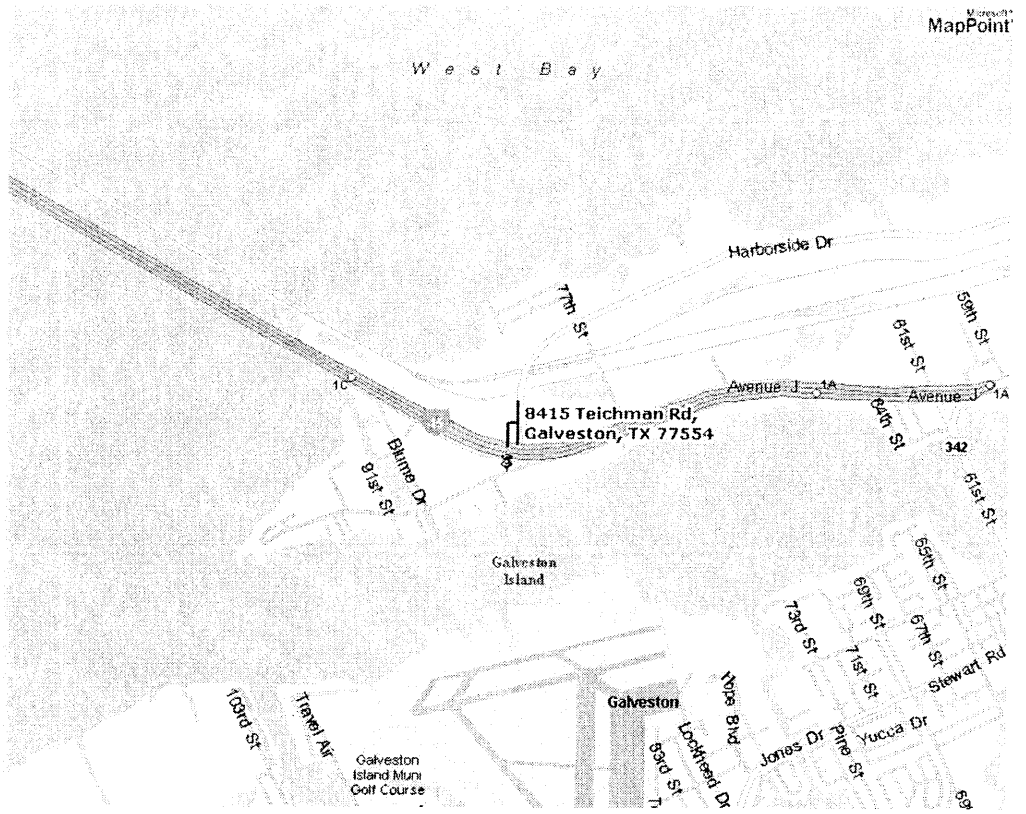

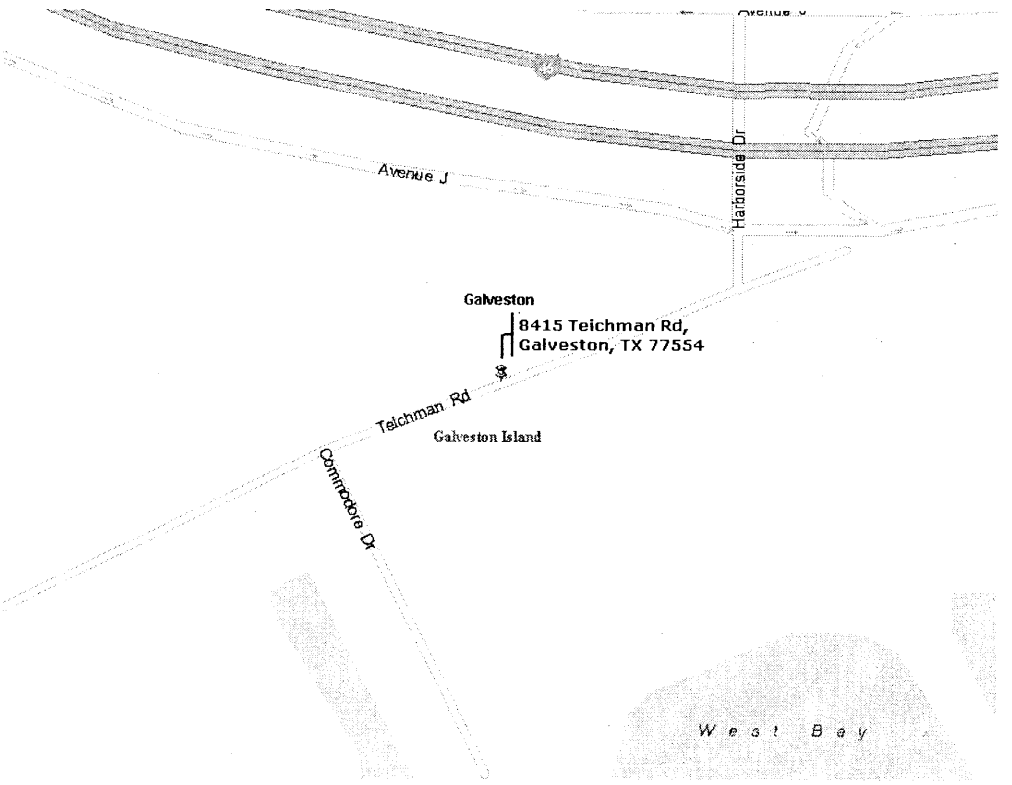

Ross Novelli, Sr.
8415 Teichman Road
23578
Sheet 1 of 8

① 20x25 = 500 sq ft
② 20x15 = 300 sq ft
③ 25x50 = 1250 sq ft
④ 10x50÷2 = 250 sq ft
⑤ 25x50 = 1250 sq ft
⑥ 50x18÷2 = 450 sq ft
4000 sq ft

4000 (5' DEEP) / 27 = 741 yd³ dredged material (mechanical or hydraulic)

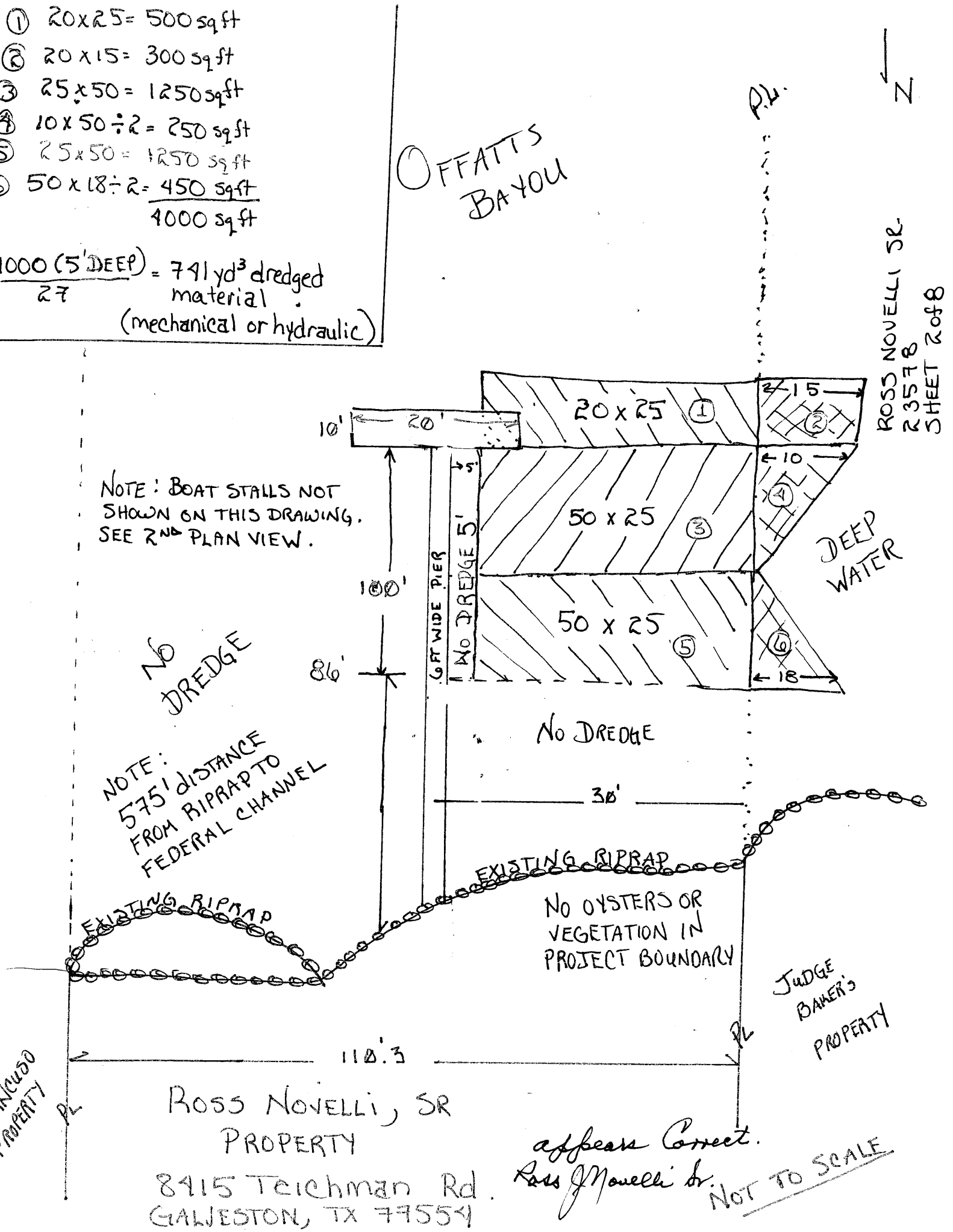

File no. 23578

Offats Bayou

OCT 22 2004

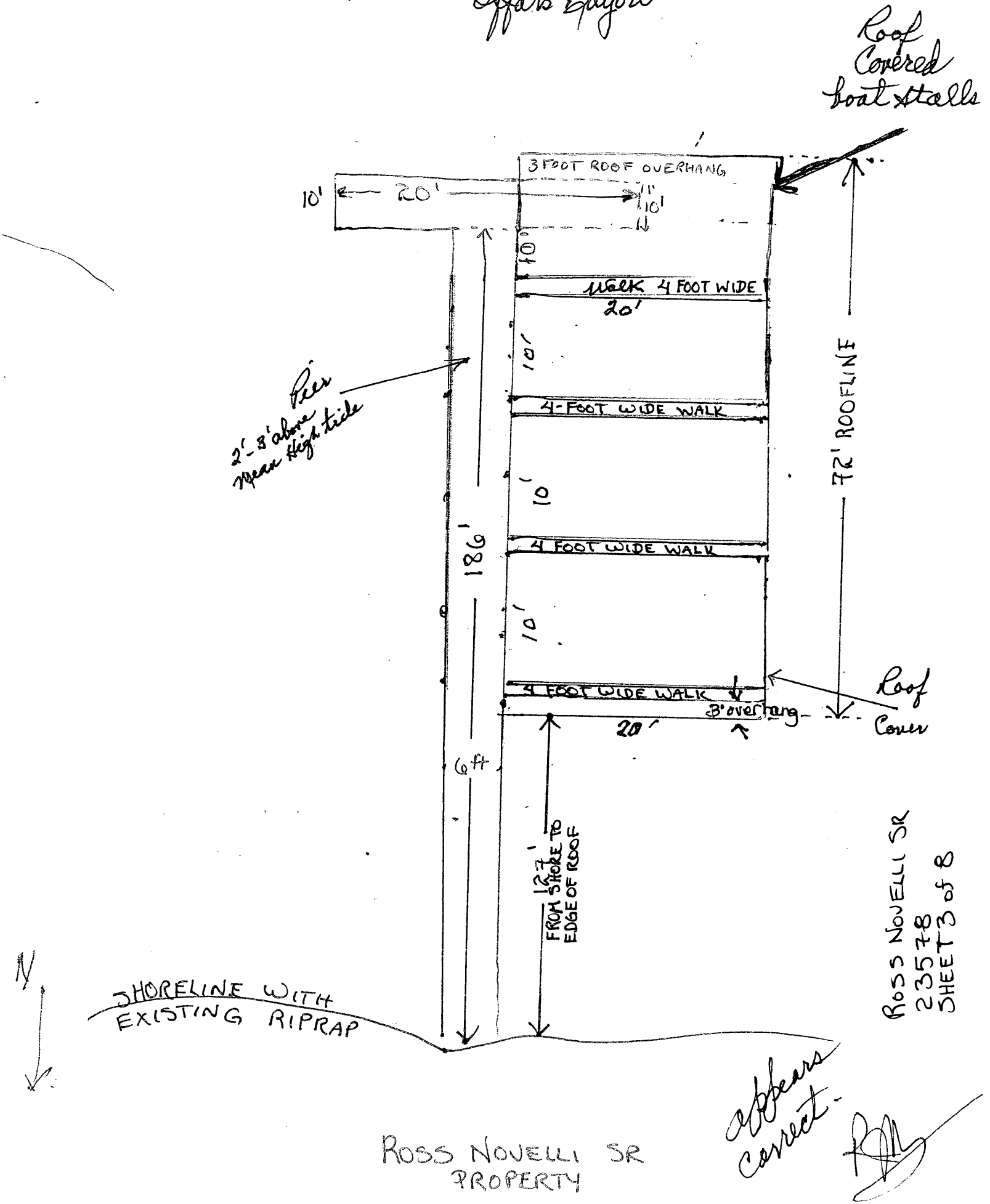

ROSS NOVELLI SR PROPERTY

CROSS SECTION VIEW

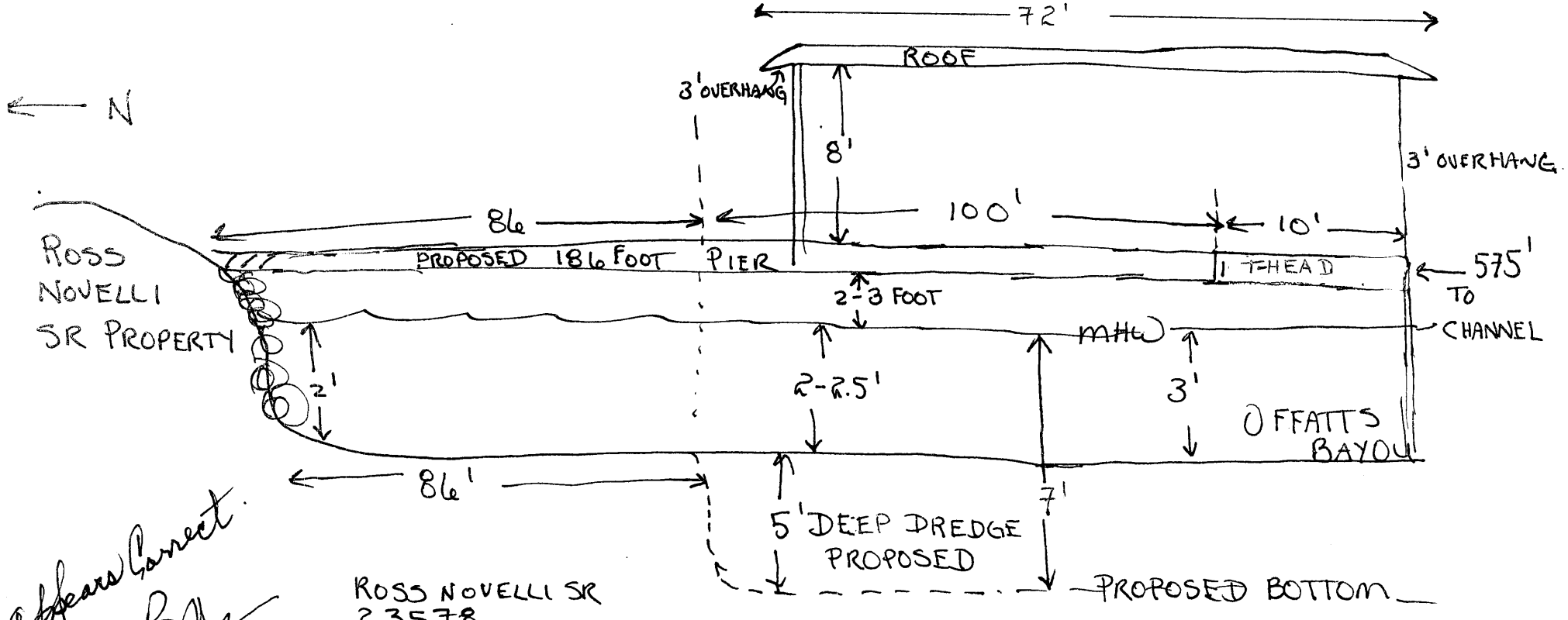

appears Correct.

ROSS NOVELLI SR
23578
SHEET 4 of 8



Profile of area to be dredged. Please see other drawings for specific application of subject proposed dredging at West, adjoining Baker deeper water + previously dredged.

8415 Teichman Rd.
Galveston - Novelli

ROSS NOVELLI SR
23578
SHEET 5 of 8

N

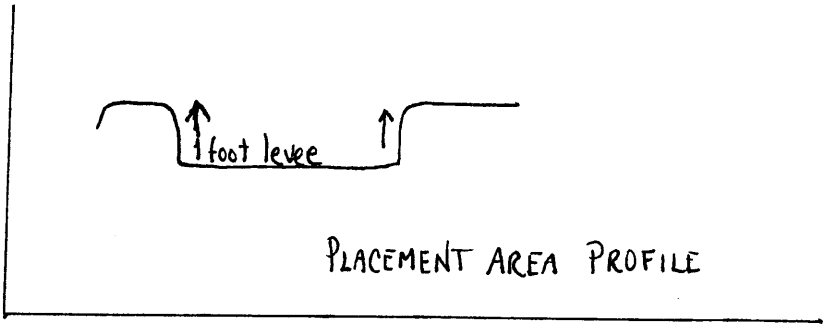

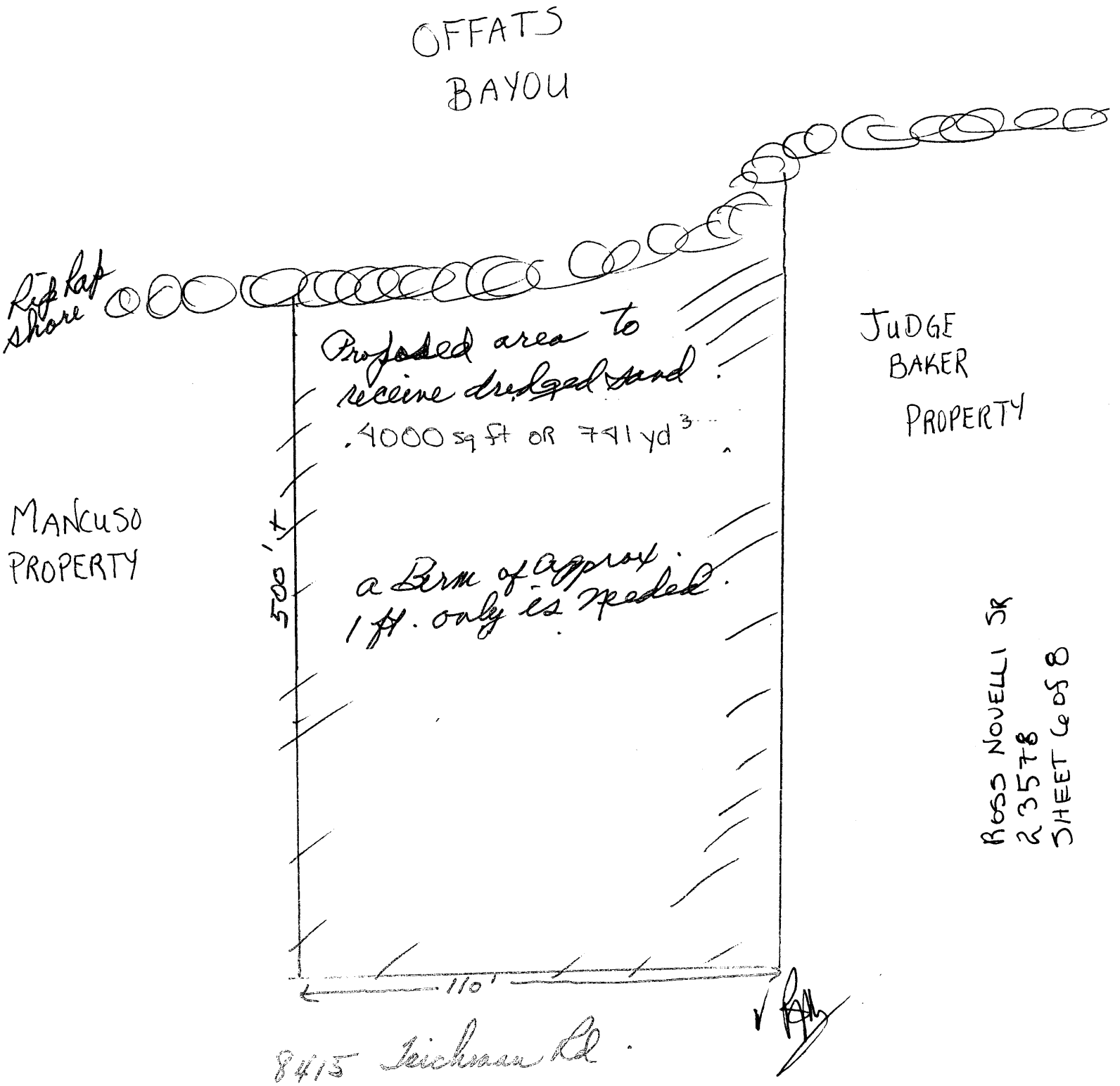

ROSS NOVELLI SR
23578
SHEET 6 of 8

ROSS NOVELLI SR
23578
SHEET 7 of 8

To Demonstrate Distance From Channel

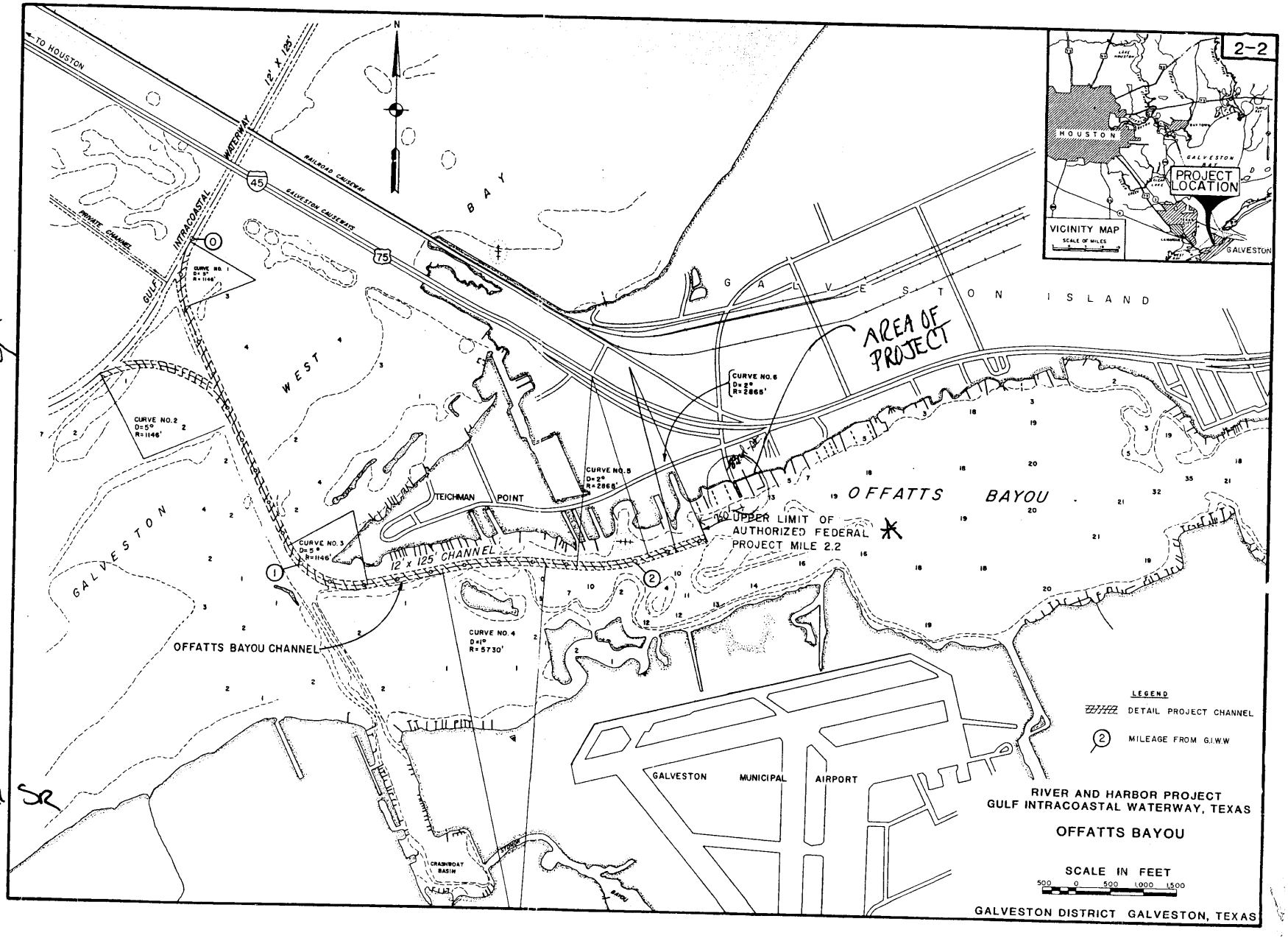

Ross Nouelli Sr
23578
Sheet 8 of 8