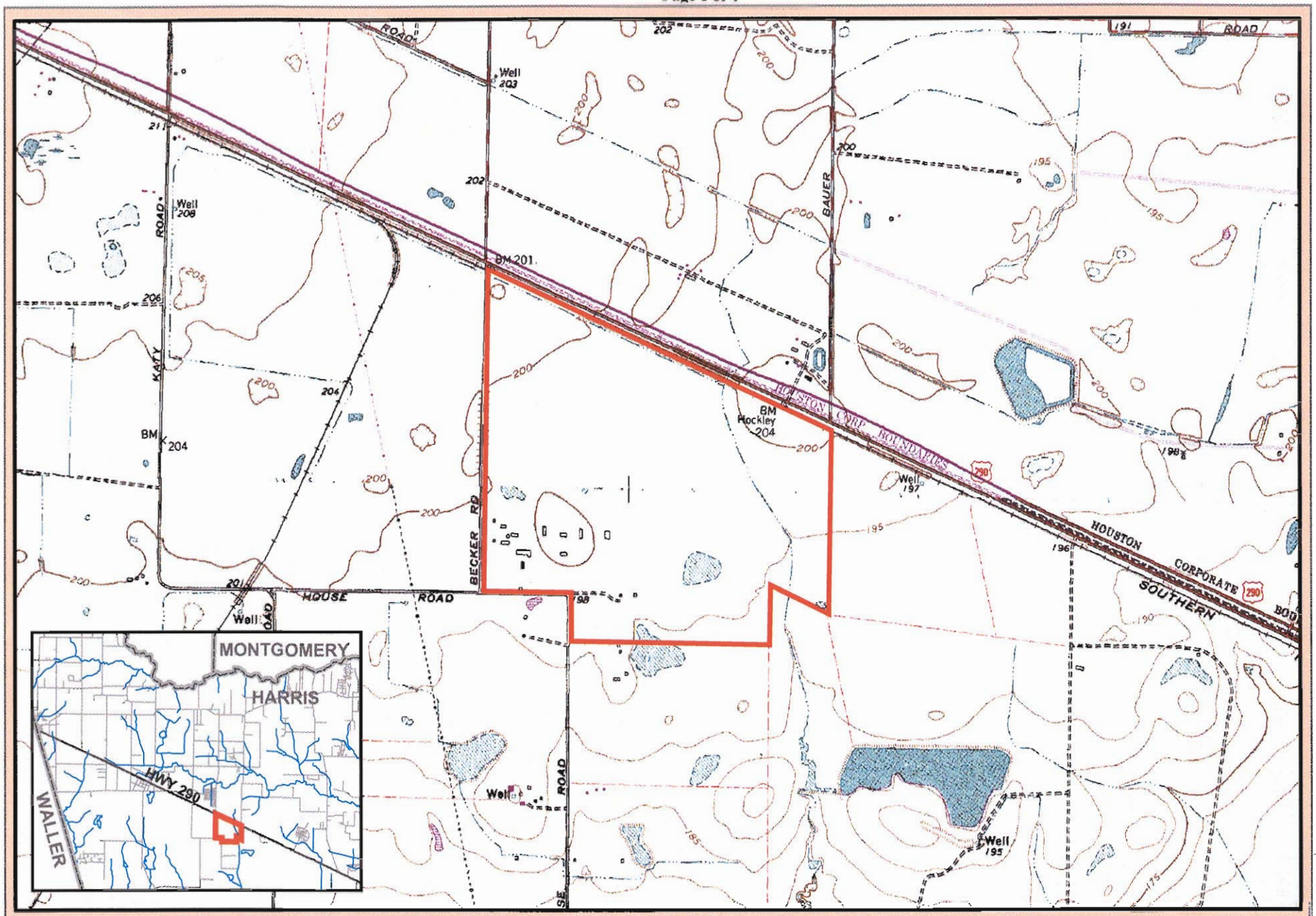

SWCA
ENVIRONMENTAL CONSULTANTS

523-Acre Tract
at Becker Rd. & Hwy 290
Vicinity Map
Harris County, TX

Figure 1

Stone Creek Ranch
Project Site

Background: USGS 7.5' Topographic Map
(Hockley, Warren Lake)

0 1000 2,000 Feet

N

Map Produced March 9, 2006
Project #: 9078-0003

Becker Road, L.P.
24142
page 2 of 4

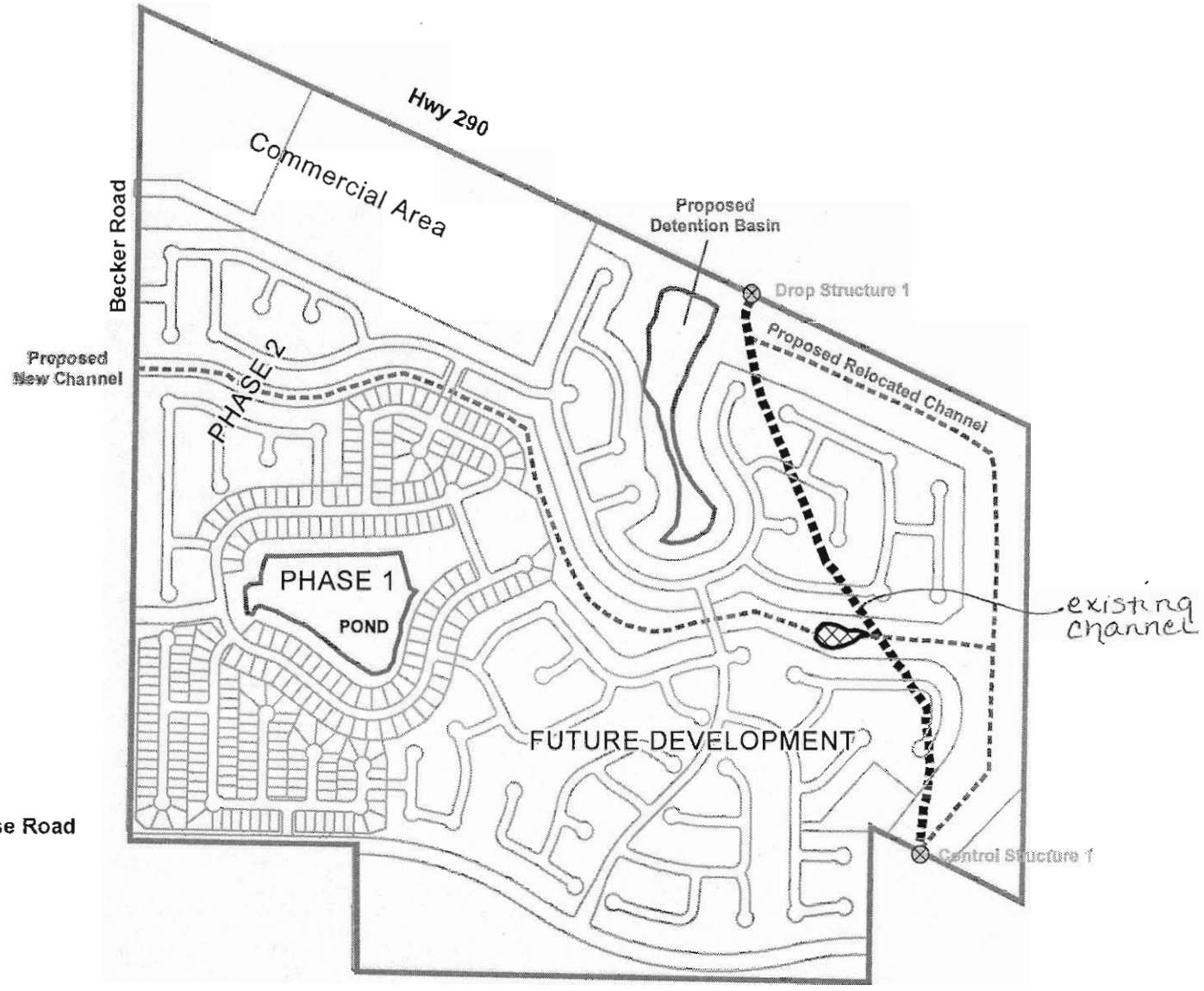

SWCA
ENVIRONMENTAL CONSULTANTS

523-Acre Tract at Becker Rd. & Hwy 290 Site Layout Map
Harris County, TX
Figure 2

Stone Creek Ranch Project Site
Jurisdictional Wetland (0.64-Acre PEM)
Jurisdictional Intermittent Drainage Channel (0.84-Acre, 3,604 linear ft)
Proposed Drainage Channels

Background: HGAC True-Color Imagery (2002)
0 475 950 Feet
N
Map Produced March 27, 2006
Project #: 9078-0003

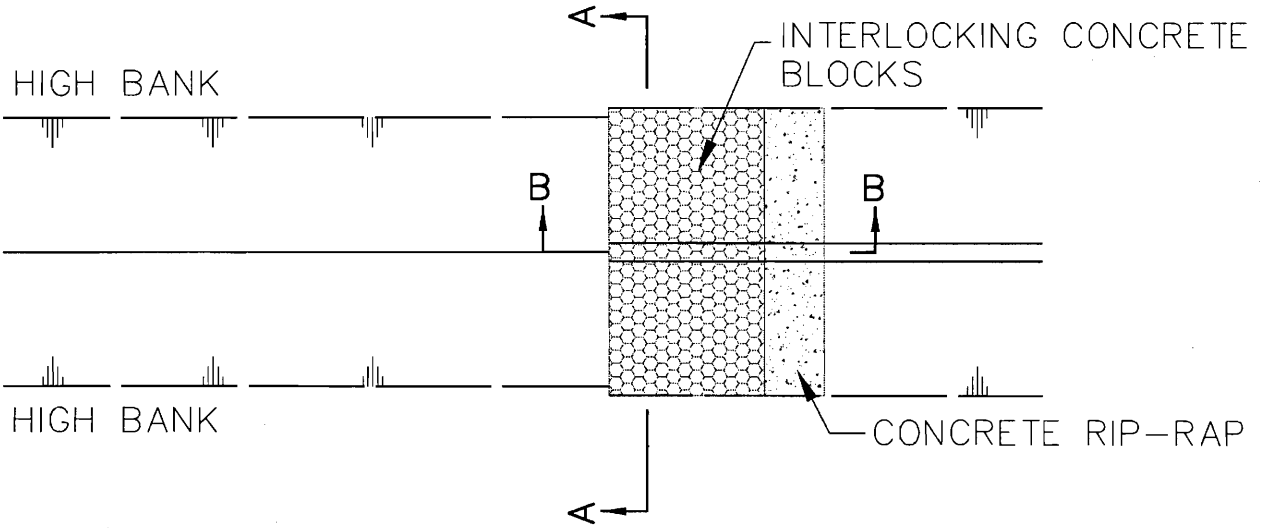

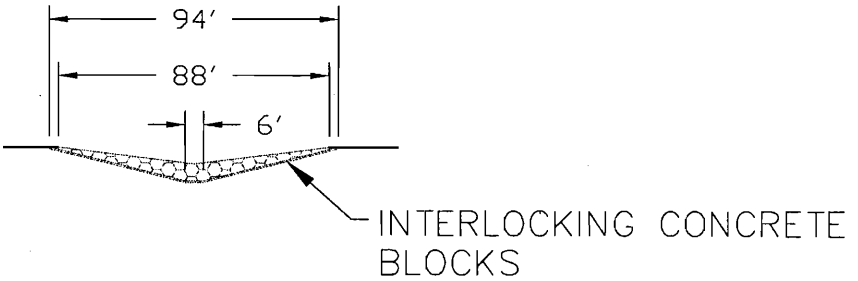

SECTION A–A

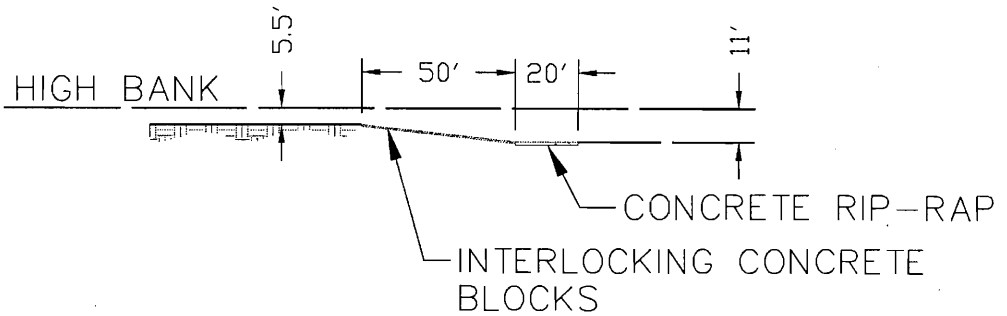

SECTION B–B

DROP STRUCTURE 1

L:\Projects\hcm434\DUN00\cadd\Exhibits\Control Structure Exhibit.dwg, 2/9/2006 7:04:25 PM, Rodriguez, 1:60

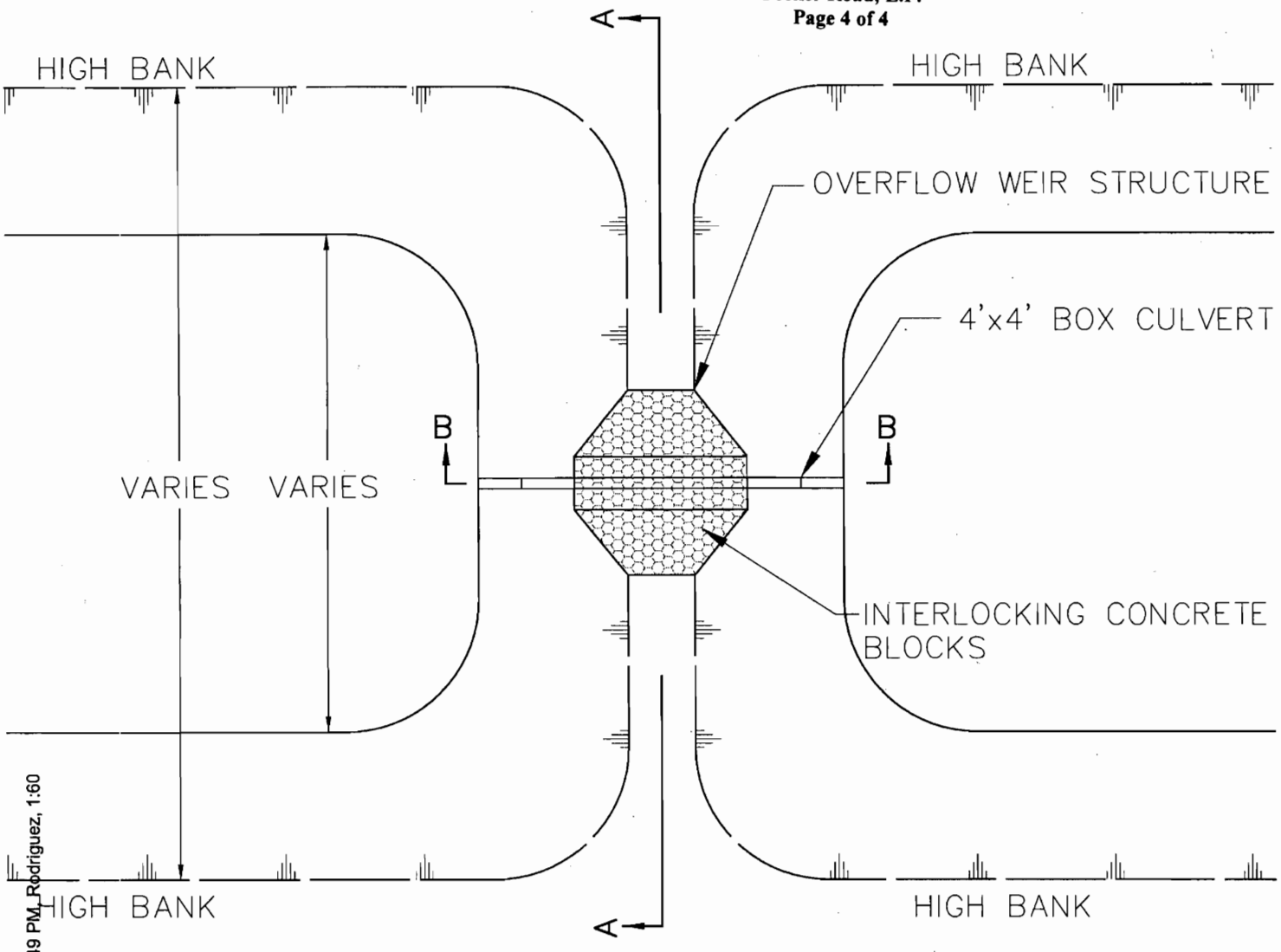

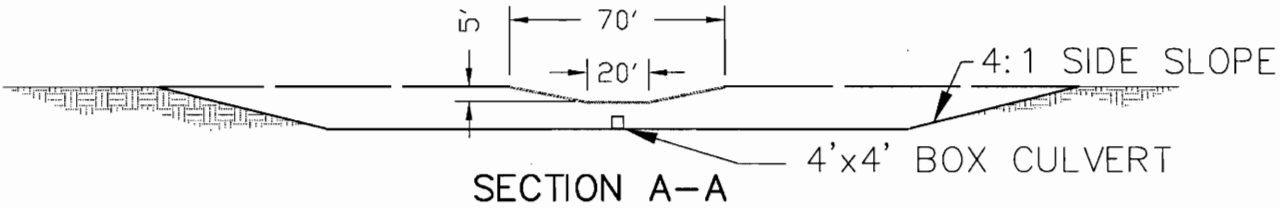

SECTION A–A

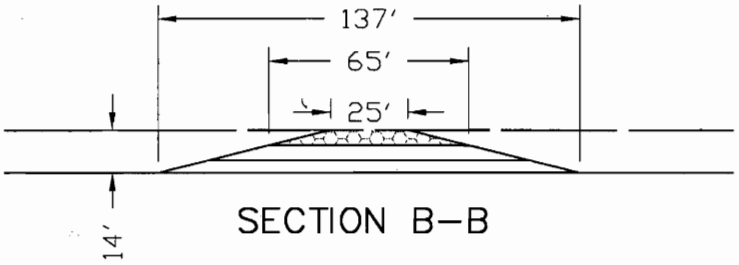

SECTION B–B

L:\Projects\hcm434\DUN00\cadd\Exhibits\Control Structure Exhibit.dwg, 2/9/2006 6:41:49 PM, Rodriguez, 1:60

CONTROL STRUCTURE 1