

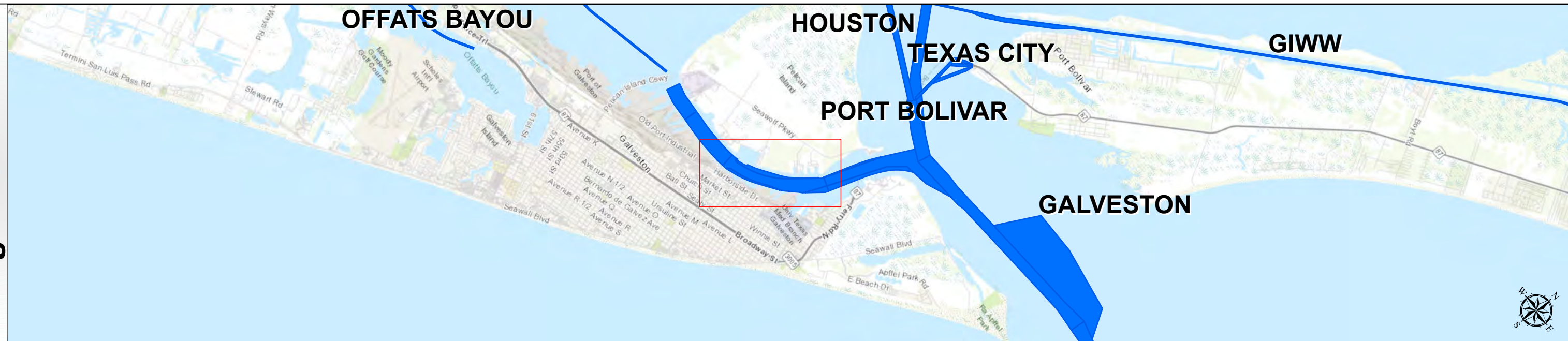
Galveston Harbor Channel: Exxon Oil Dock to Todd Shipyards



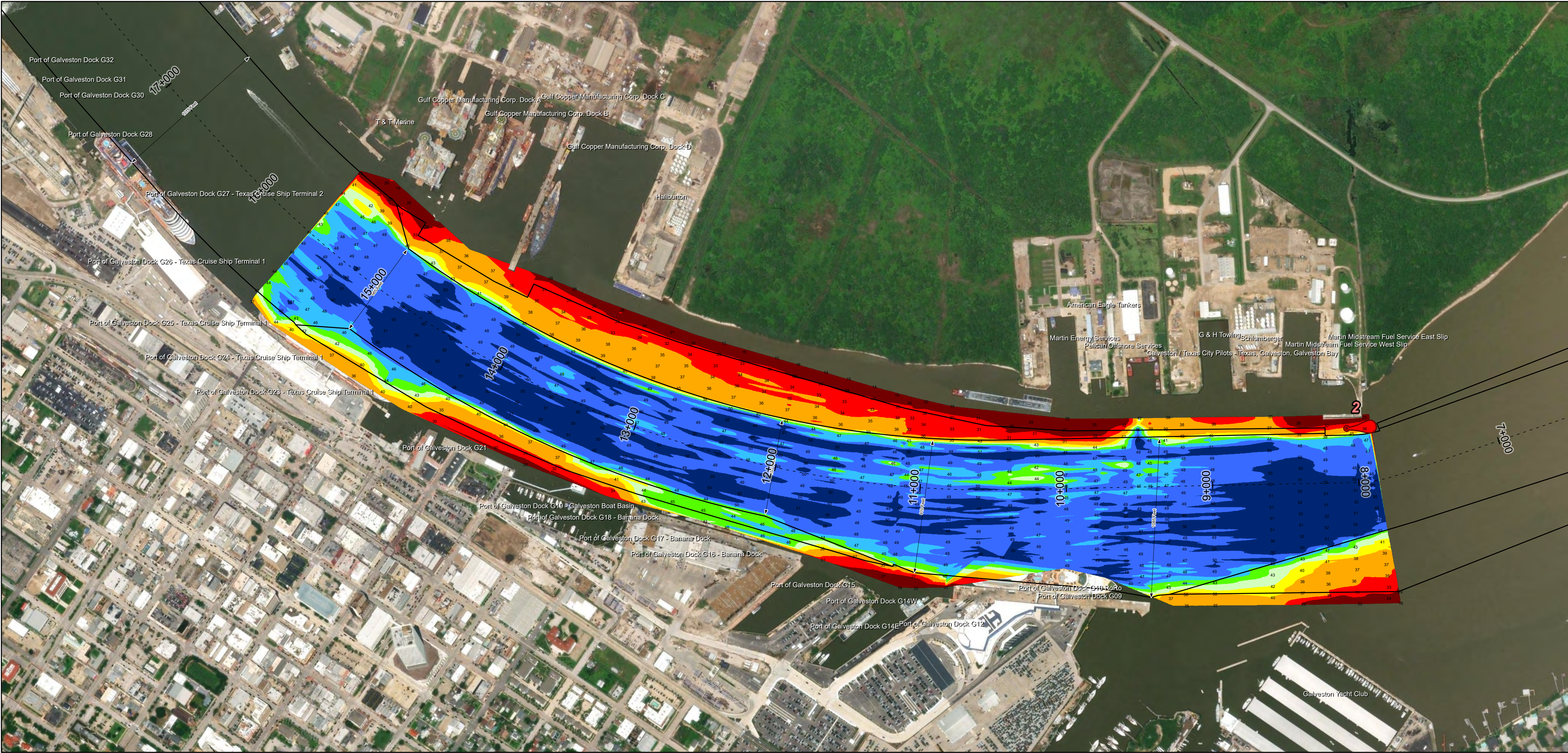
U.S. Army Corps of Engineers
Galveston District



Regional Extent



Dredging Reach Extent




Channel Features

- Channel Center Line
- Channel Toe
- Channel Dimensions

Aids to Navigation

- Green Side Aids
- Red Side Aids
- Lights

MLLW



NOTES:

- Horizontal coordinates are referenced to Texas State Plane Coordinate System, South Central Zone NAD83 US Survey Feet.
 - Elevations are referenced to Mean Lower Low Water (MLLW) datum.
 - This project was designed by the Galveston District of the U.S. Army Corps of Engineers. The initials and signatures and registration designations of individuals appear on these project documents within the scope of their employment as required by 47CFR 110.1-41.02.
 - The information depicted on this survey map represents the results of surveys made on the dates indicated and can only be considered as indicating the general conditions existing at that time. These conditions are subject to rapid change due to shoaling events. A prudent mariner should not rely exclusively on the information provided here. Required by 33 CFR 209.325
 - For the most up to date information please check our website at: <http://www.usace.army.mil/Missions/Navigation/HydrographicSurveys/>
- Service Layer Credits: World Topographic Map, Texas Parks & Wildlife, Esri, HERE, Garmin, USGS, NOAA, EPA, USDA, NPS, World Imagery, Maxar, World Ocean Base, Esri, GEBCO, Garmin, NaturalVue

Additional Combined Survey Dates and Stationing:
COMB_SURV_INFO_HERE


Coordinate System: NAD 1983 StatePlane Texas South Central FIPS 4204 Feet
Projection: Lambert Conformal Conic

Dredging Reach Extent
0 0.42 0.85 1.7 Miles

Hydrographic Survey Extent
0 345 690 1,380 Feet

HYDROGRAPHIC SURVEY
U.S. ARMY ENGINEER DISTRICT
CORPS OF ENGINEERS
GALVESTON, TEXAS

Station: 7+879.53 to 15+600
GALVESTON
Exxon Oil Dock to Todd Shipyards



Latest Survey Collection Date: 09 June 2025

Document Page: 1 of 1

Website Index Number: 15

Scale: 1:4,000

Mapped by: M3AOXPAC

Additional Imagery info:

Authorized Depth: -46ft.

Width Range: 665ft to 1075ft

Side Slope Ratio: 1:2.0 (Rise : Run)

PDF Print Date: 6/25/2025