
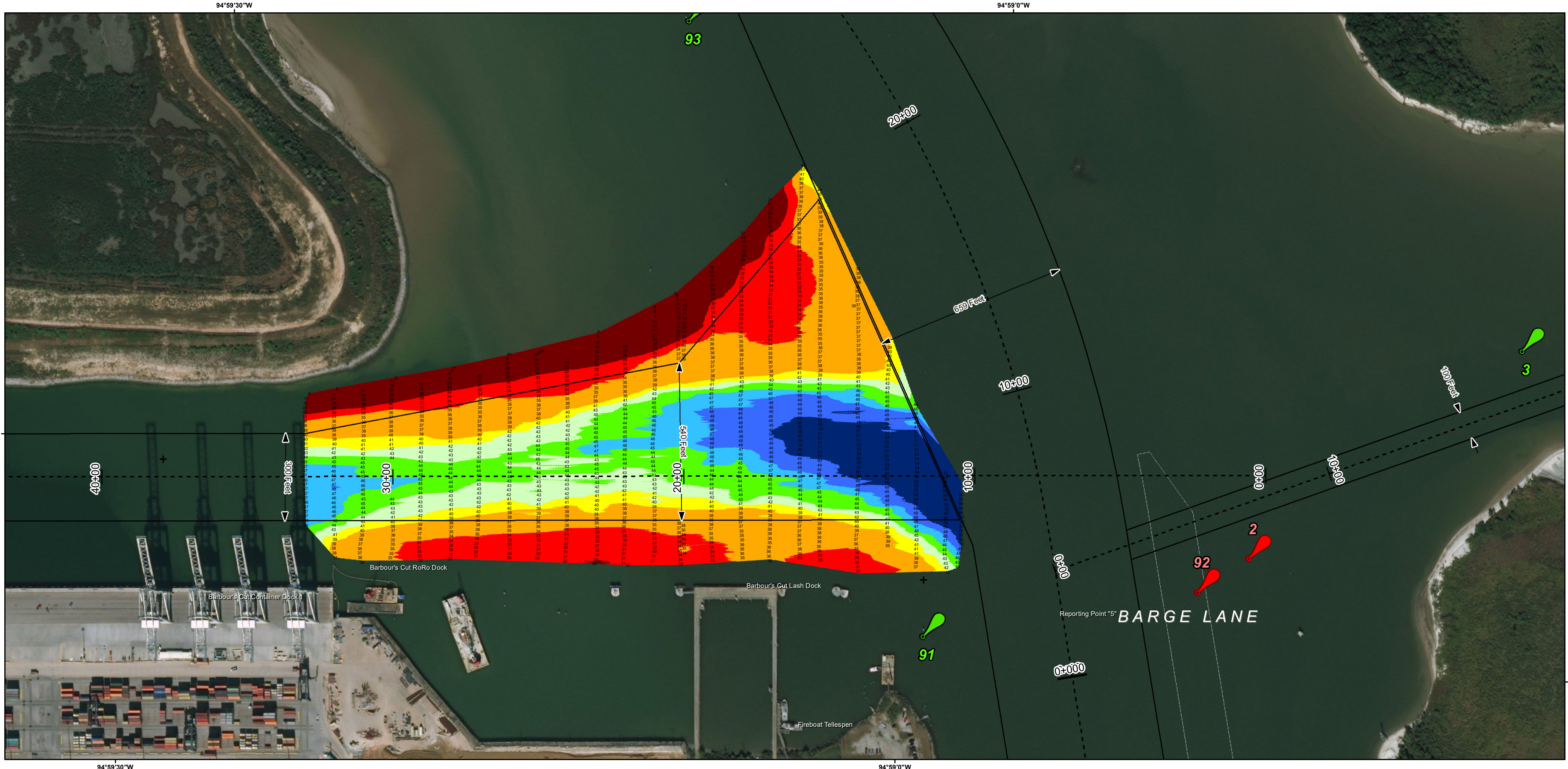
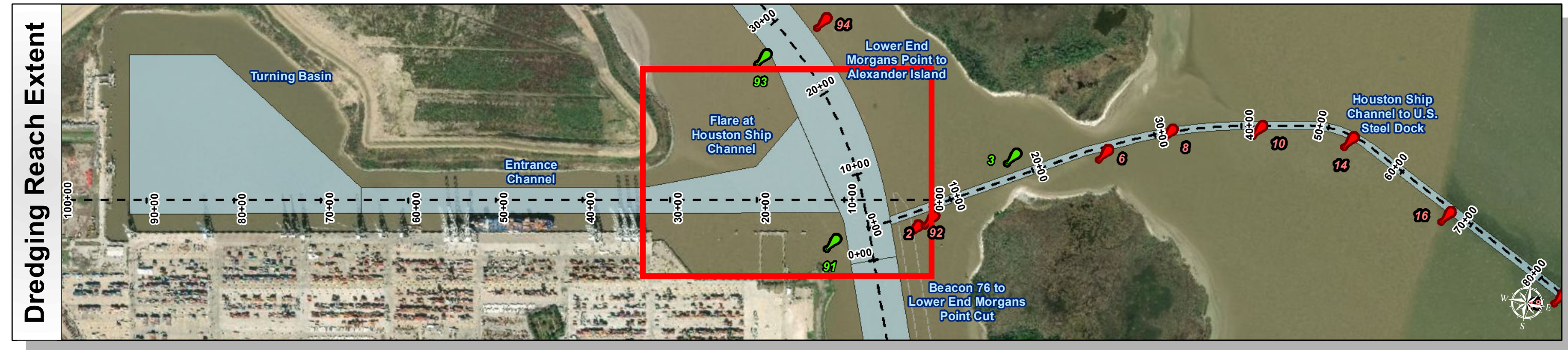
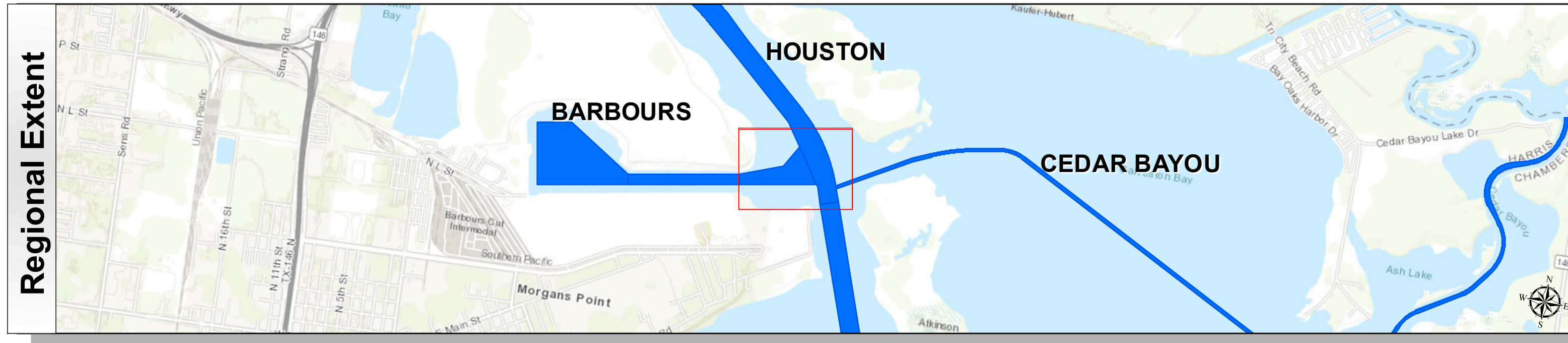


Barbours Terminal Channel: Flare at Houston Ship Channel



U.S. Army Corps of Engineers
Galveston District



| | |
|----------------------------------|---|
| Survey Date(s): 04 November 2019 | Authorized Depth: -46.5ft. |
| Page: 1 of 3 | Side Slope Ratio: (Rise : Run) |
| Scale: 1:2,000 | Additional Imagery: © DigitalGlobe Inc. |
| Mapped by: m3odnmj | Print Date: 11/18/2019 |
| Additional Info: | |

HYDROGRAPHIC SURVEY
U.S. ARMY ENGINEER DISTRICT
CORPS OF ENGINEERS
GALVESTON, TEXAS

Station: 11+06 to 33+05
BARBOURS
LA PORTE, TEXAS

