

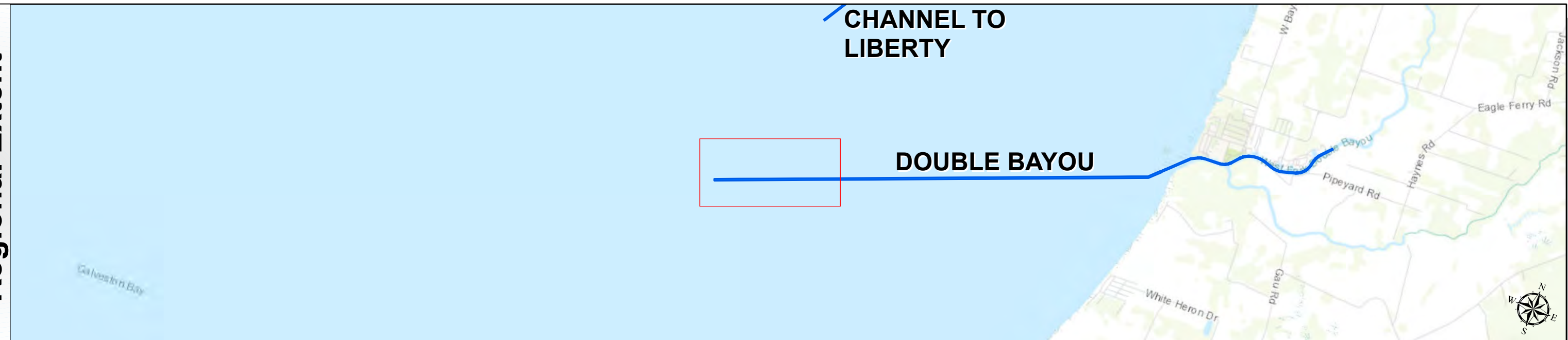
# Double Bayou: 4.1 Miles in Bay to Mouth of Bayou




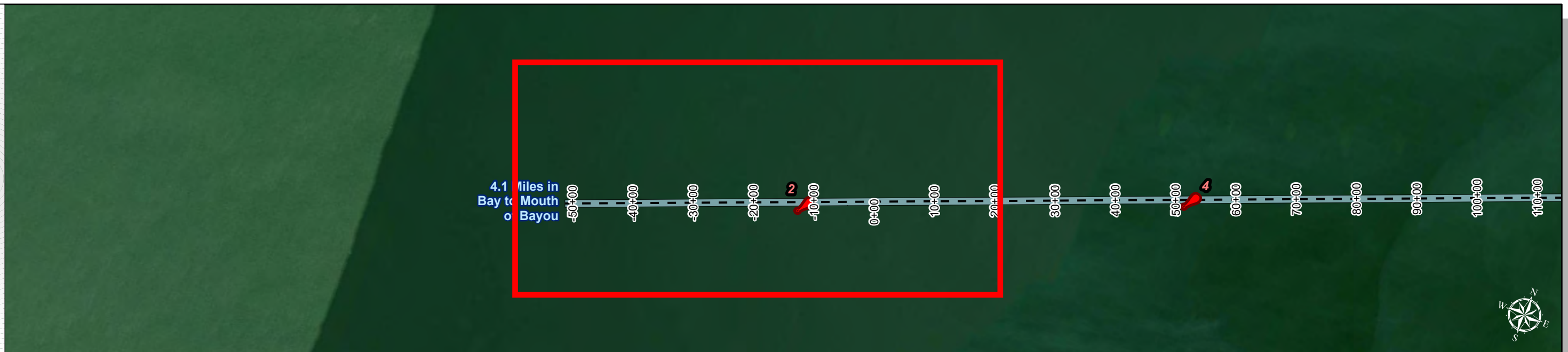
U.S. Army Corps of Engineers  
Galveston District




Regional Extent



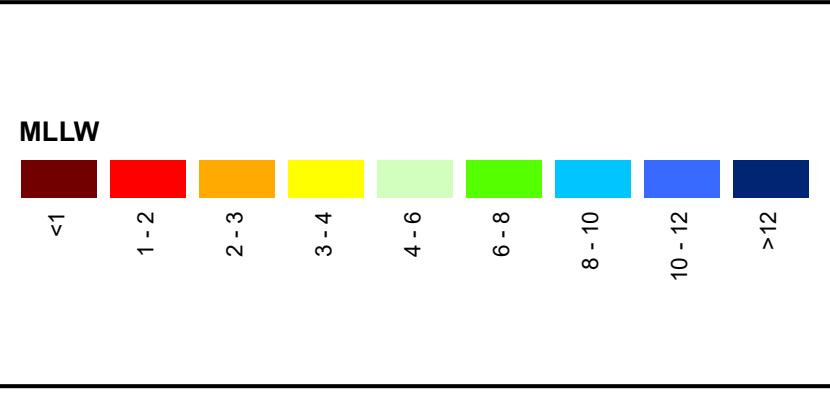
Dredging Reach Extent



Latest Survey Collection Date: 11 October 2024	Authorized Depth: -8ft.
Document Page: 1 of 4	Side Slope Ratio: (Rise : Run)
Scale: 1:3,000	PDF Print Date: 10/31/2024
Mapped by: m3odnmhg	
Additional Imagery info:	

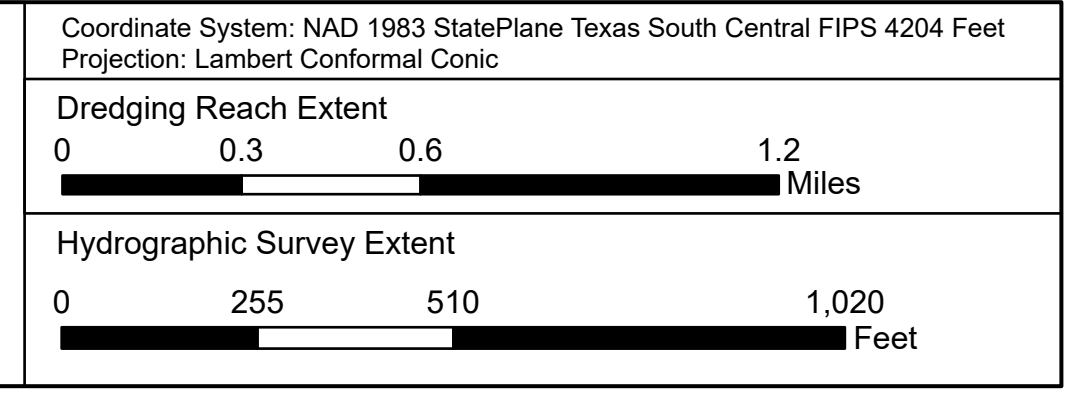


Channel Features	Aids to Navigation
Channel Center Line	Green Side Aids
Channel Toe	Red Side Aids
Channel Dimensions	Lights



NOTES:  
 1. Horizontal coordinates are referenced to Texas State Plane Coordinate System, South Central Zone NAD83 US Survey Feet.  
 2. Elevations are referenced to Mean Lower Low Water (MLLW) datum.  
 3. This project was designed by the Galveston District of the U.S. Army Corps of Engineers. The initials and signatures and registration designations of individuals appear on these project documents within the scope of their employment as required by er1110-48132.  
 4. The information depicted on this survey map represents the results of surveys made on the dates indicated and can only be considered as indicating the general conditions existing at that time. These conditions are subject to rapid change due to shoaling events. A prudent mariner should not rely exclusively on the information provided here. Required by 33 CFR 209.325.  
 5. For the most up to date information please check our website at: <http://www.svg.usace.army.mil/Missions/Navigation/HydrographicSurveys/>  
 Service Layer Credits: World Topographic Map: Texas Parks & Wildlife, Esri, HERE, Garmin, INCREMENT P, USGS, METINASA, NGA, EPA, USDA  
 World Imagery: Maxar  
 World Ocean Base: Esri, GEBCO, Garmin, NaturalVue


Additional Combined Survey Dates and Stationing:  
 COMB\_SURV\_INFO\_HERE



**HYDROGRAPHIC SURVEY**  
 U.S. ARMY ENGINEER DISTRICT  
 CORPS OF ENGINEERS  
 GALVESTON, TEXAS

**Station: -50+00 to 206+50**  
**DOUBLE BAYOU**  
 4.1 Miles in Bay to Mouth of Bayou

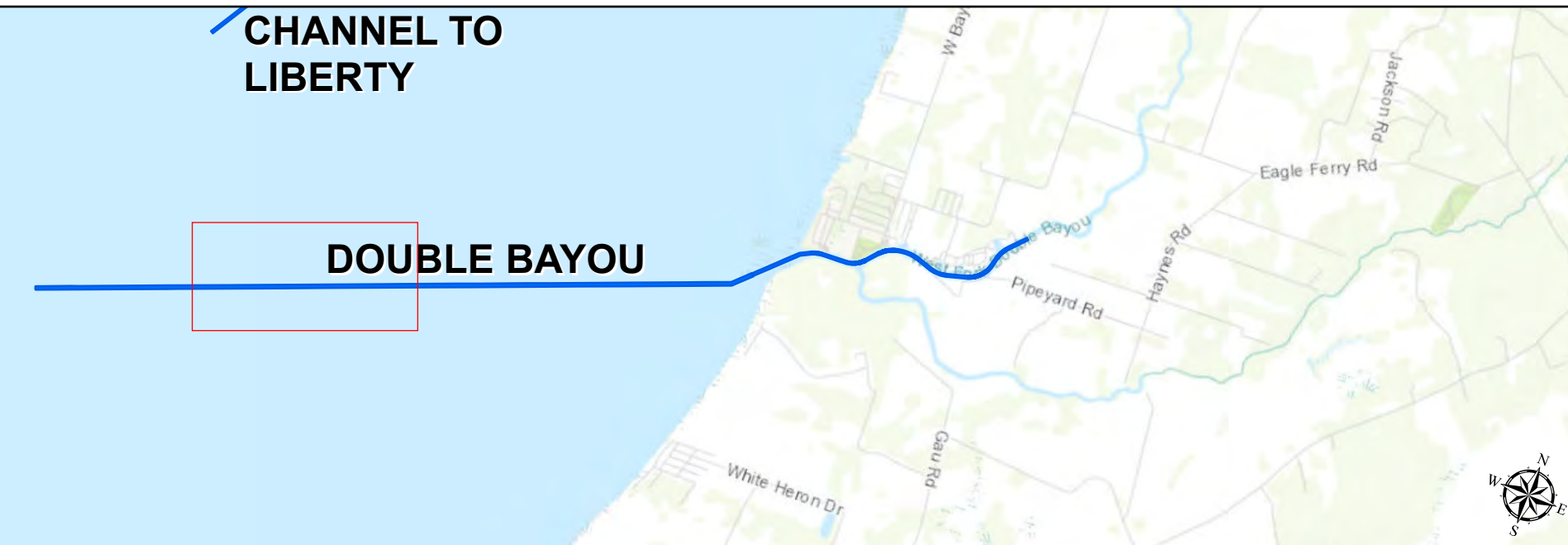
# Double Bayou: 4.1 Miles in Bay to Mouth of Bayou




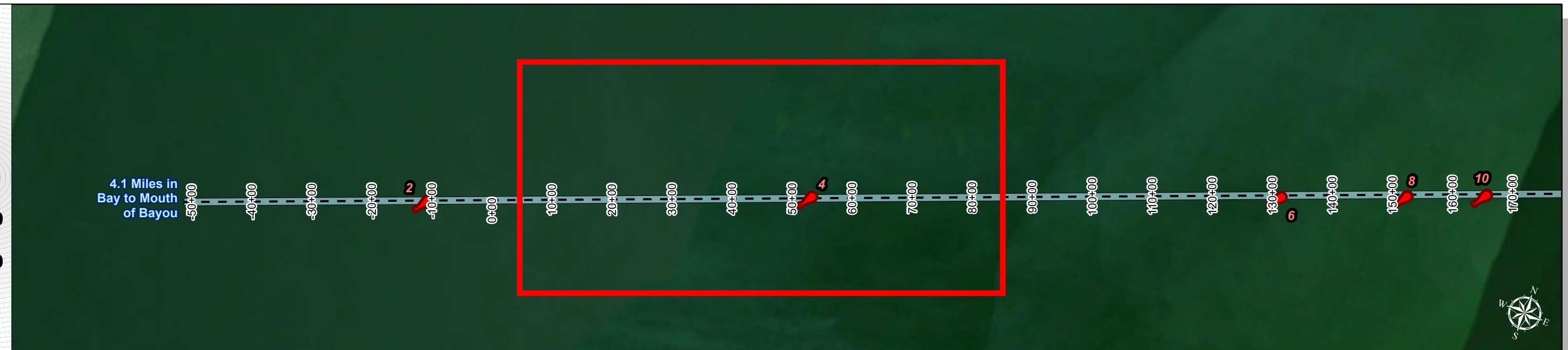
U.S. Army Corps of Engineers  
Galveston District




Regional Extent



Dredging Reach Extent



Latest Survey Collection Date: 11 October 2024	Authorized Depth: -8ft.
Document Page: 2 of 4	Side Slope Ratio: (Rise : Run)
Scale: 1:3,000	PDF Print Date: 10/31/2024
Mapped by: m3odnmhg	
Additional Imagery info:	



**Channel Features**

- Channel Center Line
- Channel Toe
- ↔ Channel Dimensions

**Aids to Navigation**

- Green Side Aids
- Red Side Aids
- Lights

**MLLW**

<1	1-2	2-3	3-4	4-6	6-8	8-10	10-12	>12
----	-----	-----	-----	-----	-----	------	-------	-----

**NOTES:**

- Horizontal coordinates are referenced to Texas State Plane Coordinate System, South Central Zone NAD83 US Survey Feet.
- Elevations are referenced to Mean Lower Low Water (MLLW) datum.
- This project was designed by the Galveston District of the U.S. Army Corps of Engineers. The initials and signatures and registration designations of individuals appear on these project documents within the scope of their employment as required by er1110.48132.
- The information depicted on this survey map represents the results of surveys made on the dates indicated and can only be considered as indicating the general conditions existing at that time. These conditions are subject to rapid change due to shoaling events. A prudent mariner should not rely exclusively on the information provided here. Required by 33 CFR 209.325
- For the most up to date information please check our website at: <http://www.svg.usace.army.mil/Missions/Navigation/HydrographicSurveys/>

Service Layer Credits: World Topographic Map: Texas Parks & Wildlife, Esri, HERE, Garmin, INCREMENT P, USGS, METINASA, NGA, EPA, USDA  
World Imagery: Maxar  
World Ocean Base: Esri, GEBCO, Garmin, NaturalVue

Additional Combined Survey Dates and Stationing:  
COMB\_SURV\_INFO\_HERE

Coordinate System: NAD 1983 StatePlane Texas South Central FIPS 4204 Feet  
Projection: Lambert Conformal Conic


**Dredging Reach Extent**

**Hydrographic Survey Extent**

**HYDROGRAPHIC SURVEY**  
U.S. ARMY ENGINEER DISTRICT  
CORPS OF ENGINEERS  
GALVESTON, TEXAS

**Station: -50+00 to 206+50  
DOUBLE BAYOU**  
4.1 Miles in Bay to Mouth of Bayou

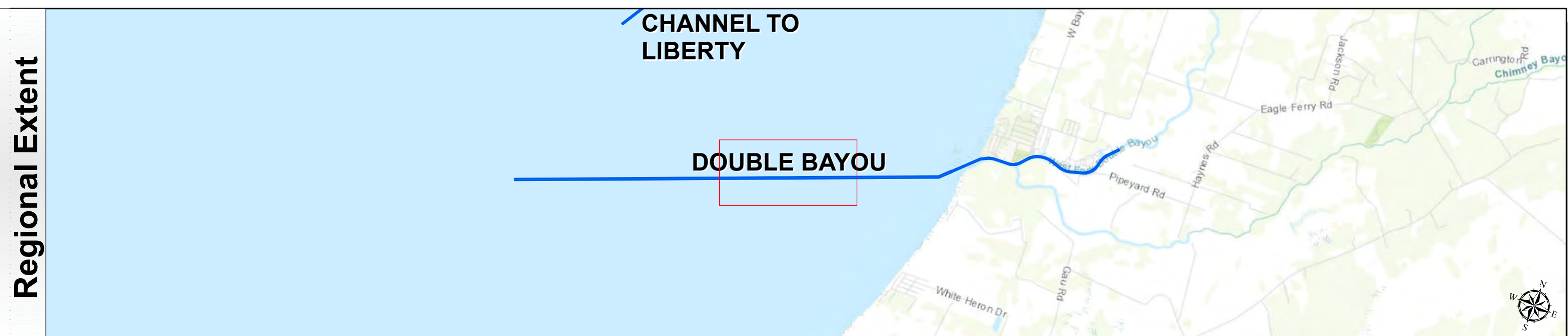
# Double Bayou: 4.1 Miles in Bay to Mouth of Bayou




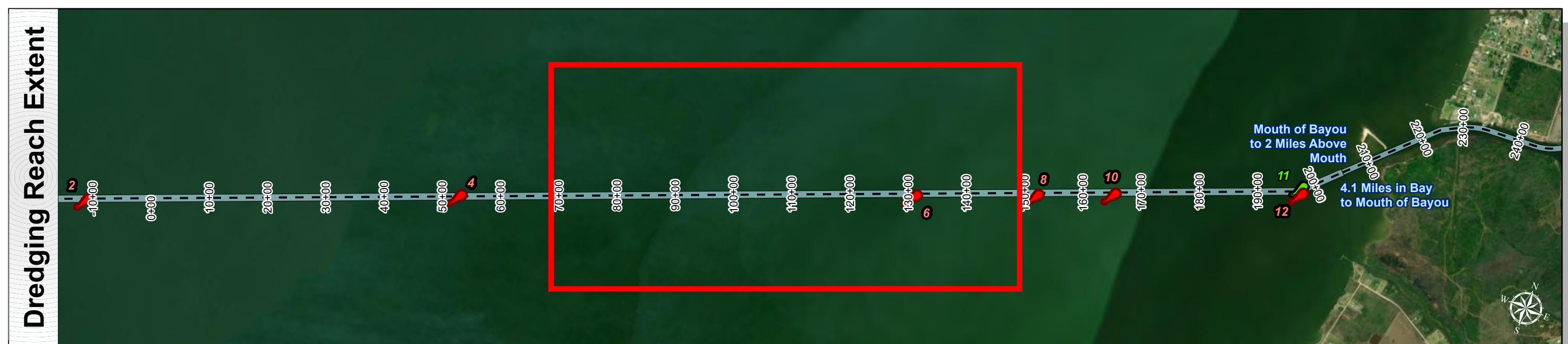
U.S. Army Corps of Engineers  
Galveston District



Regional Extent



Dredging Reach Extent



Latest Survey Collection Date: 11 October 2024	Authorized Depth: -8ft.
Document Page: 3 of 4	Side Slope Ratio: (Rise : Run)
Scale: 1:3,000	PDF Print Date: 10/31/2024
Mapped by: m3odnmhg	
Additional Imagery info:	



**Channel Features**

- Channel Center Line
- Channel Toe
- Channel Dimensions

**Aids to Navigation**

- Green Side Aids
- Red Side Aids
- Lights

**MLLW**

<1	1-2	2-3	3-4	4-6	6-8	8-10	10-12	>12
----	-----	-----	-----	-----	-----	------	-------	-----

**NOTES:**

- Horizontal coordinates are referenced to Texas State Plane Coordinate System, South Central Zone NAD83 US Survey Feet.
- Elevations are referenced to Mean Lower Low Water (MLLW) datum.
- This project was designed by the Galveston District of the U.S. Army Corps of Engineers. The initials and signatures and registration designations of individuals appear on these project documents within the scope of their employment as required by er1110-1-8132.
- The information depicted on this survey map represents the results of surveys made on the dates indicated and can only be considered as indicating the general conditions existing at that time. These conditions are subject to rapid change due to shoaling events. A prudent mariner should not rely exclusively on the information provided here. Required by 33 CFR 209.325
- For the most up to date information please check our website at: <http://www.svg.usace.army.mil/Missions/Navigation/HydrographicSurveys/>

Service Layer Credits: World Topographic Map: Texas Parks & Wildlife, Esri, HERE, Garmin, INCREMENT P, USGS, METINASA, NGA, EPA, USDA  
World Imagery: Maxar  
World Ocean Base: Esri, GEBCO, Garmin, NaturalVue

Additional Combined Survey Dates and Stationing:  
COMB\_SURV\_INFO\_HERE

Coordinate System: NAD 1983 StatePlane Texas South Central FIPS 4204 Feet  
Projection: Lambert Conformal Conic

**Dredging Reach Extent**

0 0.3 0.6 1.2 Miles

**Hydrographic Survey Extent**

0 255 510 1,020 Feet



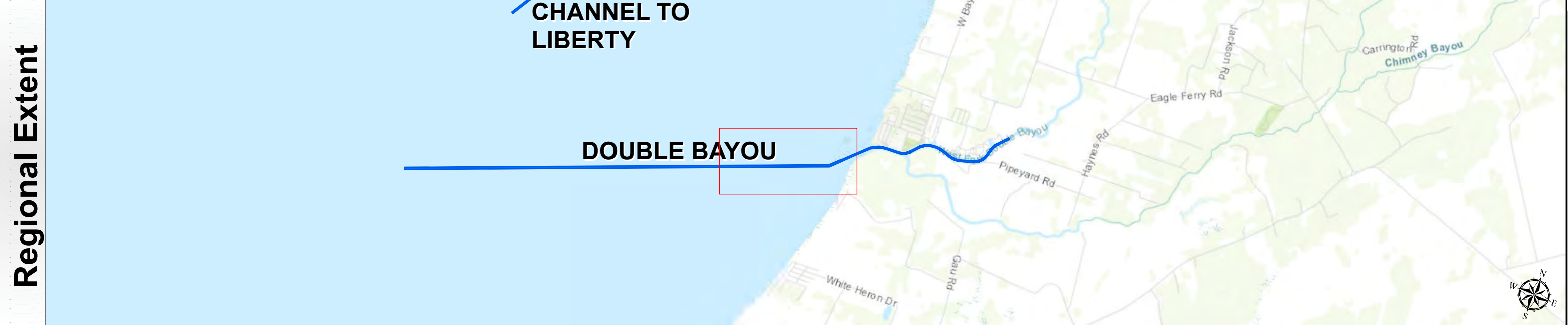
**HYDROGRAPHIC SURVEY**  
U.S. ARMY ENGINEER DISTRICT  
CORPS OF ENGINEERS  
GALVESTON, TEXAS

**Station: -50+00 to 206+50  
DOUBLE BAYOU**  
4.1 Miles in Bay to Mouth of Bayou


# Double Bayou: 4.1 Miles in Bay to Mouth of Bayou



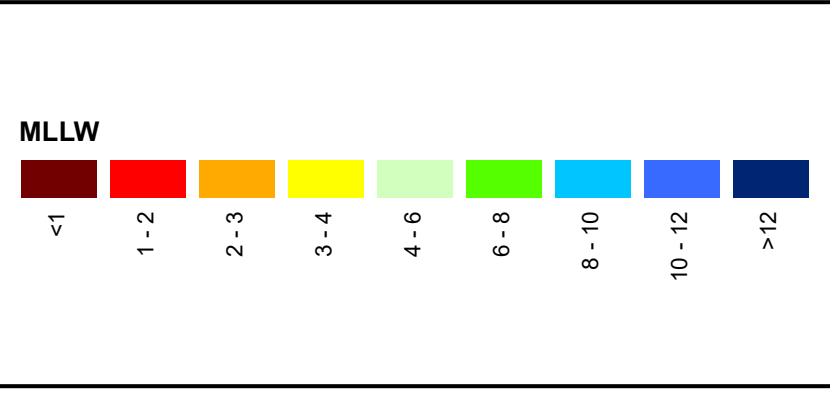
U.S. Army Corps of Engineers  
Galveston District



Latest Survey Collection Date: 11 October 2024	Authorized Depth: -8ft.
Document Page: 4 of 4	Side Slope Ratio: (Rise : Run)
Scale: 1:3,000	PDF Print Date: 10/31/2024
Mapped by: m3odnmhg	
Additional Imagery info:	

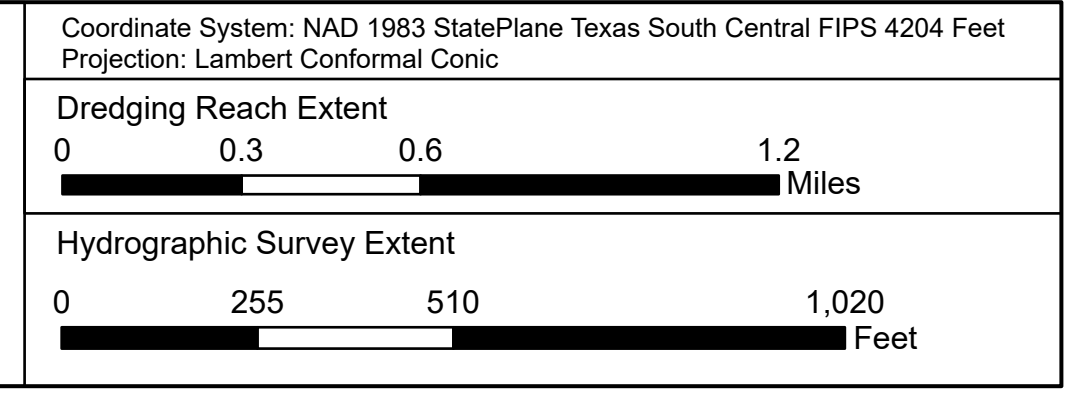


Channel Features	Aids to Navigation
Channel Center Line	Green Side Aids
Channel Toe	Red Side Aids
Channel Dimensions	Lights



**NOTES:**  
 1. Horizontal coordinates are referenced to Texas State Plane Coordinate System, South Central Zone NAD83 US Survey Feet.  
 2. Elevations are referenced to Mean Lower Low Water (MLLW) datum.  
 3. This project was designed by the Galveston District of the U.S. Army Corps of Engineers. The initials and signatures and registration designations of individuals appear on these project documents within the scope of their employment as required by 47CFR 117.11-18.132.  
 4. The information depicted on this survey map represents the results of surveys made on the dates indicated and can only be considered as indicating the general conditions existing at that time. These conditions are subject to rapid change due to shoaling events. A prudent mariner should not rely exclusively on the information provided here. Required by 33 CFR 209.325.  
 5. For the most up to date information please check our website at: <http://www.svg.usace.army.mil/Missions/Navigation/HydrographicSurveys/>  
 Service Layer Credits: World Topographic Map: Texas Parks & Wildlife, Esri, HERE, Garmin, INCREMENT P, USGS, METINASA, NGA, EPA, USDA  
 World Imagery: Maxar  
 World Ocean Base: Esri, GEBCO, Garmin, NaturalVue

Additional Combined Survey Dates and Stationing:  
 COMB\_SURV\_INFO\_HERE



**HYDROGRAPHIC SURVEY**  
 U.S. ARMY ENGINEER DISTRICT  
 CORPS OF ENGINEERS  
 GALVESTON, TEXAS  
**Station: -50+00 to 206+50**  
**DOUBLE BAYOU**  
 4.1 Miles in Bay to Mouth of Bayou