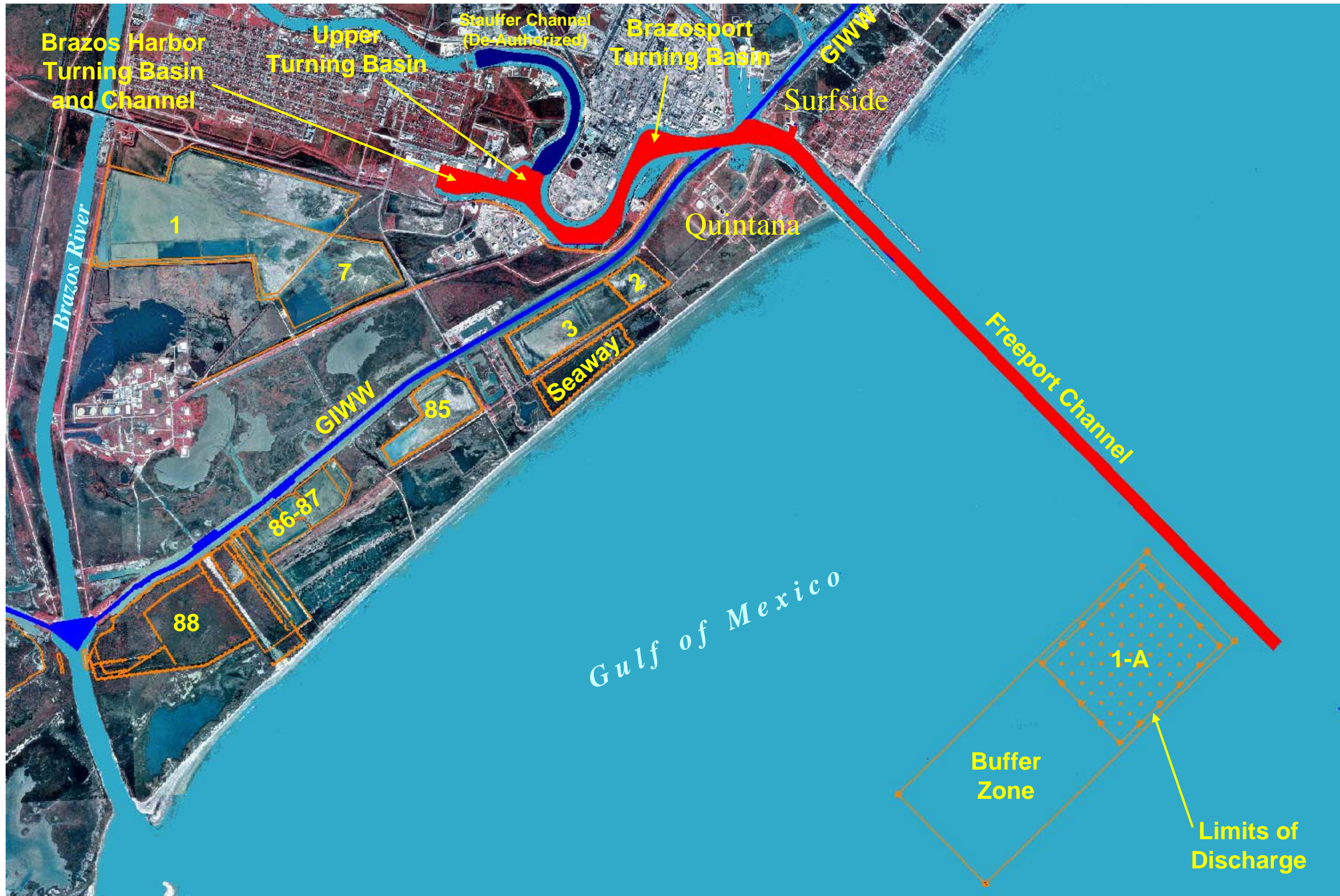




US Army Corps
of Engineers®
Galveston District

Freeport Harbor


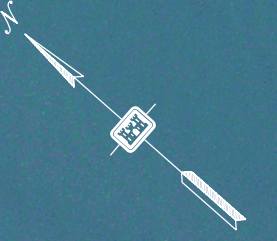


PLAN

SCALE IN FEET



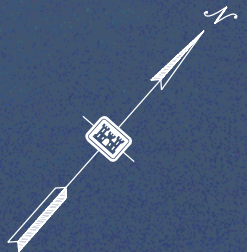
Freeport 1



X = 3,195,288.425
Y = 406,862.307




Freeport 2



STA. -133+00

X = 3,186,340.366
Y = 398,134.056



STA. -178+00

X = 3,189,482.534
Y = 394,912.755

X = 3,198,430.593
Y = 403,641.000



Freeport 3





EAST BAY - BR/205 RIVER HYBRID CANAL FLOOD PROTECTION LEVEE

DISPOSAL AREA NO. 1

SOUTH STORM LEVEE



PLAN

Freeport 4

X=317
Y=218

226+000
227+000
228+000
229+000
230+000
231+000
232+000
233+000
234+000
235+000
236+000
237+000
238+000
239+000
240+000
241+000
242+000
243+000
244+000
245+000
246+000
247+000
248+000
249+000
250+000
251+000
252+000
253+000
254+000
255+000
256+000
257+000
258+000
259+000
260+000
261+000
262+000
263+000
264+000
265+000
266+000
267+000
268+000
269+000
270+000
271+000
272+000
273+000
274+000
275+000
276+000
277+000
278+000
279+000
280+000
281+000
282+000
283+000
284+000
285+000
286+000
287+000
288+000
289+000
290+000
291+000
292+000
293+000
294+000
295+000
296+000
297+000
298+000
299+000
300+000



PORT OF FREEPORT
PLACEMENT AREA No. 2 & 3

SEAWAY PLACEMENT AREA
PORT OF FREEPORT

PORT
AREA No. 85

Freeport 5

