

GALVESTON DISTRICT DREDGE MEETING 2024

Sabine Neches Waterway CIP

Franchelle Nealy – Project Manager
Project Management Branch
Programs & Project Management Division, Galveston District

November 5th, 2024



U.S. ARMY



US Army Corps
of Engineers®

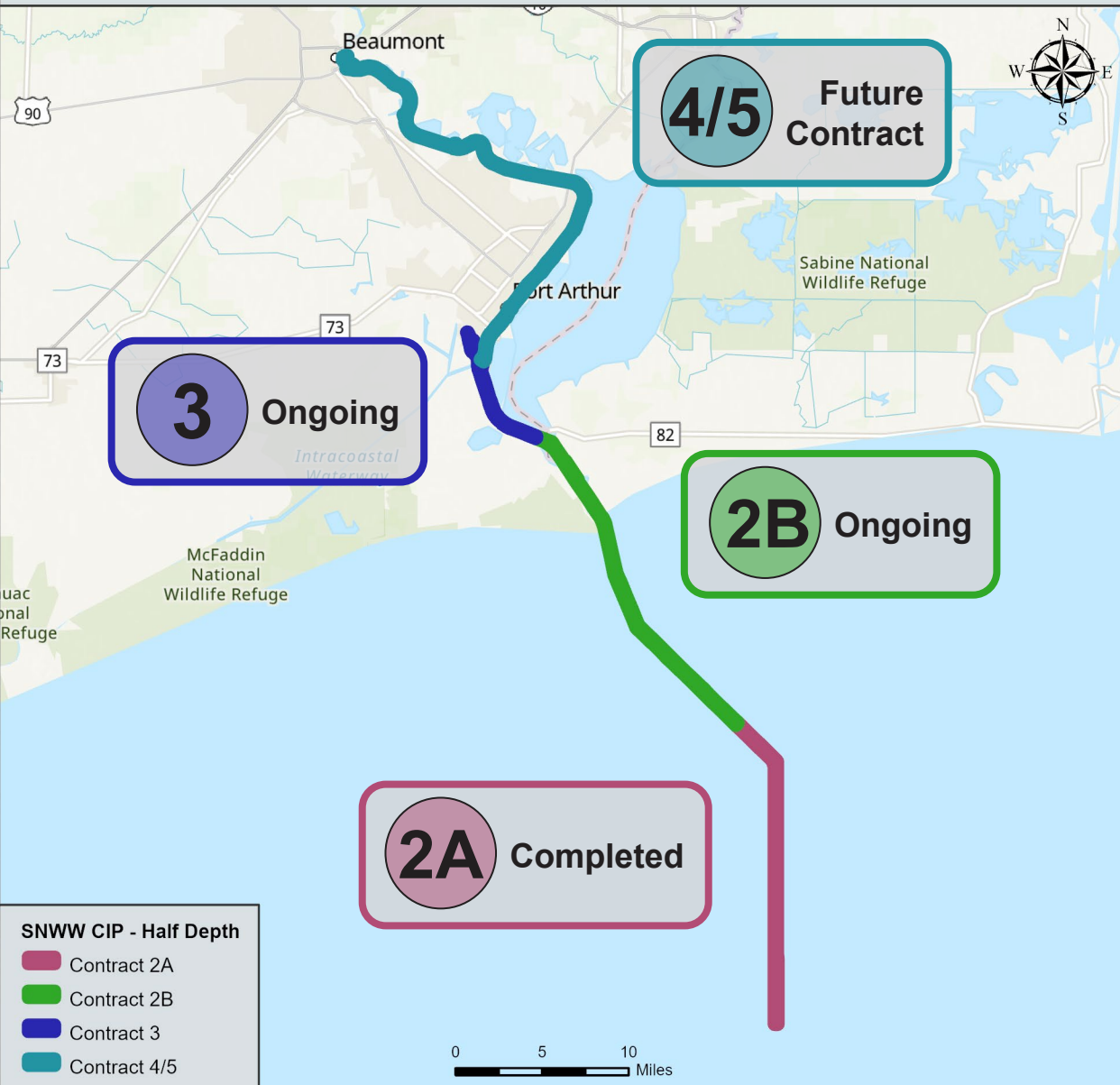


U.S. ARMY

SABINE NECHES WATERWAY CHANNEL IMPROVEMENT PROJECT

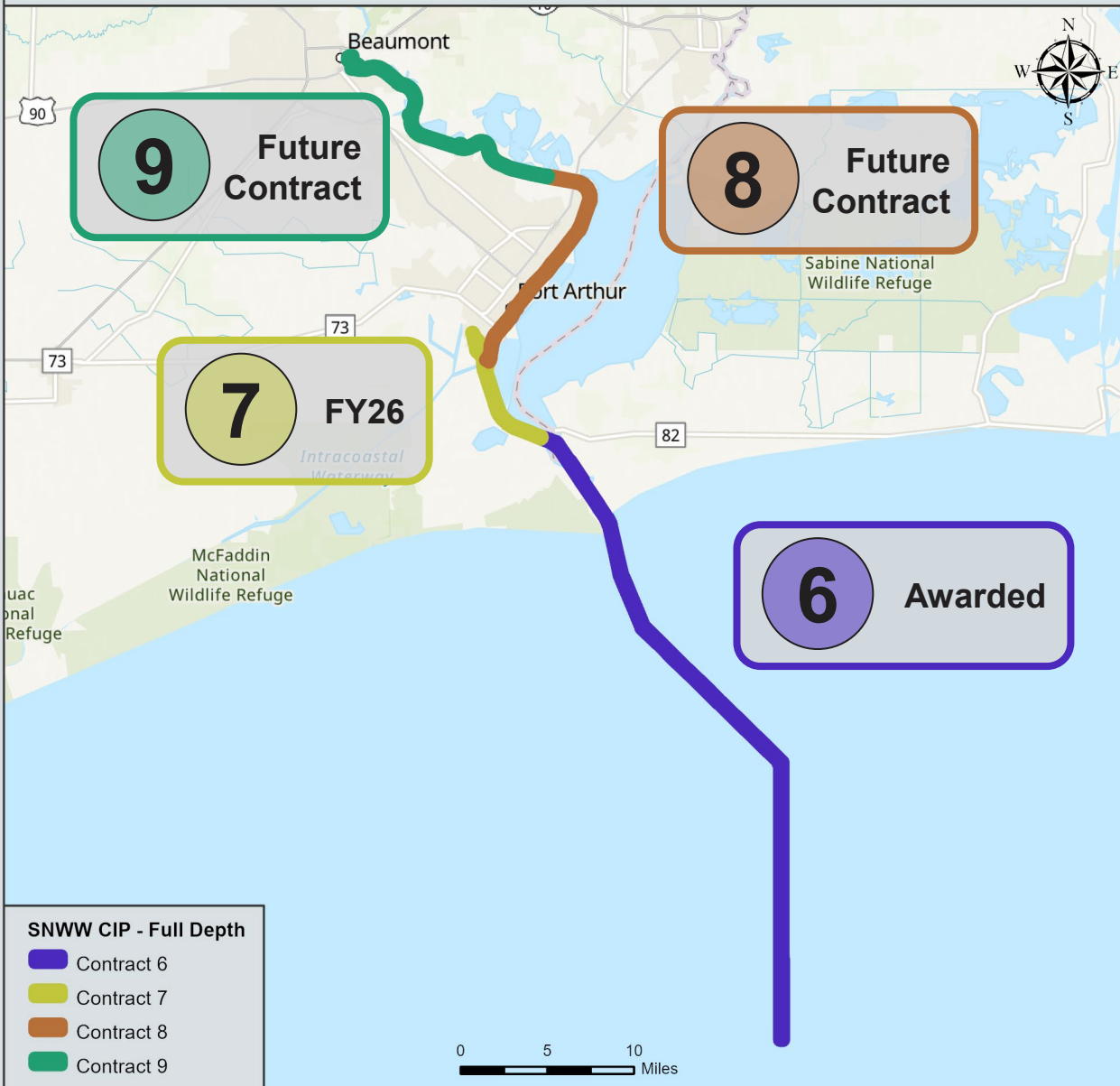


SNWW CIP: Half Depth Contracts



- SNWW CIP - Half Depth**
- Contract 2A
 - Contract 2B
 - Contract 3
 - Contract 4/5

SNWW CIP: Full Depth Contracts

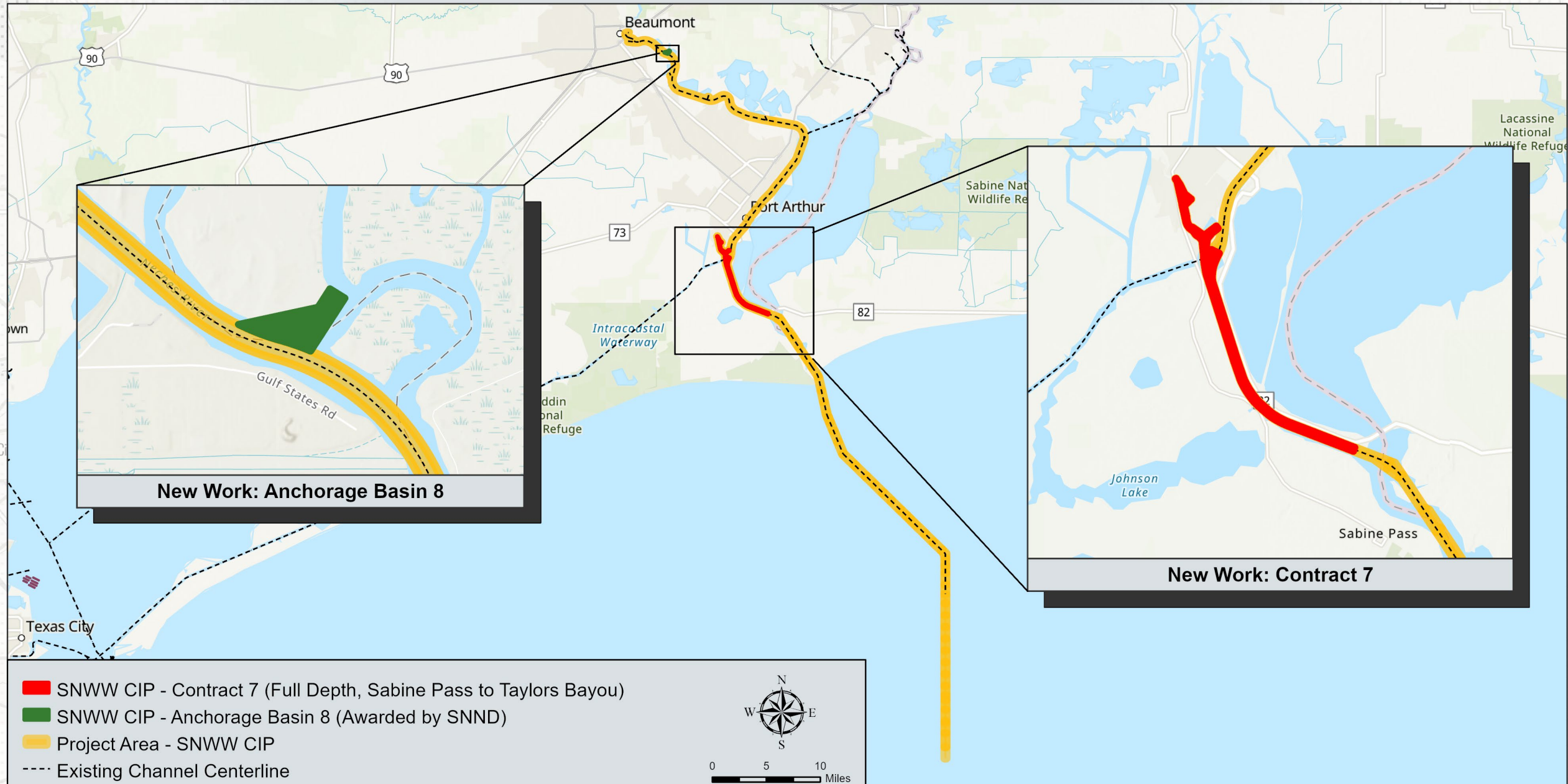



- SNWW CIP - Full Depth**
- Contract 6
 - Contract 7
 - Contract 8
 - Contract 9



U.S. ARMY

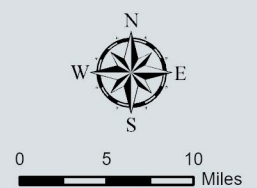
SABINE NECHES WATERWAY CHANNEL IMPROVEMENT PROJECT



New Work: Anchorage Basin 8

New Work: Contract 7

- SNWW CIP - Contract 7 (Full Depth, Sabine Pass to Taylors Bayou)
- SNWW CIP - Anchorage Basin 8 (Awarded by SNND)
- Project Area - SNWW CIP
- - - Existing Channel Centerline





U.S. ARMY

FY25 NEW WORK: [AWARDED BY SNND] SABINE-NECHES WATERWAY CHANNEL IMPROVEMENT (ANCHORAGE BASIN 8)



Riverwood Golf Club

LOCATION: Anchorage Basin No.8

DREDGE TYPE: Pipeline

PLACEMENT: Upland / Confined (PA 25 & 26)

QUANTITY: 2,000,000 CY

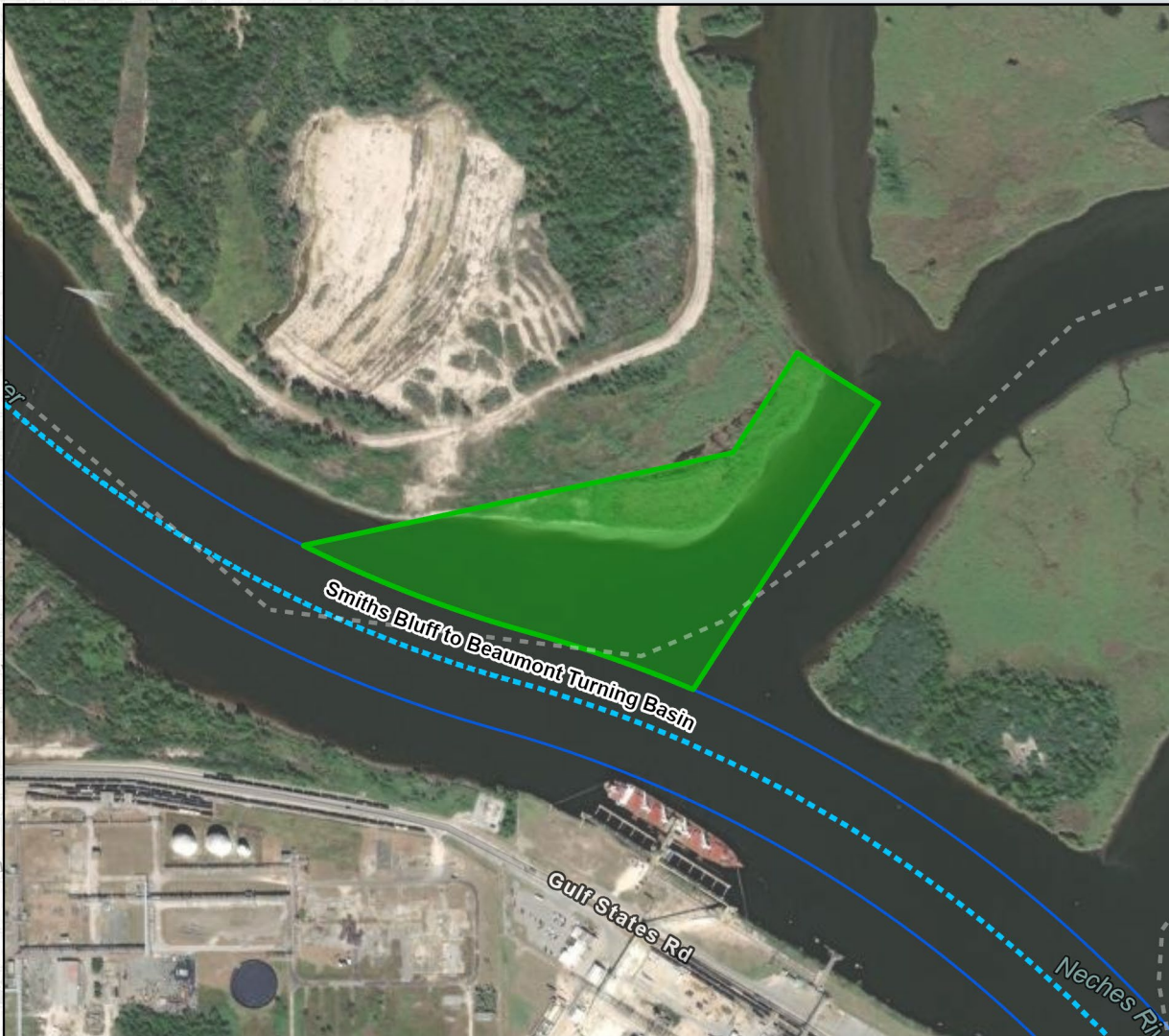
PROJECT DEPTH: 40 ft.

ADVERTISE: 12/16/2024

AWARD: 01/27/2025

DREDGING DURATION: 9 Months

WORK RESTRICTIONS/WINDOW: NA



- Maintenance Dredging
- New Work Dredging
- PA Improvements

- New Work PA Improvements
- Channel Centerline



0 0.05 0.1 0.2 Miles



U.S. ARMY

FY26 NEW WORK: SABINE-NECHES WATERWAY - CHANNEL IMPROVEMENT PROJECT (CONTRACT #7 FULL DEPTH, SABINE PASS TO TAYLORS BAYOU)



LOCATION: Sabine-Neches Waterway

DREDGE TYPE: Pipeline

PLACEMENT: Upland / Confined

EST Quantity: 6,000,000 CY

PROJECT DEPTH: 48 ft.

ADVERTISE: 11/19/2025

AWARD: 6/15/2026

ACQUISTION: Request for Proposal

DESIGN: Approaching 35%



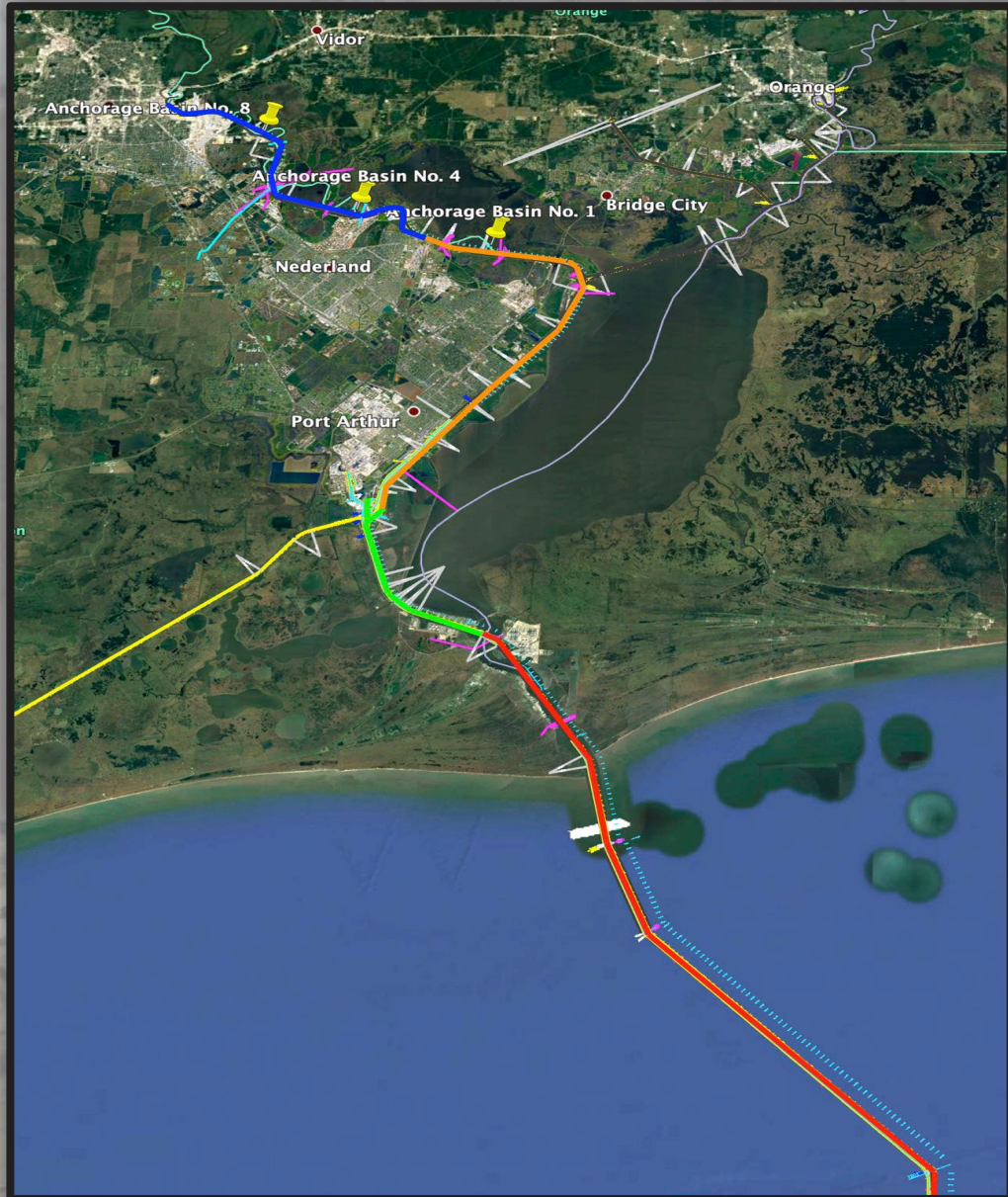
- Maintenance Dredging
- New Work Dredging
- PA Improvements

- New Work PA Improvements
- Channel Centerline





SABINE-NECHES WATERWAY CHANNEL IMPROVEMENT PROJECT PARTNERSHIP TO DELIVER PROJECT FASTER



Contract Number	Contract Name	Owner of Contract	Award Fiscal Year
DEEPENING 4-FT	1	DREDGE ANCHORAGE BASIN #1	USACE 2020 (A) (complete)
	2A	DREDGE OFFSHORE CHANNEL TO SABINE BANK CHANNEL	USACE 2022 (A) (complete)
	2B	DREDGE SABINE BANK CHANNEL TO SABINE PASS CHANNEL	SNND 2024 (A) (ongoing)
	3	DREDGE SABINE PASS CHANNEL TO TEXACO ISLAND & TAYLORS BAYOU	SNND 2024 (A) (ongoing)
	4	DREDGE TEXACO ISLAND TO PORT NECHES PARK	SNND 2025
DEEPENING 4-FT	5	DREDGE PORT NECHES PARK TO PORT OF BEAUMONT	SNND 2026
	6	DREDGE OFFSHORE CHANNEL TO SABINE PASS CHANNEL	USACE 2024 (A) (ongoing)
	7	DREDGE SABINE PASS CHANNEL TO TEXACO ISLAND & TAYLORS BAYOU	USACE 2026
	8	DREDGE TEXACO ISLAND TO PORT NECHES PARK	USACE 2028
	9	DREDGE PORT NECHES PARK TO PORT OF BEAUMONT	USACE 2029
	10	MITIGATION WEST BLACK BAYOU, LA	USACE 2027
	11	MITIGATION EAST BLACK BAYOU, LA	USACE 2028
	12	MITIGATION WILLOW BAYOU, LA	USACE 2026
	13	DREDGE ANCHORAGE BASIN #8	SNND 2025
14	DREDGE ANCHORAGE BASIN #4	SNND 2026/2027	

Contracts 4-5 will be combined