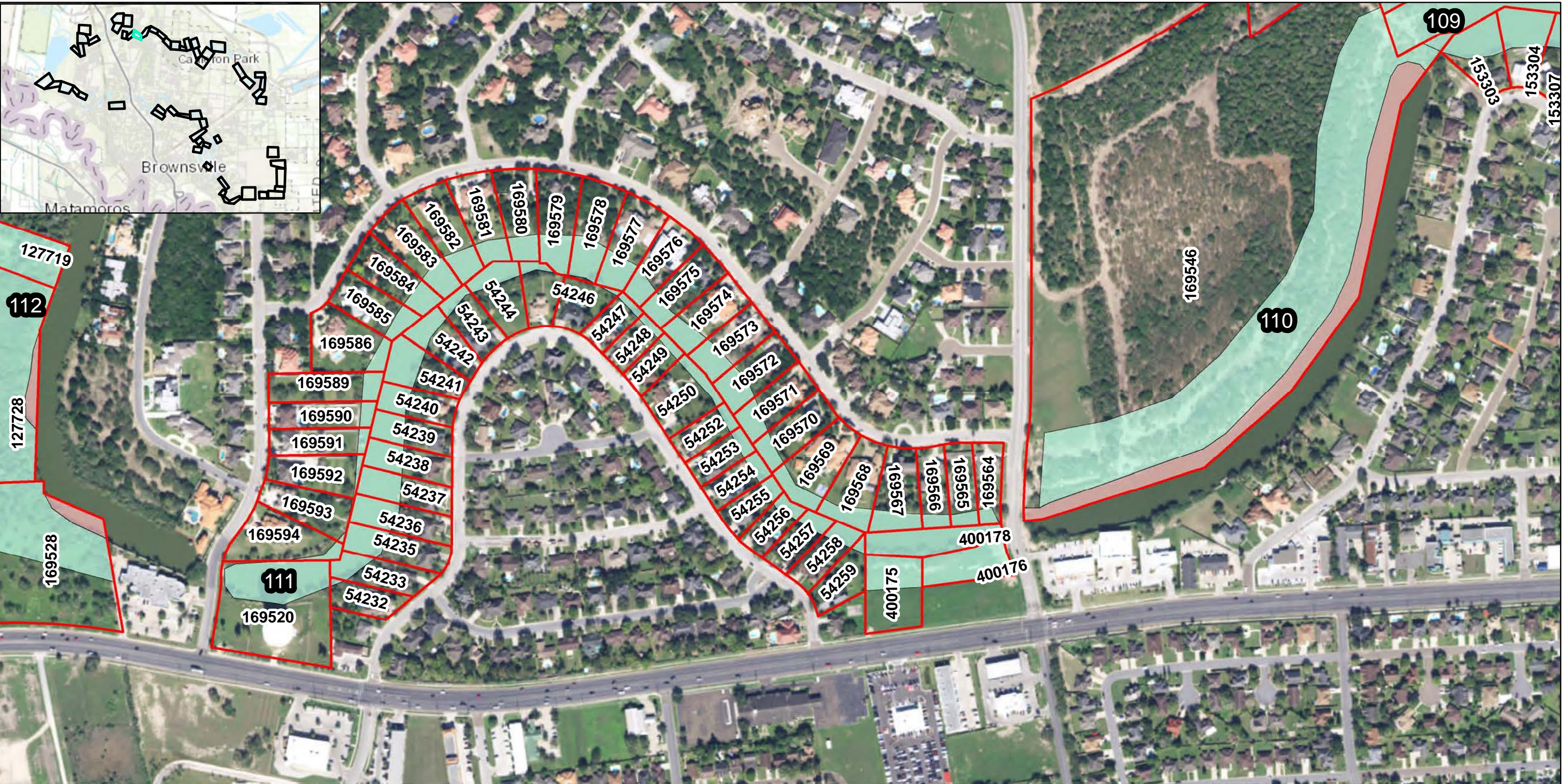


Real Estate Plan Drawings (Index and 58 drawings)

Part 2

PAGE INTENTIONALLY LEFT BLANK



-  Texas State Fish and Wildlife
-  U.S. Fish and Wildlife
-  Cameron County Parcels
-  Resacas Study Measures
-  Remainder
-  Resacas Number
-  Parcel ID Number



DATUM: NORTH AMERICAN 1983
PROJECTION: STATE PLANE
ZONE: 4205 TEXAS SOUTH
Page 19 of 58








RESACAS AT BROWNSVILLE, TEXAS ECOSYSTEM RESTORATION AND FEASIBILITY STUDY

0 370 740 Feet

The data is only a representation of features on the earth compiled by computer program from raw data obtained from different sources and is not necessarily, in whole or in part, based upon any physical recording, study or survey, professional or otherwise, of the covered property. This information is not intended as a substitute for a field survey by a licensed professional or any other use or application that requires legal or engineering accuracy.



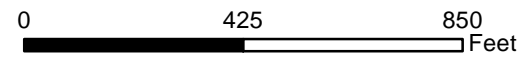


-  Texas State Fish and Wildlife
-  U.S. Fish and Wildlife
-  Cameron County Parcels
-  Resacas Study Measures
-  Remainder
-  Resacas Number
-  Parcel ID Number



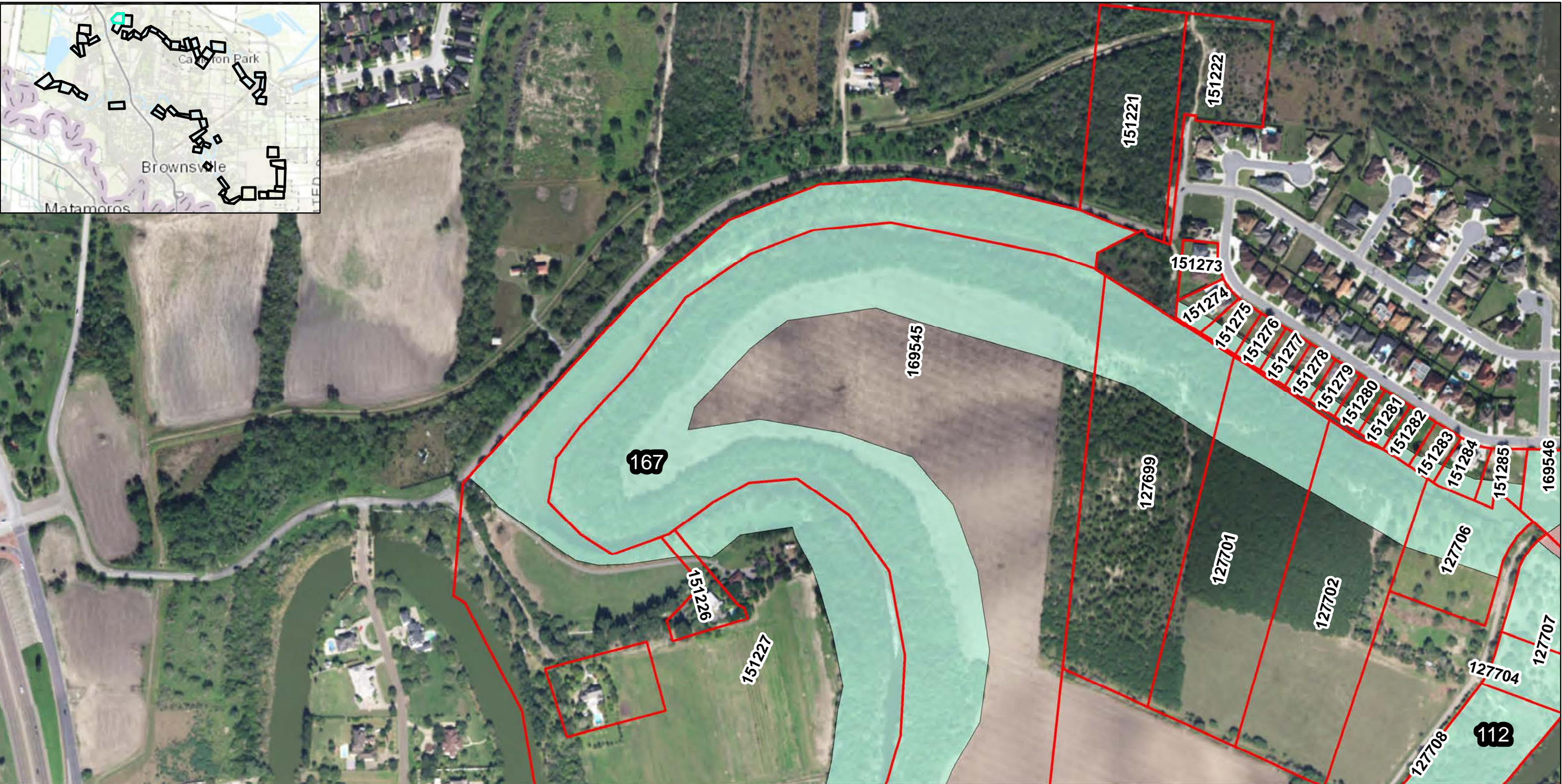
DATUM: NORTH AMERICAN 1983
PROJECTION: STATE PLANE
ZONE: 4205 TEXAS SOUTH
Page 22 of 58

RESACAS AT BROWNSVILLE, TEXAS ECOSYSTEM RESTORATION AND FEASIBILITY STUDY



The data is only a representation of features on the earth compiled by computer program from raw data obtained from different sources and is not necessarily, in whole or in part, based upon any physical recording, study or survey, professional or otherwise, of the covered property. This information is not intended as a substitute for a field survey by a licensed professional or any other use or application that requires legal or engineering accuracy.





Texas State Fish and Wildlife

U.S. Fish and Wildlife

Cameron County Parcels

Resacas Study Measures

Remainder

99

 Resacas Number

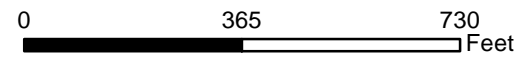
150819

 Parcel ID Number



DATUM: NORTH AMERICAN 1983
PROJECTION: STATE PLANE
ZONE: 4205 TEXAS SOUTH
Page 23 of 58

RESACAS AT BROWNSVILLE, TEXAS ECOSYSTEM RESTORATION AND FEASIBILITY STUDY



The data is only a representation of features on the earth compiled by computer program from raw data obtained from different sources and is not necessarily, in whole or in part, based upon any physical recording, study or survey, professional or otherwise, of the covered property. This information is not intended as a substitute for a field survey by a licensed professional or any other use or application that requires legal or engineering accuracy.



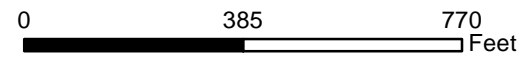


-  Texas State Fish and Wildlife
-  U.S. Fish and Wildlife
-  Cameron County Parcels
-  Resacas Study Measures
-  Remainder
-  Resacas Number
-  Parcel ID Number



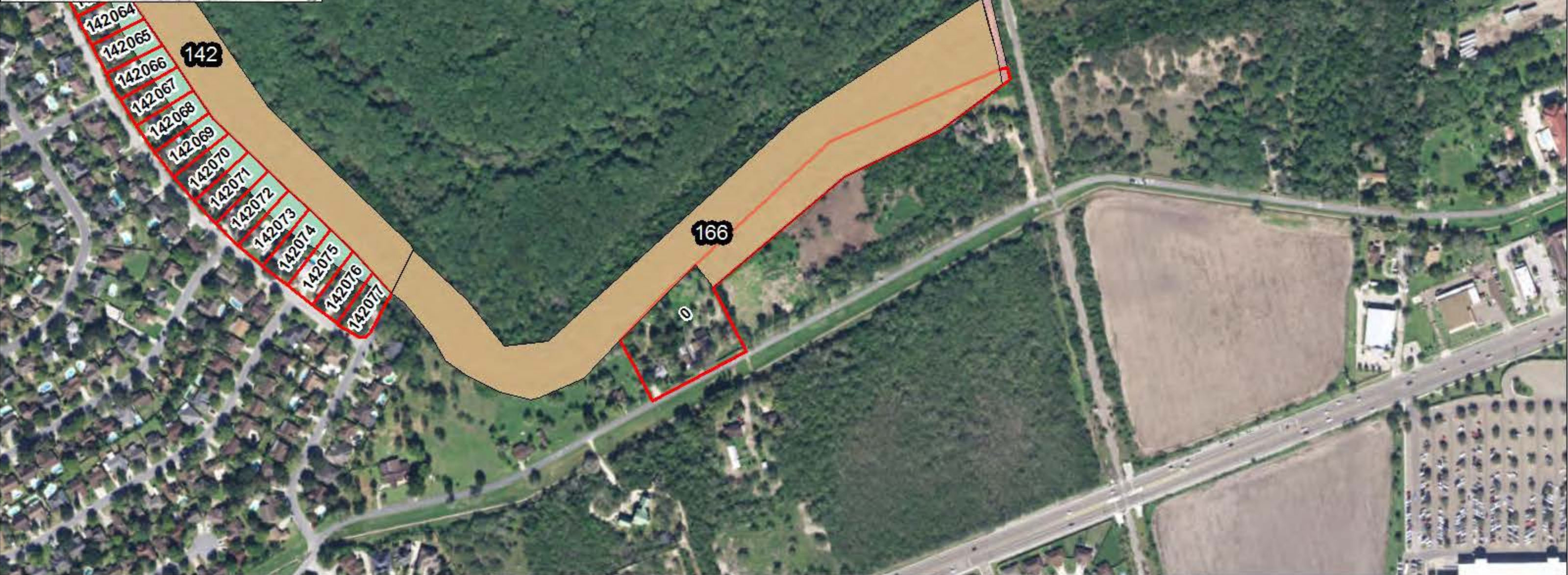
DATUM: NORTH AMERICAN 1983
PROJECTION: STATE PLANE
ZONE: 4205 TEXAS SOUTH
Page 24 of 58

RESACAS AT BROWNSVILLE, TEXAS ECOSYSTEM RESTORATION AND FEASIBILITY STUDY



The data is only a representation of features on the earth compiled by computer program from raw data obtained from different sources and is not necessarily, in whole or in part, based upon any physical recording, study or survey, professional or otherwise, of the covered property. This information is not intended as a substitute for a field survey by a licensed professional or any other use or application that requires legal or engineering accuracy.



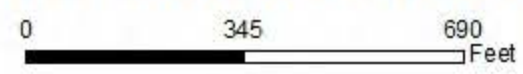


- Texas State Fish and Wildlife
- U.S. Fish and Wildlife
- Cameron County Parcels
- Resacas Study Measures
- Remainder
- Resacas Number
- Parcel ID Number



DATUM: NORTH AMERICAN 1983
PROJECTION: STATE PLANE
ZONE: 4205 TEXAS SOUTH
Page 25 of 58






RESACAS AT BROWNSVILLE, TEXAS ECOSYSTEM RESTORATION AND FEASIBILITY STUDY



The data is only a representation of features on the earth compiled by computer program from raw data obtained from different sources and is not necessarily, in whole or in part, based upon any physical recording, study or survey, professional or otherwise, of the covered property. This information is not intended as a substitute for a field survey by a licensed professional or any other use or application that requires legal or engineering accuracy.



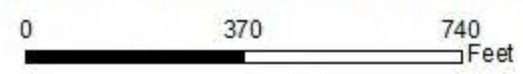


-  Texas State Fish and Wildlife
-  U.S. Fish and Wildlife
-  Cameron County Parcels
-  Resacas Study Measures
-  Remainder
-  Resacas Number
-  Parcel ID Number



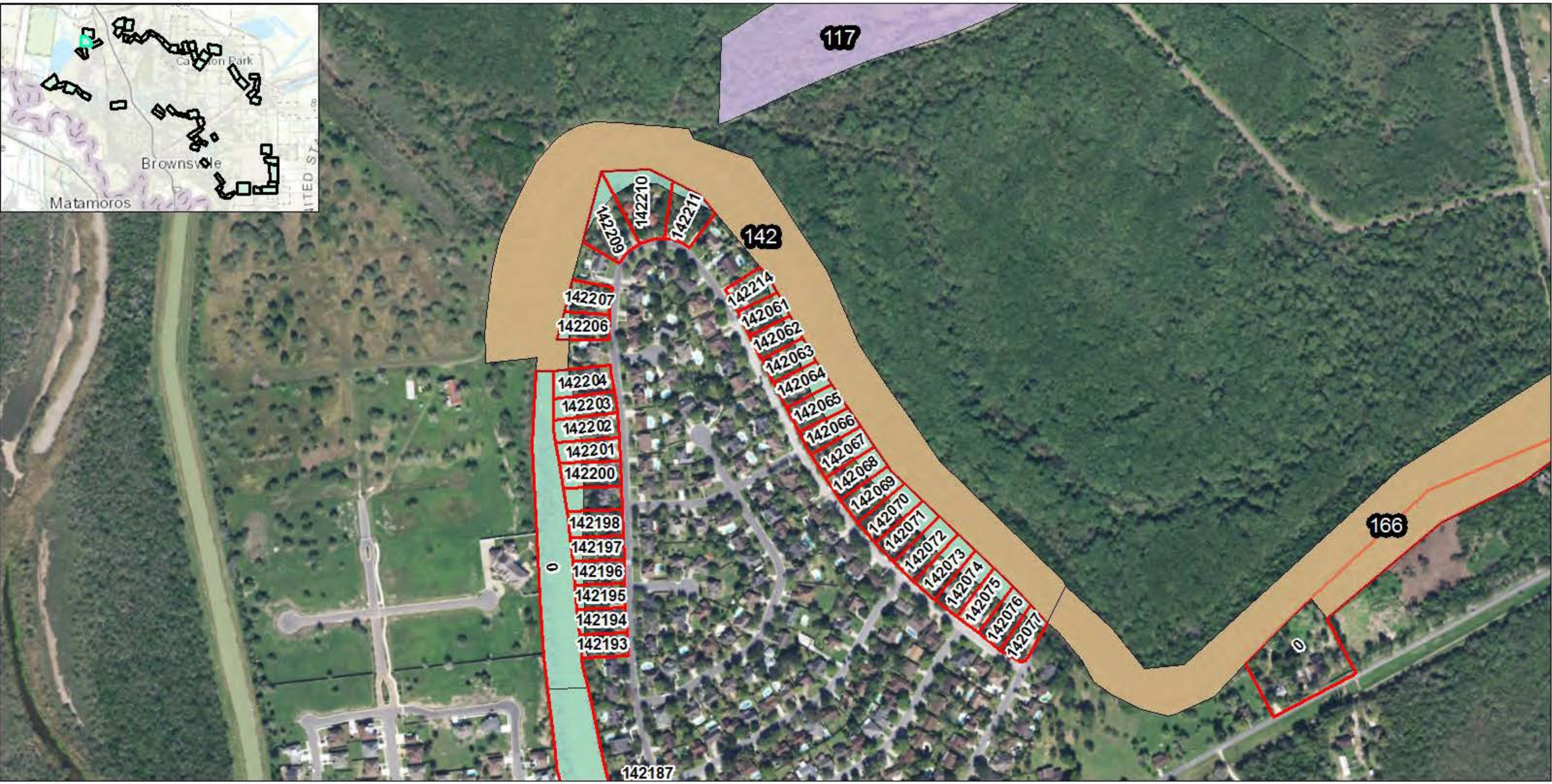
DATUM: NORTH AMERICAN 1983
PROJECTION: STATE PLANE
ZONE: 4205 TEXAS SOUTH
Page 26 of 58

RESACAS AT BROWNSVILLE, TEXAS ECOSYSTEM RESTORATION AND FEASIBILITY STUDY



The data is only a representation of features on the earth compiled by computer program from raw data obtained from different sources and is not necessarily, in whole or in part, based upon any physical recording, study or survey, professional or otherwise, of the covered property. This information is not intended as a substitute for a field survey by a licensed professional or any other use or application that requires legal or engineering accuracy.






- Texas State Fish and Wildlife
- U.S. Fish and Wildlife
- Cameron County Parcels
- Resacas Study Measures
- Remainder
- Resacas Number
- Parcel ID Number



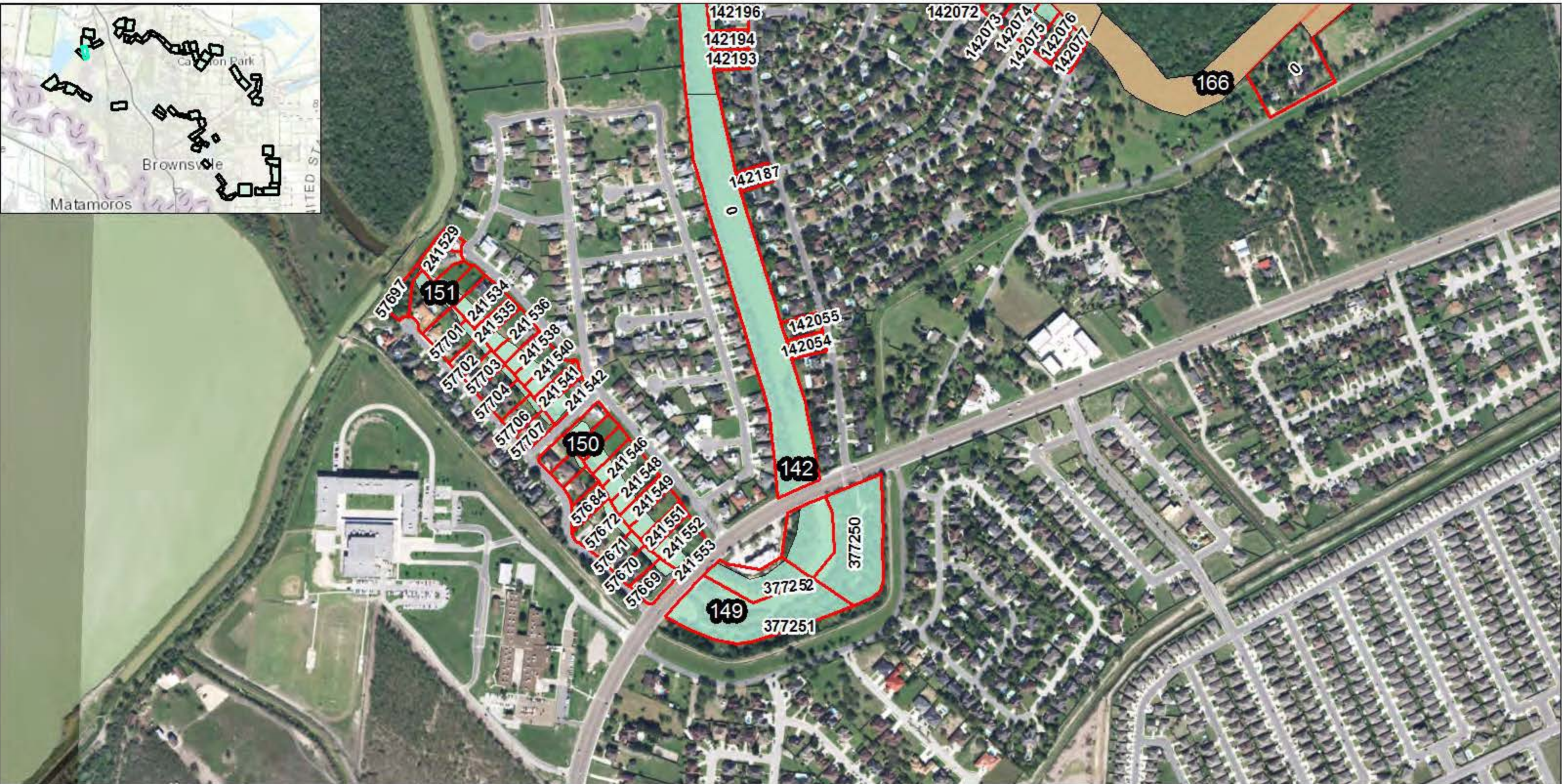
DATUM: NORTH AMERICAN 1983
PROJECTION: STATE PLANE
ZONE: 4205 TEXAS SOUTH
Page 27 of 58

RESACAS AT BROWNSVILLE, TEXAS ECOSYSTEM RESTORATION AND FEASIBILITY STUDY



The data is only a representation of features on the earth compiled by computer program from raw data obtained from different sources and is not necessarily, in whole or in part, based upon any physical recording, study or survey, professional or otherwise, of the covered property. This information is not intended as a substitute for a field survey by a licensed professional or any other use or application that requires legal or engineering accuracy.





- Texas State Fish and Wildlife
- U.S. Fish and Wildlife
- Cameron County Parcels
- Resacas Study Measures
- Remainder
- Resacas Number
- Parcel ID Number



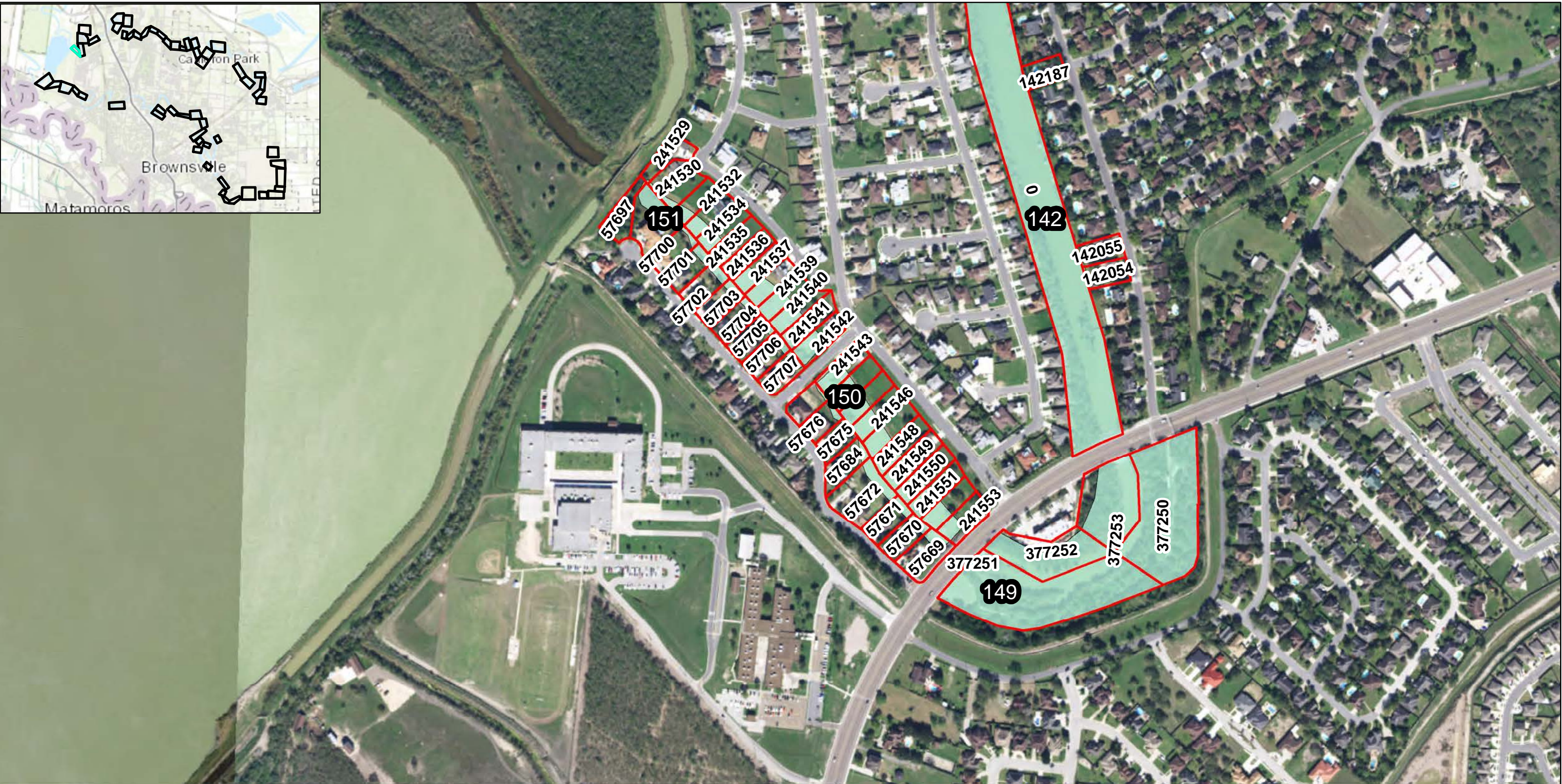
DATUM: NORTH AMERICAN 1983
PROJECTION: STATE PLANE
ZONE: 4205 TEXAS SOUTH
Page 28 of 58

RESACAS AT BROWNSVILLE, TEXAS ECOSYSTEM RESTORATION AND FEASIBILITY STUDY

0 487.5 975 Feet

The data is only a representation of features on the earth compiled by computer program from raw data obtained from different sources and is not necessarily, in whole or in part, based upon any physical recording, study or survey, professional or otherwise, of the covered property. This information is not intended as a substitute for a field survey by a licensed professional or any other use or application that requires legal or engineering accuracy.





-  Texas State Fish and Wildlife
-  U.S. Fish and Wildlife
-  Cameron County Parcels
-  Resacas Study Measures
-  Remainder
-  Resacas Number
-  Parcel ID Number



DATUM: NORTH AMERICAN 1983
PROJECTION: STATE PLANE
ZONE: 4205 TEXAS SOUTH
Page 29 of 58

RESACAS AT BROWNSVILLE, TEXAS ECOSYSTEM RESTORATION AND FEASIBILITY STUDY

0 410 820 Feet

The data is only a representation of features on the earth compiled by computer program from raw data obtained from different sources and is not necessarily, in whole or in part, based upon any physical recording, study or survey, professional or otherwise, of the covered property. This information is not intended as a substitute for a field survey by a licensed professional or any other use or application that requires legal or engineering accuracy.



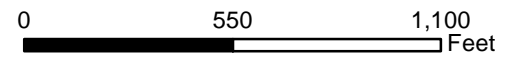


- Texas State Fish and Wildlife
- U.S. Fish and Wildlife
- Cameron County Parcels
- Resacas Study Measures
- Remainder
- Resacas Number
- Parcel ID Number



DATUM: NORTH AMERICAN 1983
PROJECTION: STATE PLANE
ZONE: 4205 TEXAS SOUTH
Page 30 of 58

RESACAS AT BROWNSVILLE, TEXAS ECOSYSTEM RESTORATION AND FEASIBILITY STUDY



The data is only a representation of features on the earth compiled by computer program from raw data obtained from different sources and is not necessarily, in whole or in part, based upon any physical recording, study or survey, professional or otherwise, of the covered property. This information is not intended as a substitute for a field survey by a licensed professional or any other use or application that requires legal or engineering accuracy.



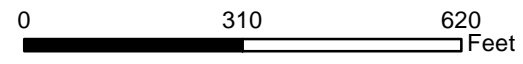


- Texas State Fish and Wildlife
- U.S. Fish and Wildlife
- Cameron County Parcels
- Resacas Study Measures
- Remainder
- Resacas Number
- Parcel ID Number



DATUM: NORTH AMERICAN 1983
PROJECTION: STATE PLANE
ZONE: 4205 TEXAS SOUTH
Page 31 of 58

RESACAS AT BROWNSVILLE, TEXAS ECOSYSTEM RESTORATION AND FEASIBILITY STUDY



The data is only a representation of features on the earth compiled by computer program from raw data obtained from different sources and is not necessarily, in whole or in part, based upon any physical recording, study or survey, professional or otherwise, of the covered property. This information is not intended as a substitute for a field survey by a licensed professional or any other use or application that requires legal or engineering accuracy.



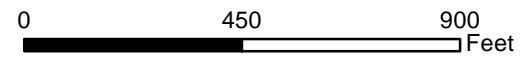


-  Texas State Fish and Wildlife
-  U.S. Fish and Wildlife
-  Cameron County Parcels
-  Resacas Study Measures
-  Remainder
-  Resacas Number
-  Parcel ID Number



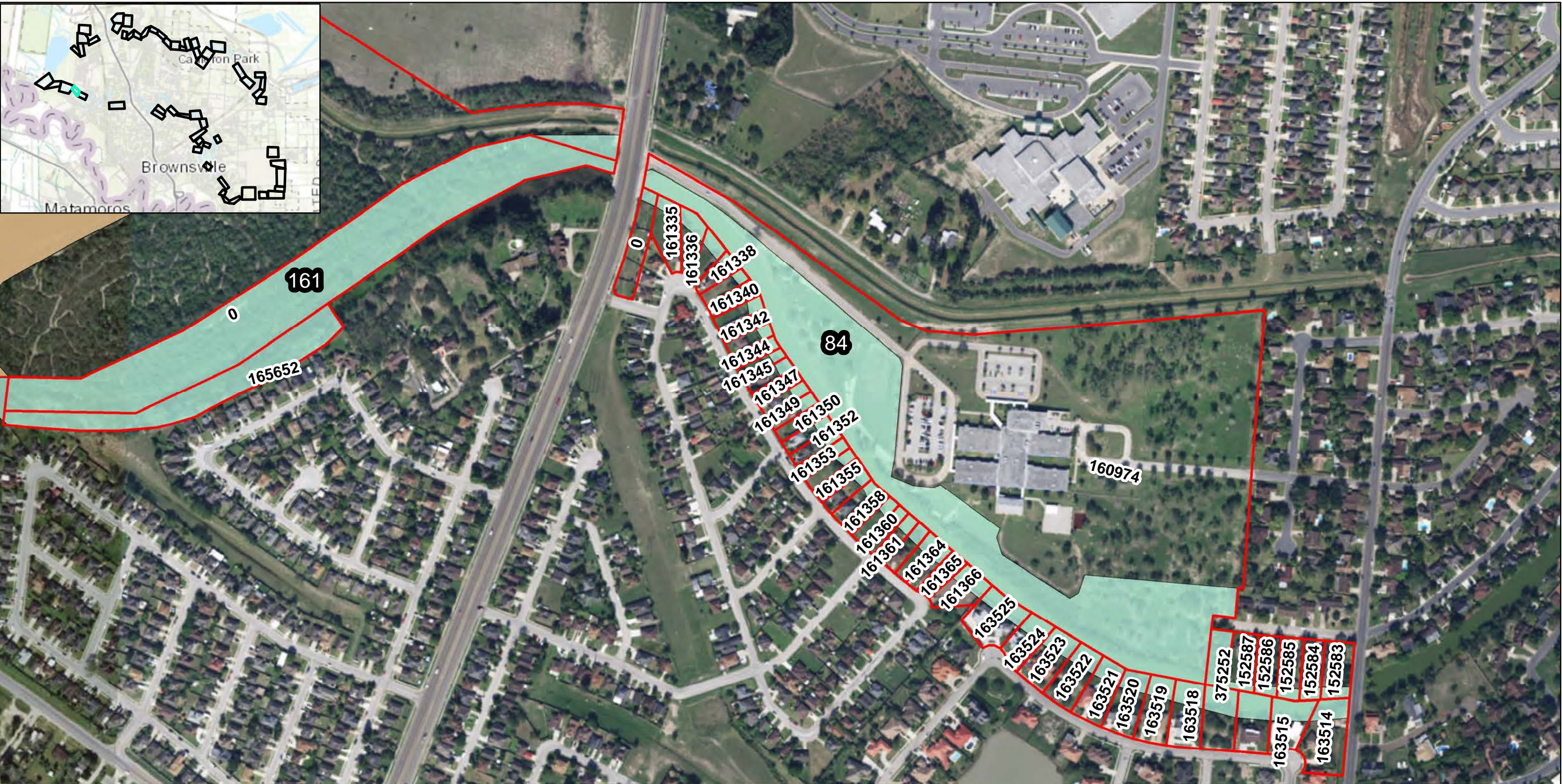
DATUM: NORTH AMERICAN 1983
PROJECTION: STATE PLANE
ZONE: 4205 TEXAS SOUTH
Page 32 of 58

RESACAS AT BROWNSVILLE, TEXAS ECOSYSTEM RESTORATION AND FEASIBILITY STUDY



The data is only a representation of features on the earth compiled by computer program from raw data obtained from different sources and is not necessarily, in whole or in part, based upon any physical recording, study or survey, professional or otherwise, of the covered property. This information is not intended as a substitute for a field survey by a licensed professional or any other use or application that requires legal or engineering accuracy.



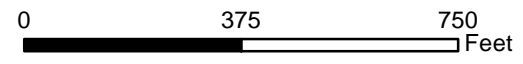


-  Texas State Fish and Wildlife
-  U.S. Fish and Wildlife
-  Cameron County Parcels
-  Resacas Study Measures
-  Remainder
-  Resacas Number
-  Parcel ID Number



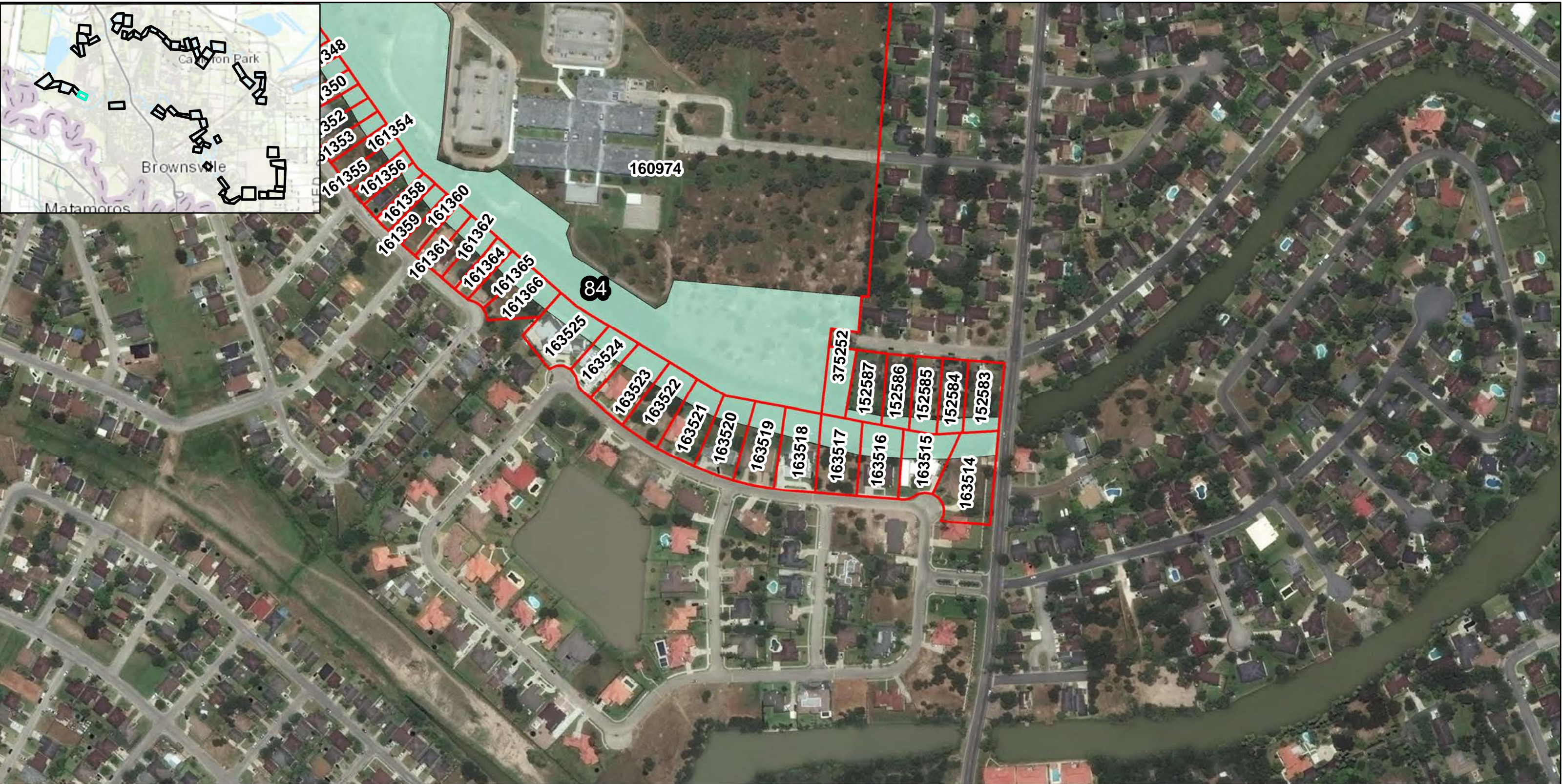
DATUM: NORTH AMERICAN 1983
PROJECTION: STATE PLANE
ZONE: 4205 TEXAS SOUTH
Page 33 of 58

RESACAS AT BROWNSVILLE, TEXAS ECOSYSTEM RESTORATION AND FEASIBILITY STUDY



The data is only a representation of features on the earth compiled by computer program from raw data obtained from different sources and is not necessarily, in whole or in part, based upon any physical recording, study or survey, professional or otherwise, of the covered property. This information is not intended as a substitute for a field survey by a licensed professional or any other use or application that requires legal or engineering accuracy.



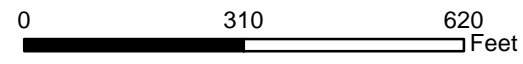


- Texas State Fish and Wildlife
- U.S. Fish and Wildlife
- Cameron County Parcels
- Resacas Study Measures
- Remainder
- Resacas Number
- Parcel ID Number



DATUM: NORTH AMERICAN 1983
PROJECTION: STATE PLANE
ZONE: 4205 TEXAS SOUTH
Page 34 of 58

RESACAS AT BROWNSVILLE, TEXAS ECOSYSTEM RESTORATION AND FEASIBILITY STUDY



The data is only a representation of features on the earth compiled by computer program from raw data obtained from different sources and is not necessarily, in whole or in part, based upon any physical recording, study or survey, professional or otherwise, of the covered property. This information is not intended as a substitute for a field survey by a licensed professional or any other use or application that requires legal or engineering accuracy.





Texas State Fish and Wildlife

U.S. Fish and Wildlife

Cameron County Parcels

Resacas Study Measures

Remainder

99

 Resacas Number

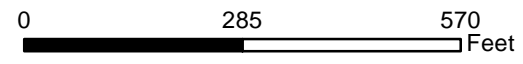
150819

 Parcel ID Number



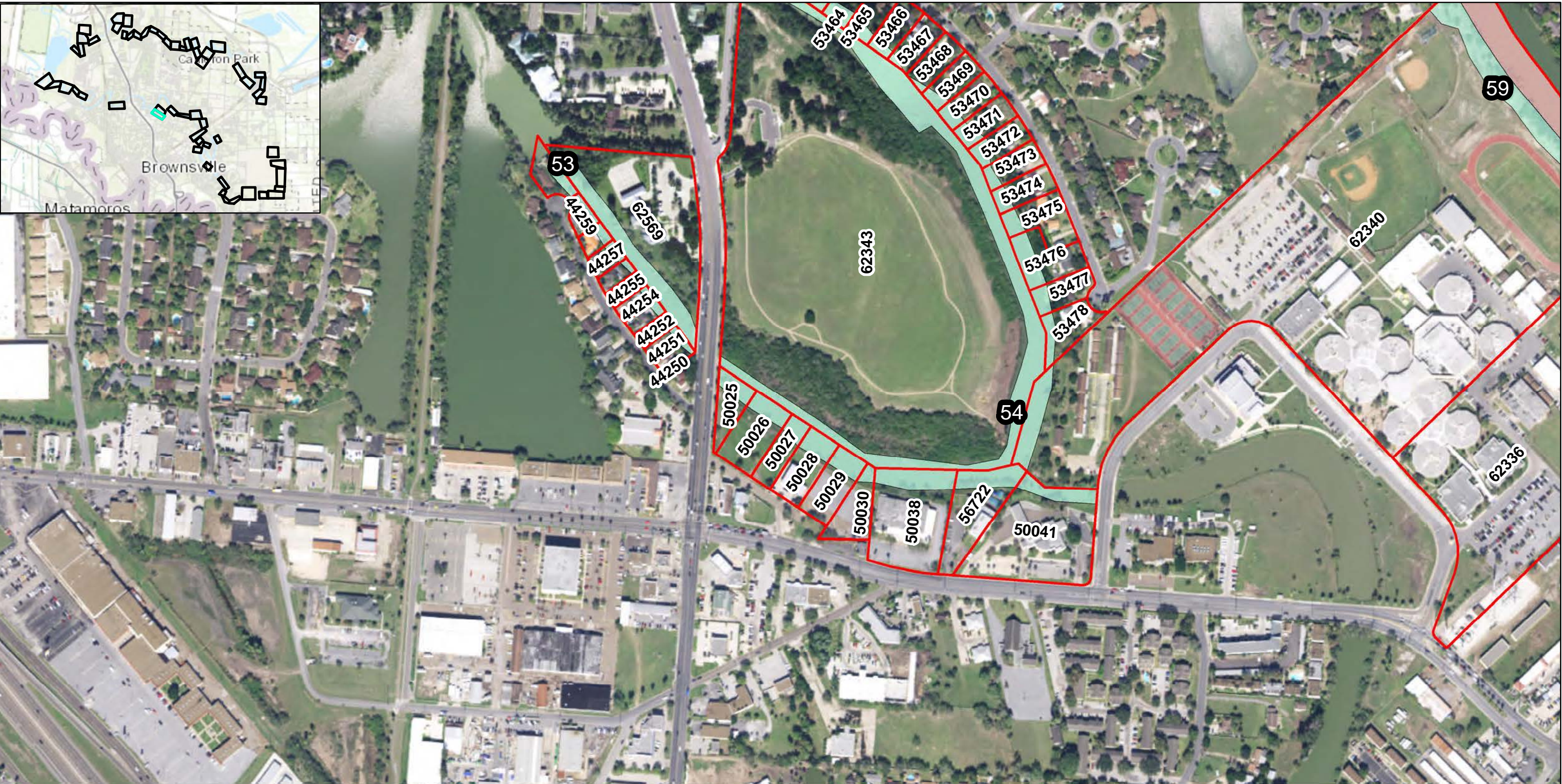
DATUM: NORTH AMERICAN 1983
PROJECTION: STATE PLANE
ZONE: 4205 TEXAS SOUTH
Page 35 of 58

RESACAS AT BROWNSVILLE, TEXAS ECOSYSTEM RESTORATION AND FEASIBILITY STUDY



The data is only a representation of features on the earth compiled by computer program from raw data obtained from different sources and is not necessarily, in whole or in part, based upon any physical recording, study or survey, professional or otherwise, of the covered property. This information is not intended as a substitute for a field survey by a licensed professional or any other use or application that requires legal or engineering accuracy.





-  Texas State Fish and Wildlife
-  U.S. Fish and Wildlife
-  Cameron County Parcels
-  Resacas Study Measures
-  Remainder
-  Resacas Number
-  Parcel ID Number



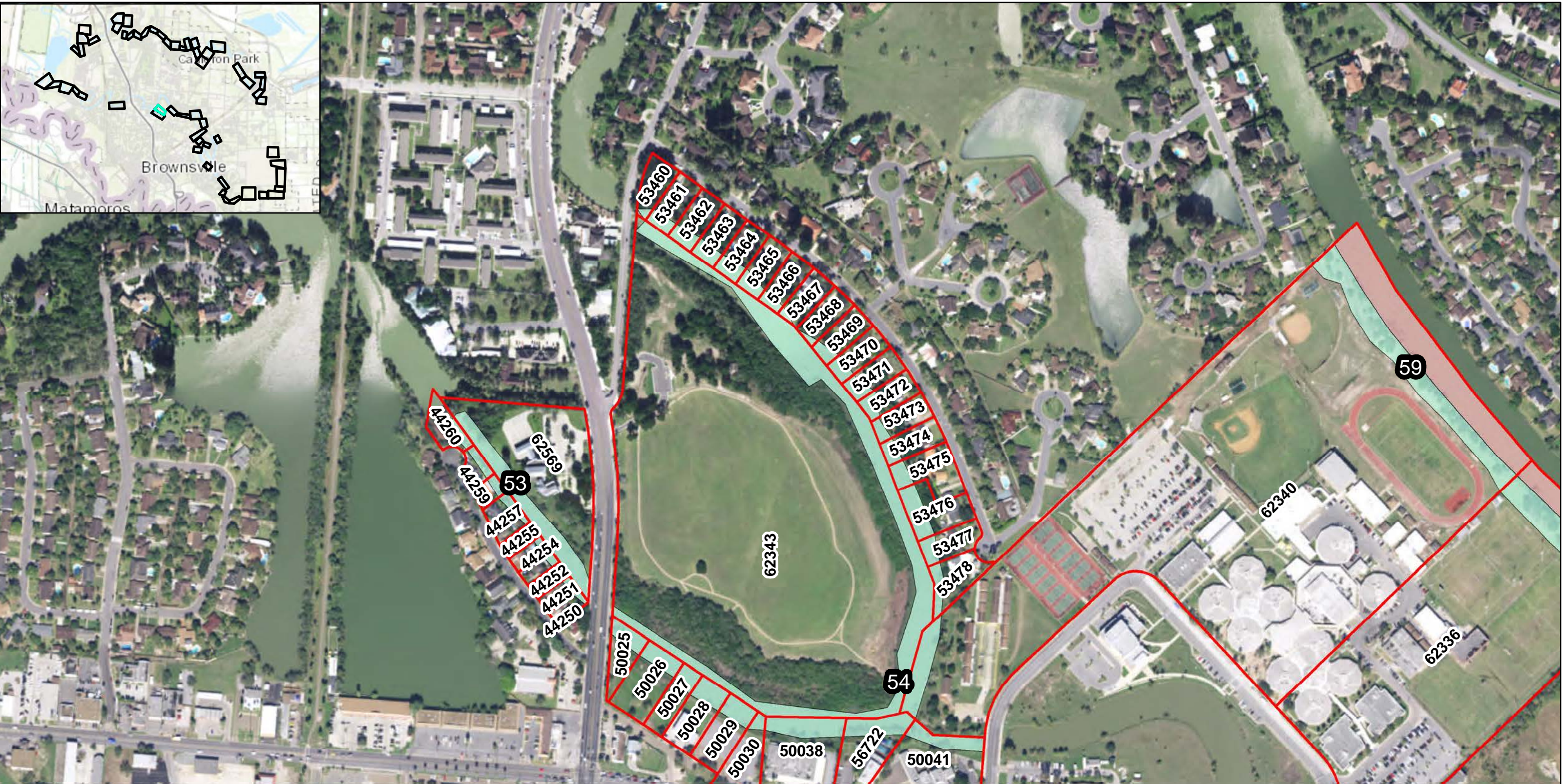
DATUM: NORTH AMERICAN 1983
PROJECTION: STATE PLANE
ZONE: 4205 TEXAS SOUTH
Page 36 of 58

RESACAS AT BROWNSVILLE, TEXAS ECOSYSTEM RESTORATION AND FEASIBILITY STUDY

0 380 760 Feet

The data is only a representation of features on the earth compiled by computer program from raw data obtained from different sources and is not necessarily, in whole or in part, based upon any physical recording, study or survey, professional or otherwise, of the covered property. This information is not intended as a substitute for a field survey by a licensed professional or any other use or application that requires legal or engineering accuracy.





-  Texas State Fish and Wildlife
-  U.S. Fish and Wildlife
-  Cameron County Parcels
-  Resacas Study Measures
-  Remainder
-  Resacas Number
-  Parcel ID Number



DATUM: NORTH AMERICAN 1983
PROJECTION: STATE PLANE
ZONE: 4205 TEXAS SOUTH
Page 37 of 58

RESACAS AT BROWNSVILLE, TEXAS ECOSYSTEM RESTORATION AND FEASIBILITY STUDY

0 387.5 775 Feet

The data is only a representation of features on the earth compiled by computer program from raw data obtained from different sources and is not necessarily, in whole or in part, based upon any physical recording, study or survey, professional or otherwise, of the covered property. This information is not intended as a substitute for a field survey by a licensed professional or any other use or application that requires legal or engineering accuracy.





- Texas State Fish and Wildlife
- U.S. Fish and Wildlife
- Cameron County Parcels
- Resacas Study Measures
- Remainder
- Resacas Number
- Parcel ID Number



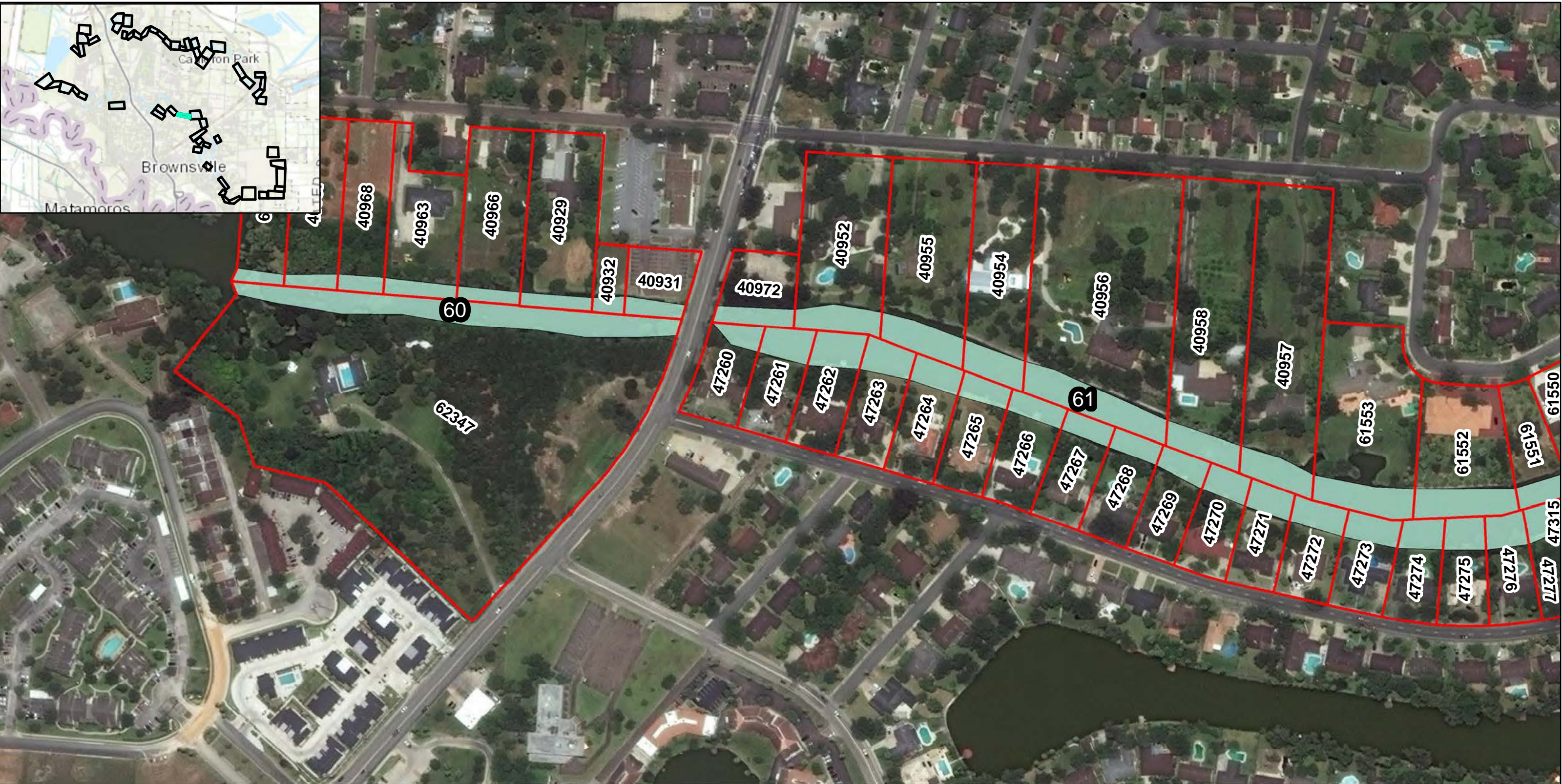
DATUM: NORTH AMERICAN 1983
PROJECTION: STATE PLANE
ZONE: 4205 TEXAS SOUTH
Page 38 of 58








RESACAS AT BROWNSVILLE, TEXAS ECOSYSTEM RESTORATION AND FEASIBILITY STUDY

0 375 750 Feet

The data is only a representation of features on the earth compiled by computer program from raw data obtained from different sources and is not necessarily, in whole or in part, based upon any physical recording, study or survey, professional or otherwise, of the covered property. This information is not intended as a substitute for a field survey by a licensed professional or any other use or application that requires legal or engineering accuracy.



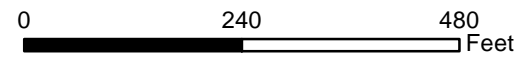


-  Texas State Fish and Wildlife
-  U.S. Fish and Wildlife
-  Cameron County Parcels
-  Resacas Study Measures
-  Remainder
-  Resacas Number
-  Parcel ID Number



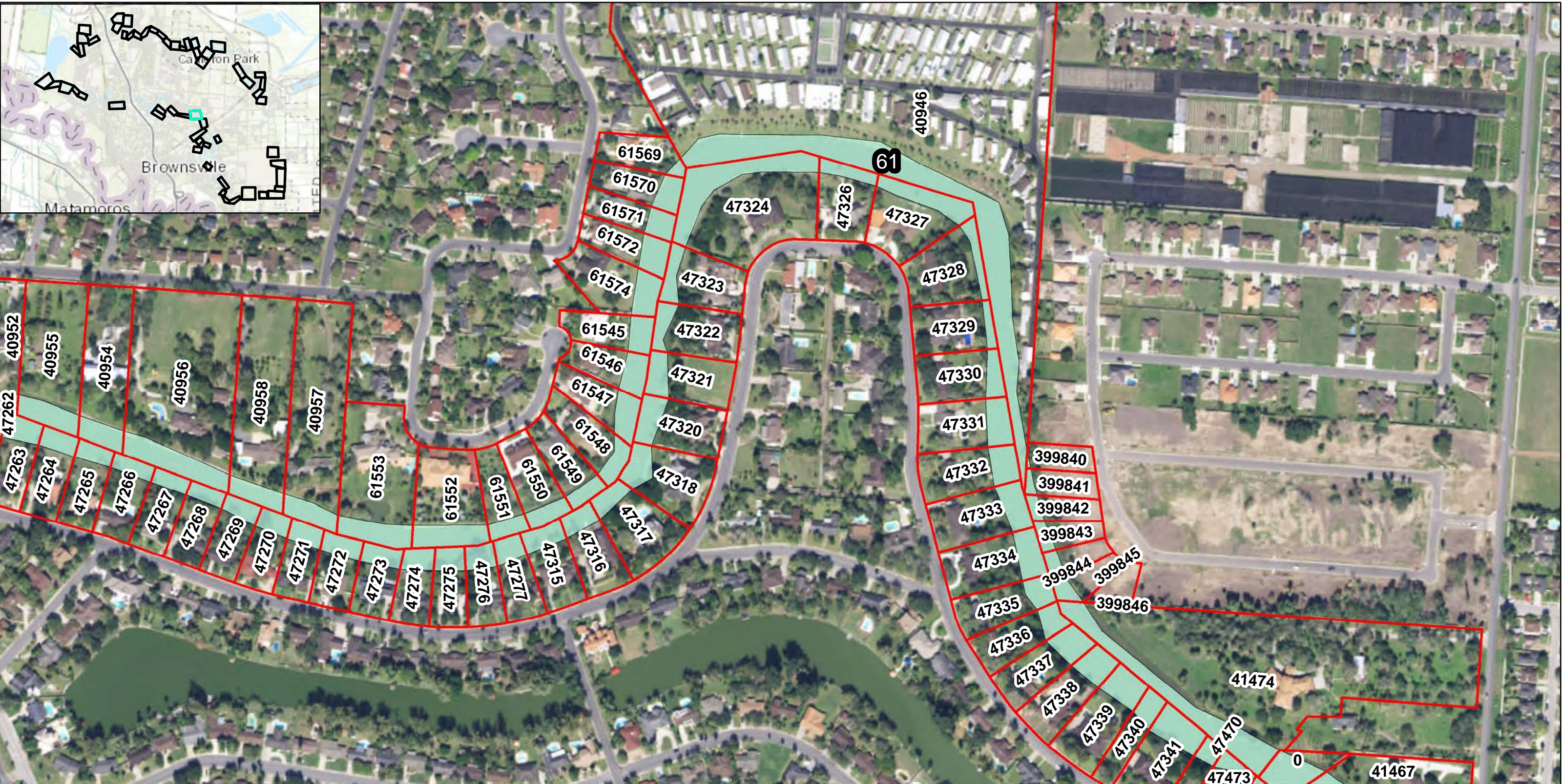
DATUM: NORTH AMERICAN 1983
PROJECTION: STATE PLANE
ZONE: 4205 TEXAS SOUTH
Page 39 of 58

RESACAS AT BROWNSVILLE, TEXAS ECOSYSTEM RESTORATION AND FEASIBILITY STUDY



The data is only a representation of features on the earth compiled by computer program from raw data obtained from different sources and is not necessarily, in whole or in part, based upon any physical recording, study or survey, professional or otherwise, of the covered property. This information is not intended as a substitute for a field survey by a licensed professional or any other use or application that requires legal or engineering accuracy.





Texas State Fish and Wildlife

U.S. Fish and Wildlife

Cameron County Parcels

Resacas Study Measures

Remainder

99

 Resacas Number

150819

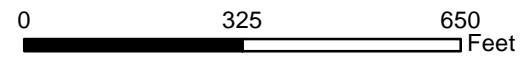
 Parcel ID Number



DATUM: NORTH AMERICAN 1983
PROJECTION: STATE PLANE
ZONE: 4205 TEXAS SOUTH

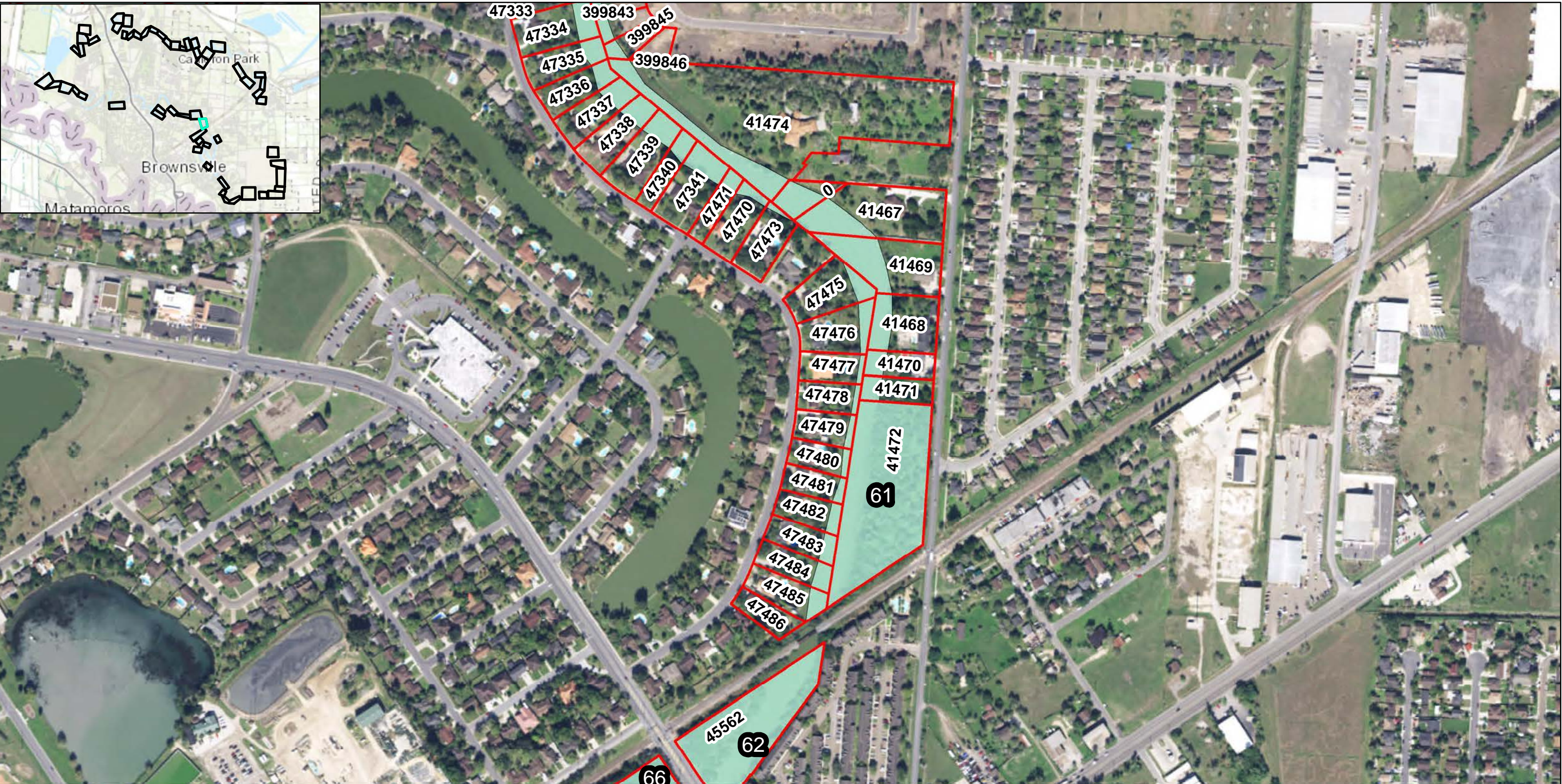
Page 40 of 58

RESACAS AT BROWNSVILLE, TEXAS ECOSYSTEM RESTORATION AND FEASIBILITY STUDY



The data is only a representation of features on the earth compiled by computer program from raw data obtained from different sources and is not necessarily, in whole or in part, based upon any physical recording, study or survey, professional or otherwise, of the covered property. This information is not intended as a substitute for a field survey by a licensed professional or any other use or application that requires legal or engineering accuracy.





-  Texas State Fish and Wildlife
-  U.S. Fish and Wildlife
-  Cameron County Parcels
-  Resacas Study Measures
-  Remainder
-  Resacas Number
-  Parcel ID Number



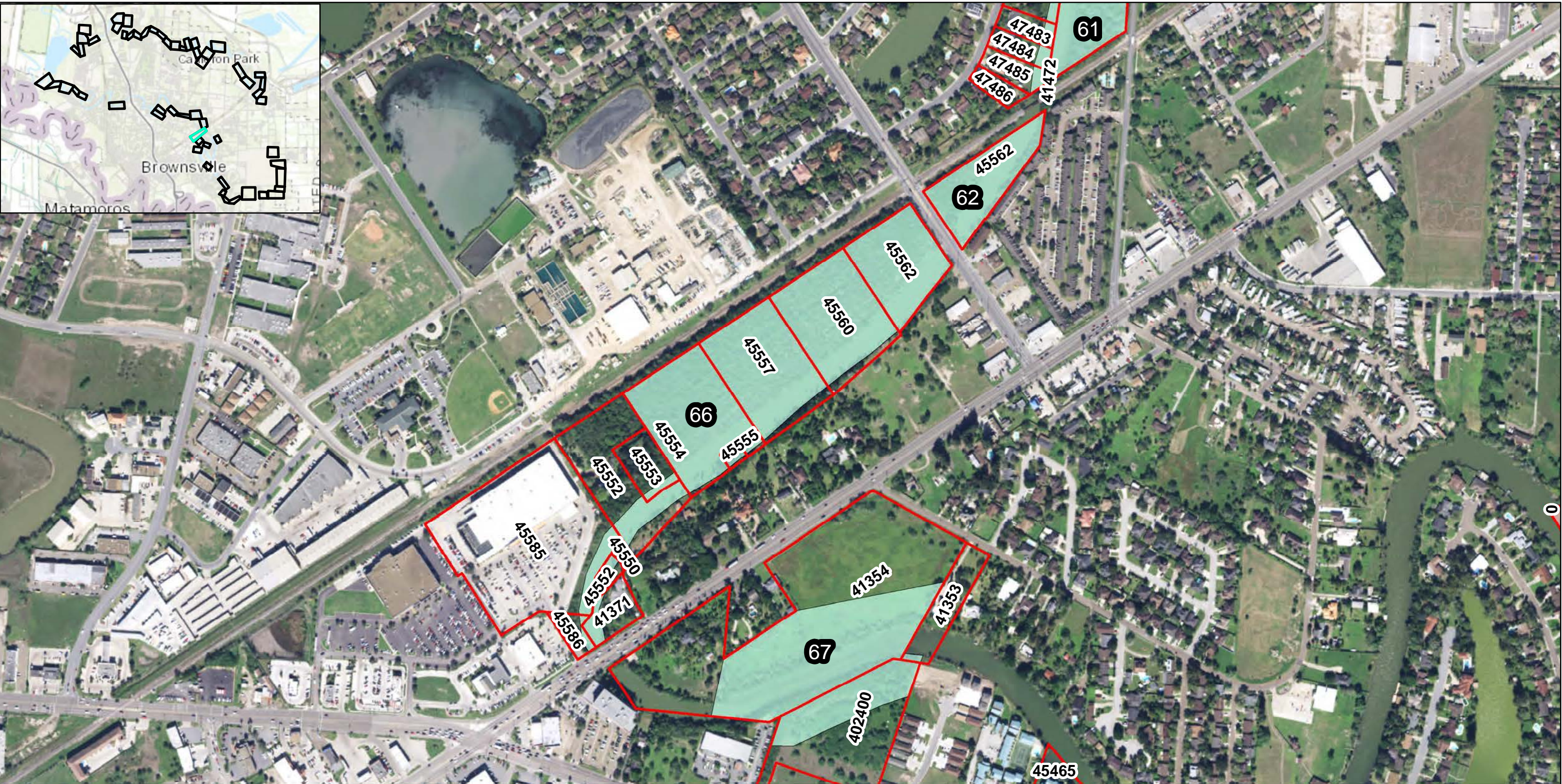
DATUM: NORTH AMERICAN 1983
PROJECTION: STATE PLANE
ZONE: 4205 TEXAS SOUTH
Page 41 of 58

RESACAS AT BROWNSVILLE, TEXAS ECOSYSTEM RESTORATION AND FEASIBILITY STUDY

0 400 800 Feet

The data is only a representation of features on the earth compiled by computer program from raw data obtained from different sources and is not necessarily, in whole or in part, based upon any physical recording, study or survey, professional or otherwise, of the covered property. This information is not intended as a substitute for a field survey by a licensed professional or any other use or application that requires legal or engineering accuracy.





-  Texas State Fish and Wildlife
-  U.S. Fish and Wildlife
-  Cameron County Parcels
-  Resacas Study Measures
-  Remainder
-  Resacas Number
-  Parcel ID Number



DATUM: NORTH AMERICAN 1983
PROJECTION: STATE PLANE
ZONE: 4205 TEXAS SOUTH
Page 42 of 58

RESACAS AT BROWNSVILLE, TEXAS ECOSYSTEM RESTORATION AND FEASIBILITY STUDY

0 487.5 975 Feet

The data is only a representation of features on the earth compiled by computer program from raw data obtained from different sources and is not necessarily, in whole or in part, based upon any physical recording, study or survey, professional or otherwise, of the covered property. This information is not intended as a substitute for a field survey by a licensed professional or any other use or application that requires legal or engineering accuracy.





-  Texas State Fish and Wildlife
-  U.S. Fish and Wildlife
-  Cameron County Parcels
-  Resacas Study Measures
-  Remainder
-  Resacas Number
-  Parcel ID Number



DATUM: NORTH AMERICAN 1983
PROJECTION: STATE PLANE
ZONE: 4205 TEXAS SOUTH
Page 43 of 58

RESACAS AT BROWNSVILLE, TEXAS ECOSYSTEM RESTORATION AND FEASIBILITY STUDY

0 310 620 Feet

The data is only a representation of features on the earth compiled by computer program from raw data obtained from different sources and is not necessarily, in whole or in part, based upon any physical recording, study or survey, professional or otherwise, of the covered property. This information is not intended as a substitute for a field survey by a licensed professional or any other use or application that requires legal or engineering accuracy.



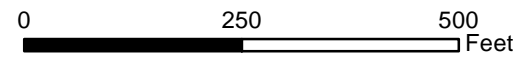


-  Texas State Fish and Wildlife
-  U.S. Fish and Wildlife
-  Cameron County Parcels
-  Resacas Study Measures
-  Remainder
-  Resacas Number
-  Parcel ID Number



DATUM: NORTH AMERICAN 1983
PROJECTION: STATE PLANE
ZONE: 4205 TEXAS SOUTH
Page 44 of 58

RESACAS AT BROWNSVILLE, TEXAS ECOSYSTEM RESTORATION AND FEASIBILITY STUDY



The data is only a representation of features on the earth compiled by computer program from raw data obtained from different sources and is not necessarily, in whole or in part, based upon any physical recording, study or survey, professional or otherwise, of the covered property. This information is not intended as a substitute for a field survey by a licensed professional or any other use or application that requires legal or engineering accuracy.



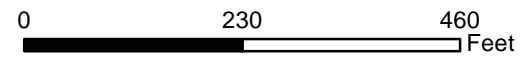


-  Texas State Fish and Wildlife
-  U.S. Fish and Wildlife
-  Cameron County Parcels
-  Resacas Study Measures
-  Remainder
-  Resacas Number
-  Parcel ID Number



DATUM: NORTH AMERICAN 1983
PROJECTION: STATE PLANE
ZONE: 4205 TEXAS SOUTH
Page 45 of 58

RESACAS AT BROWNSVILLE, TEXAS ECOSYSTEM RESTORATION AND FEASIBILITY STUDY



The data is only a representation of features on the earth compiled by computer program from raw data obtained from different sources and is not necessarily, in whole or in part, based upon any physical recording, study or survey, professional or otherwise, of the covered property. This information is not intended as a substitute for a field survey by a licensed professional or any other use or application that requires legal or engineering accuracy.





-  Texas State Fish and Wildlife
-  U.S. Fish and Wildlife
-  Cameron County Parcels
-  Resacas Study Measures
-  Remainder
-  Resacas Number
-  Parcel ID Number



DATUM: NORTH AMERICAN 1983
PROJECTION: STATE PLANE
ZONE: 4205 TEXAS SOUTH
Page 46 of 58

RESACAS AT BROWNSVILLE, TEXAS ECOSYSTEM RESTORATION AND FEASIBILITY STUDY

0 305 610 Feet

The data is only a representation of features on the earth compiled by computer program from raw data obtained from different sources and is not necessarily, in whole or in part, based upon any physical recording, study or survey, professional or otherwise, of the covered property. This information is not intended as a substitute for a field survey by a licensed professional or any other use or application that requires legal or engineering accuracy.



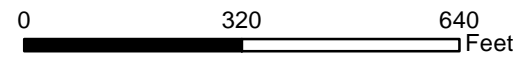


-  Texas State Fish and Wildlife
-  U.S. Fish and Wildlife
-  Cameron County Parcels
-  Resacas Study Measures
-  Remainder
-  Resacas Number
-  Parcel ID Number



DATUM: NORTH AMERICAN 1983
PROJECTION: STATE PLANE
ZONE: 4205 TEXAS SOUTH
Page 47 of 58

RESACAS AT BROWNSVILLE, TEXAS ECOSYSTEM RESTORATION AND FEASIBILITY STUDY



The data is only a representation of features on the earth compiled by computer program from raw data obtained from different sources and is not necessarily, in whole or in part, based upon any physical recording, study or survey, professional or otherwise, of the covered property. This information is not intended as a substitute for a field survey by a licensed professional or any other use or application that requires legal or engineering accuracy.





-  Texas State Fish and Wildlife
-  U.S. Fish and Wildlife
-  Cameron County Parcels
-  Resacas Study Measures
-  Remainder
-  Resacas Number
-  Parcel ID Number



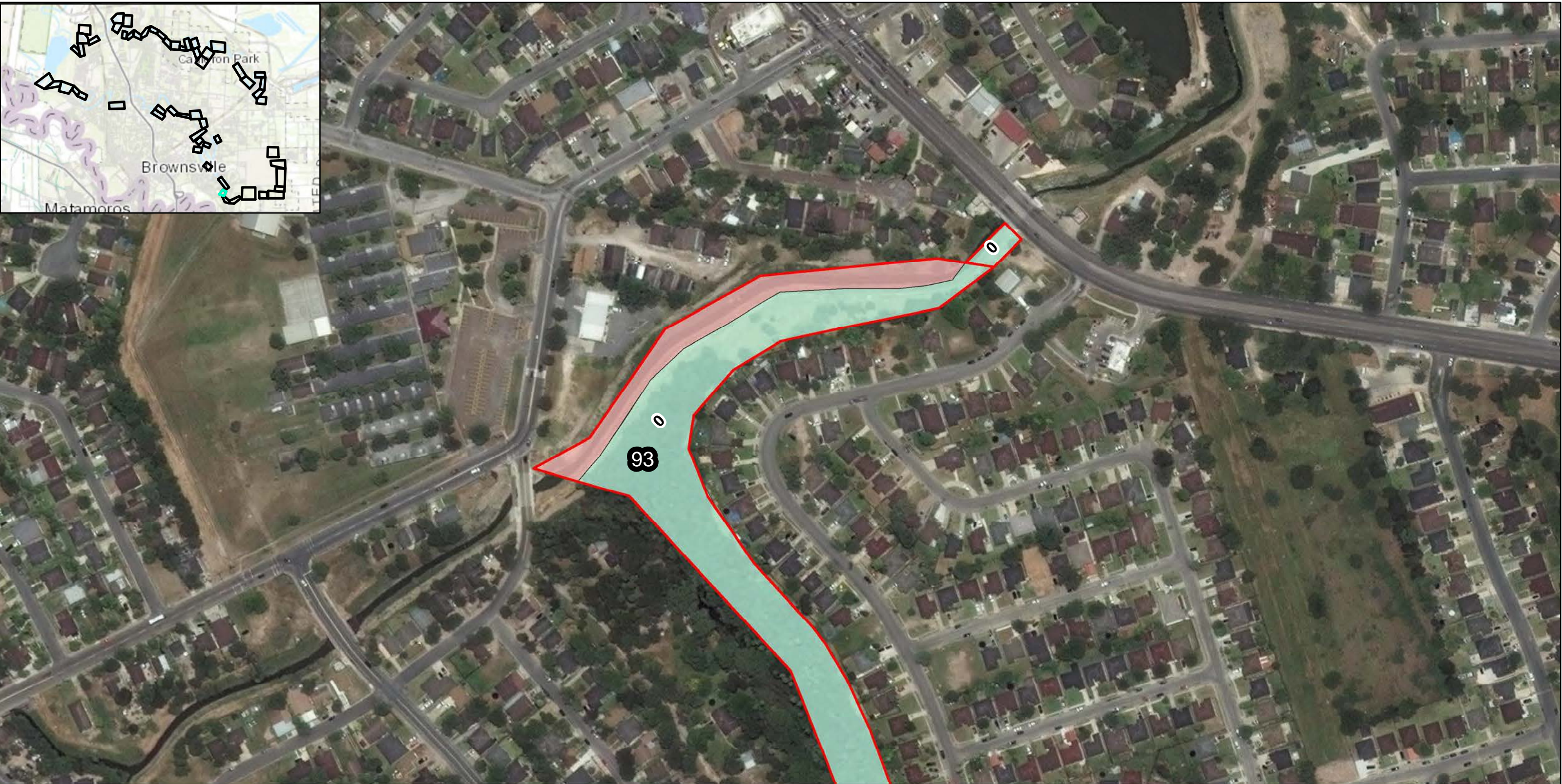
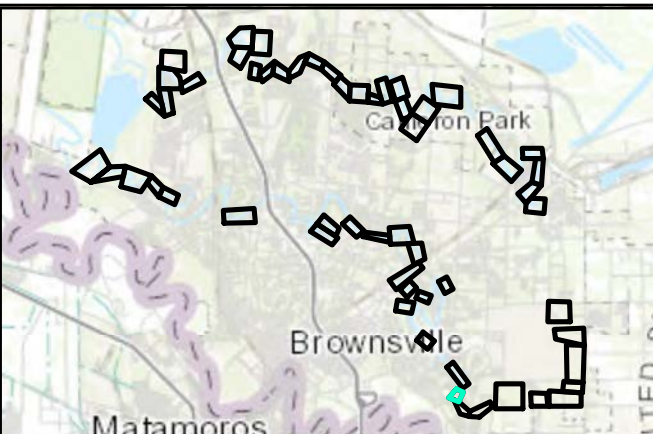
DATUM: NORTH AMERICAN 1983
PROJECTION: STATE PLANE
ZONE: 4205 TEXAS SOUTH
Page 48 of 58






RESACAS AT BROWNSVILLE, TEXAS ECOSYSTEM RESTORATION AND FEASIBILITY STUDY

0 470 940 Feet

The data is only a representation of features on the earth compiled by computer program from raw data obtained from different sources and is not necessarily, in whole or in part, based upon any physical recording, study or survey, professional or otherwise, of the covered property. This information is not intended as a substitute for a field survey by a licensed professional or any other use or application that requires legal or engineering accuracy.



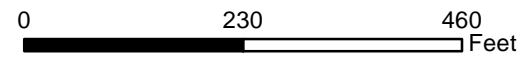


-  Texas State Fish and Wildlife
-  U.S. Fish and Wildlife
-  Cameron County Parcels
-  Resacas Study Measures
-  Remainder
-  Resacas Number
-  Parcel ID Number



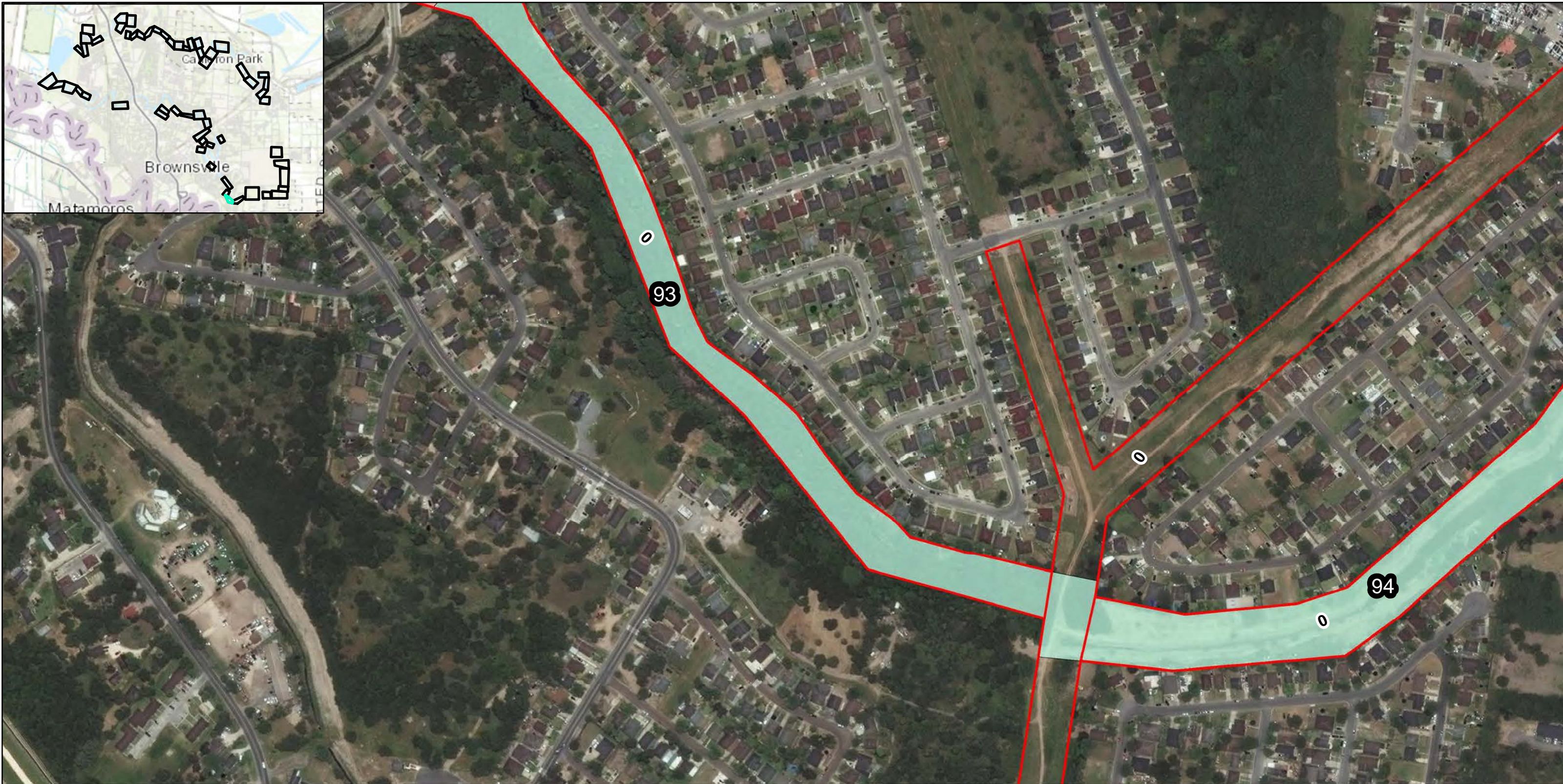
DATUM: NORTH AMERICAN 1983
PROJECTION: STATE PLANE
ZONE: 4205 TEXAS SOUTH
Page 49 of 58








RESACAS AT BROWNSVILLE, TEXAS ECOSYSTEM RESTORATION AND FEASIBILITY STUDY



The data is only a representation of features on the earth compiled by computer program from raw data obtained from different sources and is not necessarily, in whole or in part, based upon any physical recording, study or survey, professional or otherwise, of the covered property. This information is not intended as a substitute for a field survey by a licensed professional or any other use or application that requires legal or engineering accuracy.





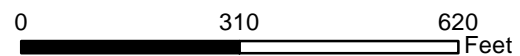
-  Texas State Fish and Wildlife
 U.S. Fish and Wildlife
 Cameron County Parcels
 Resacas Study Measures
 Remainder
-  Resacas Number
-  Parcel ID Number



DATUM: NORTH AMERICAN 1983
PROJECTION: STATE PLANE
ZONE: 4205 TEXAS SOUTH

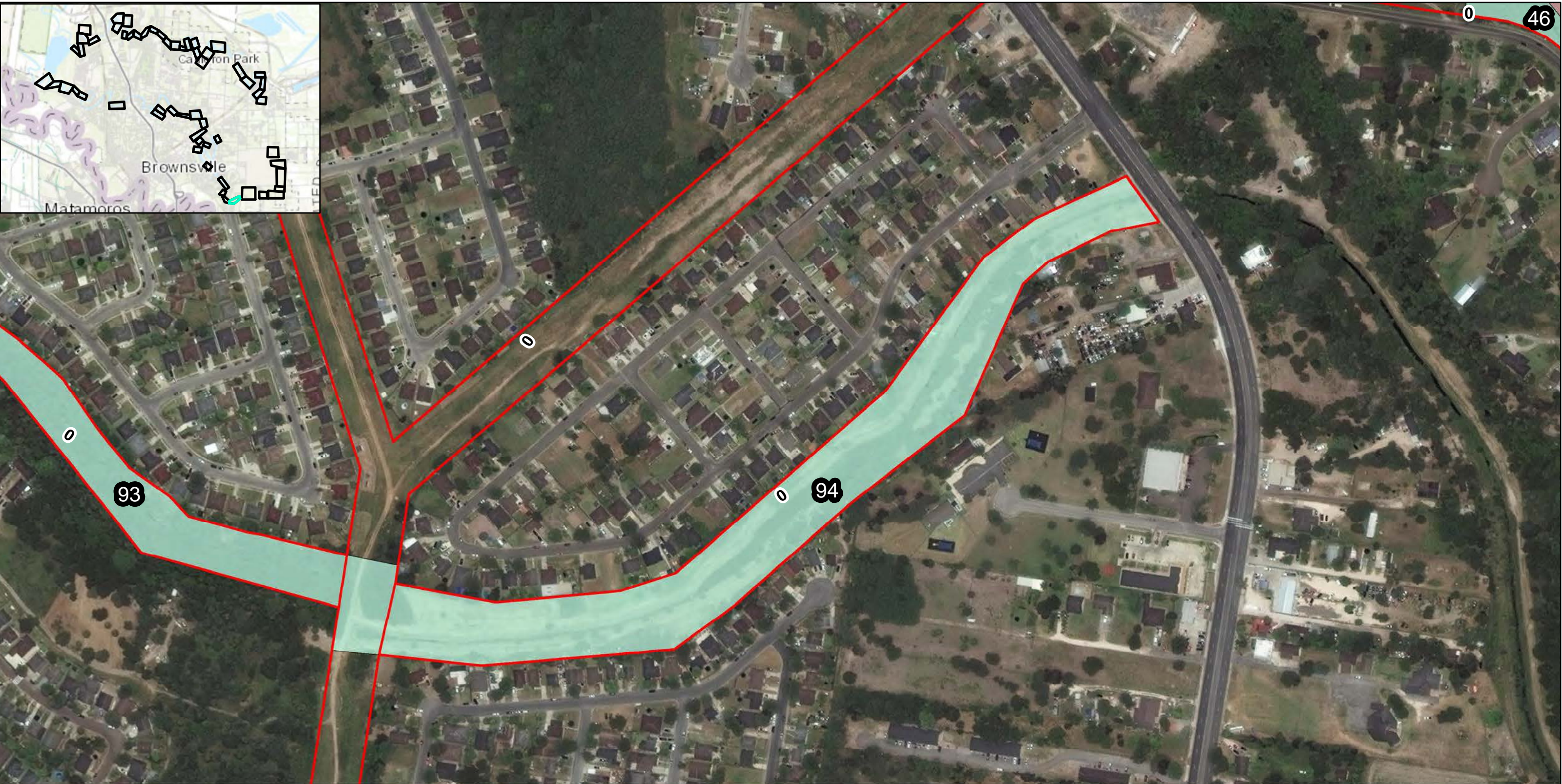
Page 50 of 58

RESACAS AT BROWNSVILLE, TEXAS ECOSYSTEM RESTORATION AND FEASIBILITY STUDY



The data is only a representation of features on the earth compiled by computer program from raw data obtained from different sources and is not necessarily, in whole or in part, based upon any physical recording, study or survey, professional or otherwise, of the covered property. This information is not intended as a substitute for a field survey by a licensed professional or any other use or application that requires legal or engineering accuracy.



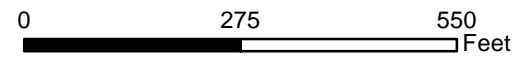


-  Texas State Fish and Wildlife
-  U.S. Fish and Wildlife
-  Cameron County Parcels
-  Resacas Study Measures
-  Remainder
-  Resacas Number
-  Parcel ID Number



DATUM: NORTH AMERICAN 1983
PROJECTION: STATE PLANE
ZONE: 4205 TEXAS SOUTH
Page 51 of 58

RESACAS AT BROWNSVILLE, TEXAS ECOSYSTEM RESTORATION AND FEASIBILITY STUDY



The data is only a representation of features on the earth compiled by computer program from raw data obtained from different sources and is not necessarily, in whole or in part, based upon any physical recording, study or survey, professional or otherwise, of the covered property. This information is not intended as a substitute for a field survey by a licensed professional or any other use or application that requires legal or engineering accuracy.



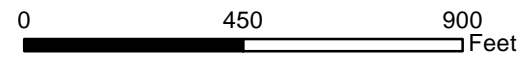


-  Texas State Fish and Wildlife
-  U.S. Fish and Wildlife
-  Cameron County Parcels
-  Resacas Study Measures
-  Remainder
-  Resacas Number
-  Parcel ID Number



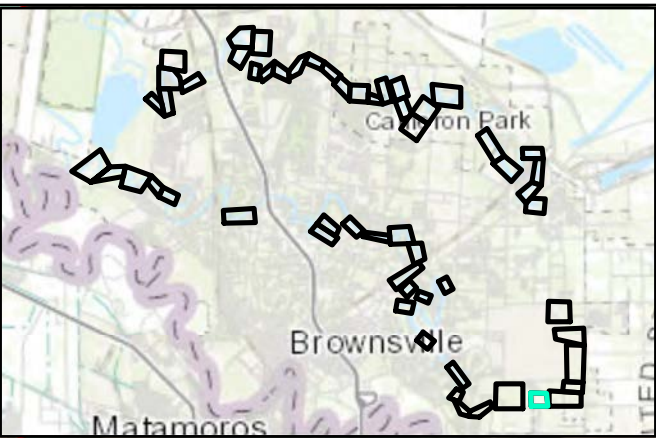
DATUM: NORTH AMERICAN 1983
PROJECTION: STATE PLANE
ZONE: 4205 TEXAS SOUTH
Page 52 of 58

RESACAS AT BROWNSVILLE, TEXAS ECOSYSTEM RESTORATION AND FEASIBILITY STUDY



The data is only a representation of features on the earth compiled by computer program from raw data obtained from different sources and is not necessarily, in whole or in part, based upon any physical recording, study or survey, professional or otherwise, of the covered property. This information is not intended as a substitute for a field survey by a licensed professional or any other use or application that requires legal or engineering accuracy.



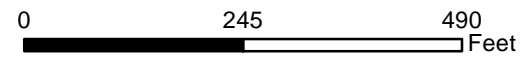


- Texas State Fish and Wildlife
- U.S. Fish and Wildlife
- Cameron County Parcels
- Resacas Study Measures
- Remainder
- Resacas Number
- Parcel ID Number



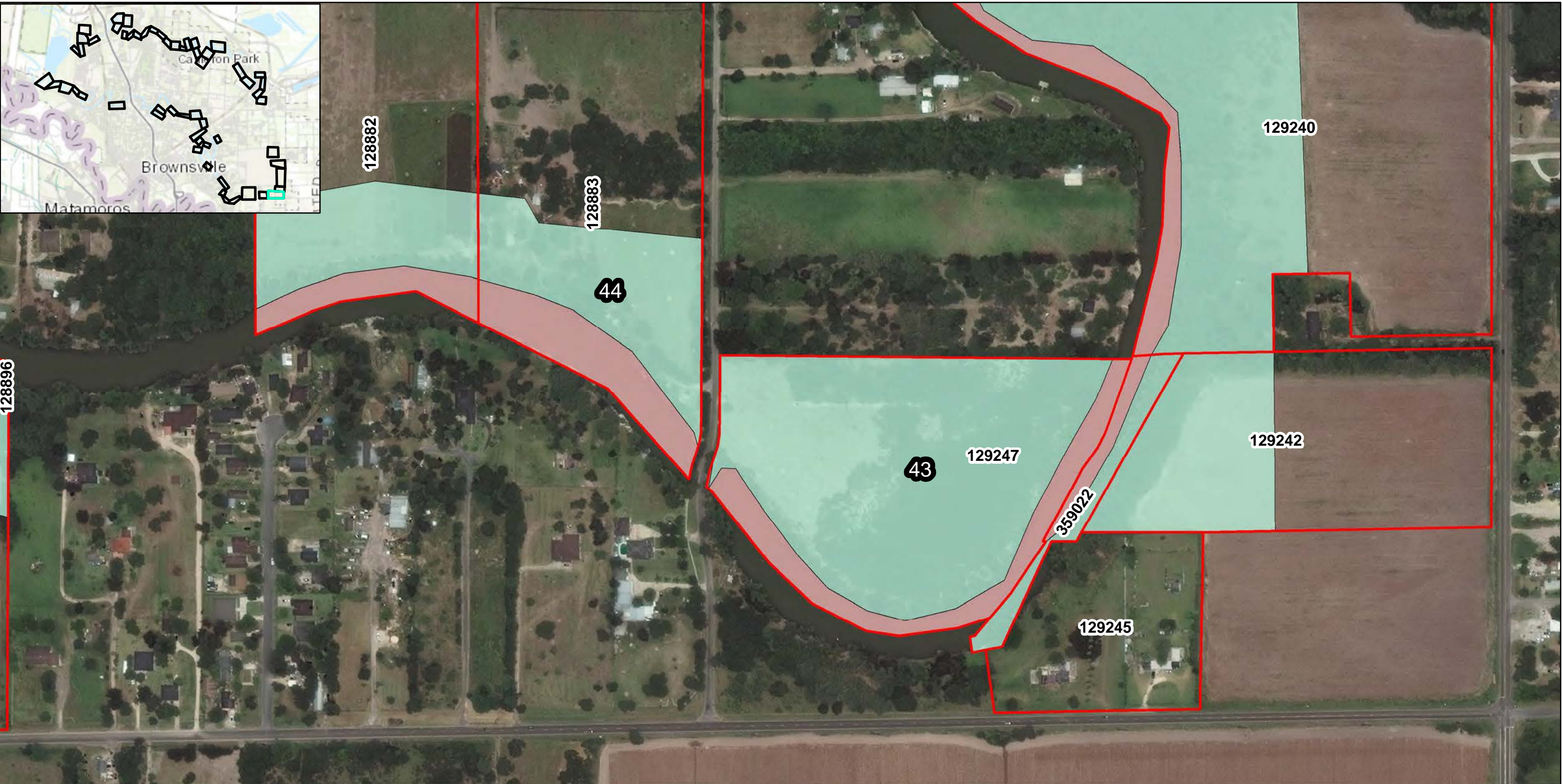
DATUM: NORTH AMERICAN 1983
PROJECTION: STATE PLANE
ZONE: 4205 TEXAS SOUTH
Page 53 of 58

RESACAS AT BROWNSVILLE, TEXAS ECOSYSTEM RESTORATION AND FEASIBILITY STUDY



The data is only a representation of features on the earth compiled by computer program from raw data obtained from different sources and is not necessarily, in whole or in part, based upon any physical recording, study or survey, professional or otherwise, of the covered property. This information is not intended as a substitute for a field survey by a licensed professional or any other use or application that requires legal or engineering accuracy.





-  Texas State Fish and Wildlife
-  U.S. Fish and Wildlife
-  Cameron County Parcels
-  Resacas Study Measures
-  Remainder
-  Resacas Number
-  Parcel ID Number



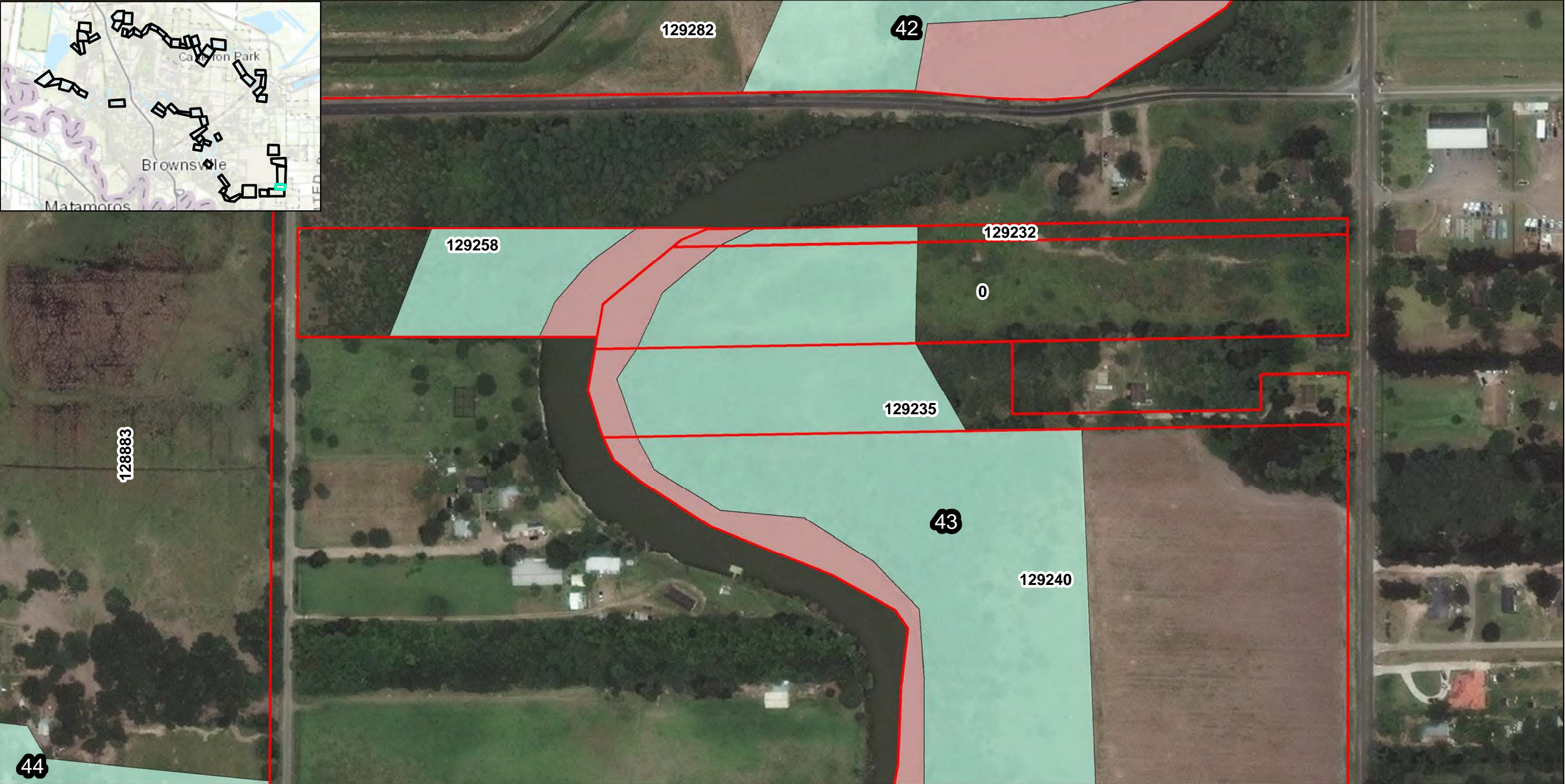
DATUM: NORTH AMERICAN 1983
PROJECTION: STATE PLANE
ZONE: 4205 TEXAS SOUTH
Page 54 of 58








RESACAS AT BROWNSVILLE, TEXAS ECOSYSTEM RESTORATION AND FEASIBILITY STUDY

0 287.5 575 Feet

The data is only a representation of features on the earth compiled by computer program from raw data obtained from different sources and is not necessarily, in whole or in part, based upon any physical recording, study or survey, professional or otherwise, of the covered property. This information is not intended as a substitute for a field survey by a licensed professional or any other use or application that requires legal or engineering accuracy.



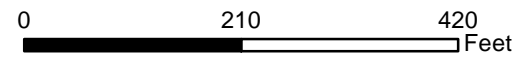


-  Texas State Fish and Wildlife
-  U.S. Fish and Wildlife
-  Cameron County Parcels
-  Resacas Study Measures
-  Remainder
-  Resacas Number
-  Parcel ID Number



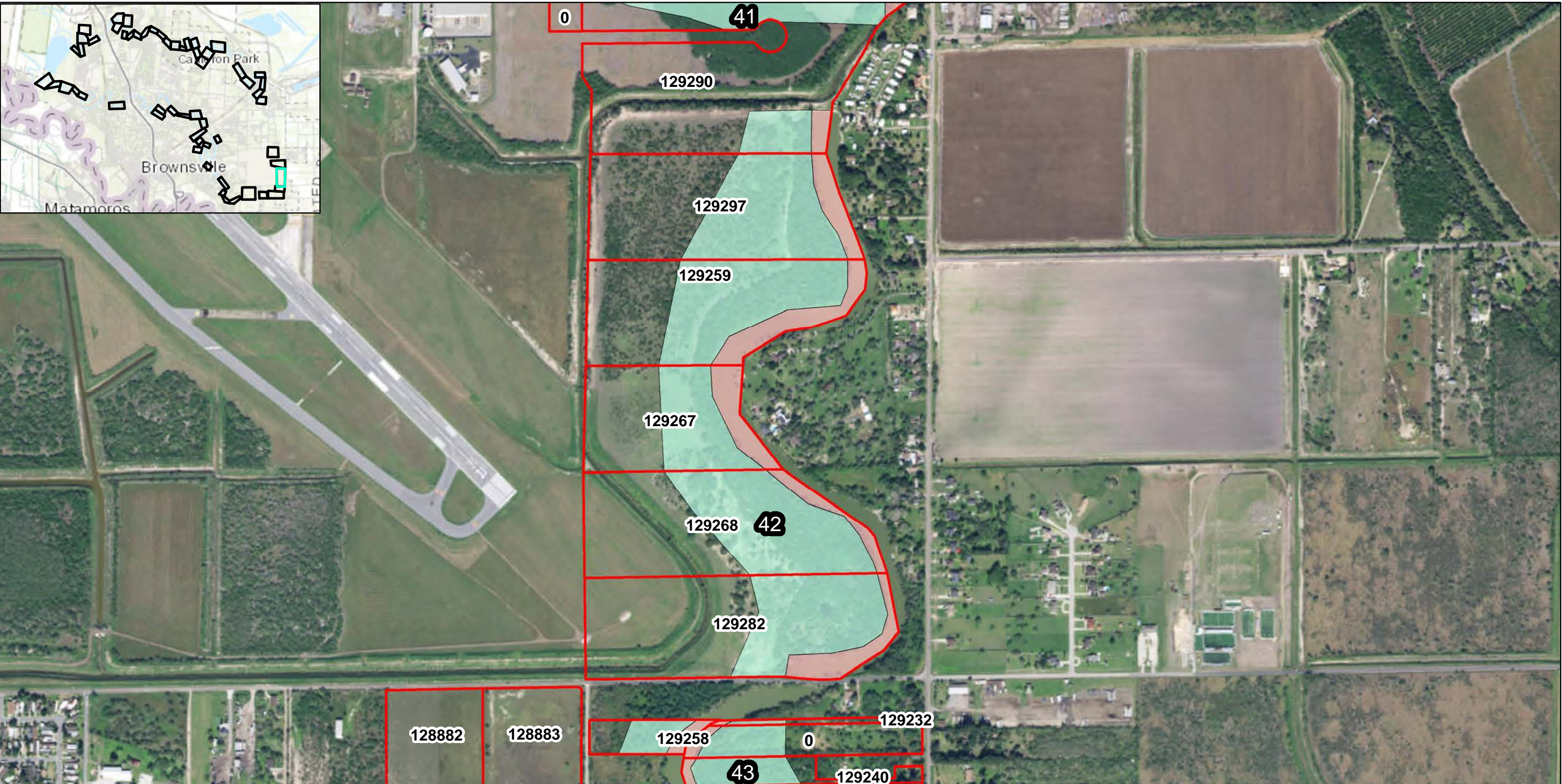
DATUM: NORTH AMERICAN 1983
PROJECTION: STATE PLANE
ZONE: 4205 TEXAS SOUTH
Page 55 of 58

RESACAS AT BROWNSVILLE, TEXAS ECOSYSTEM RESTORATION AND FEASIBILITY STUDY



The data is only a representation of features on the earth compiled by computer program from raw data obtained from different sources and is not necessarily, in whole or in part, based upon any physical recording, study or survey, professional or otherwise, of the covered property. This information is not intended as a substitute for a field survey by a licensed professional or any other use or application that requires legal or engineering accuracy.



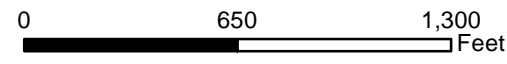


-  Texas State Fish and Wildlife
-  U.S. Fish and Wildlife
-  Cameron County Parcels
-  Resacas Study Measures
-  Remainder
-  Resacas Number
-  Parcel ID Number



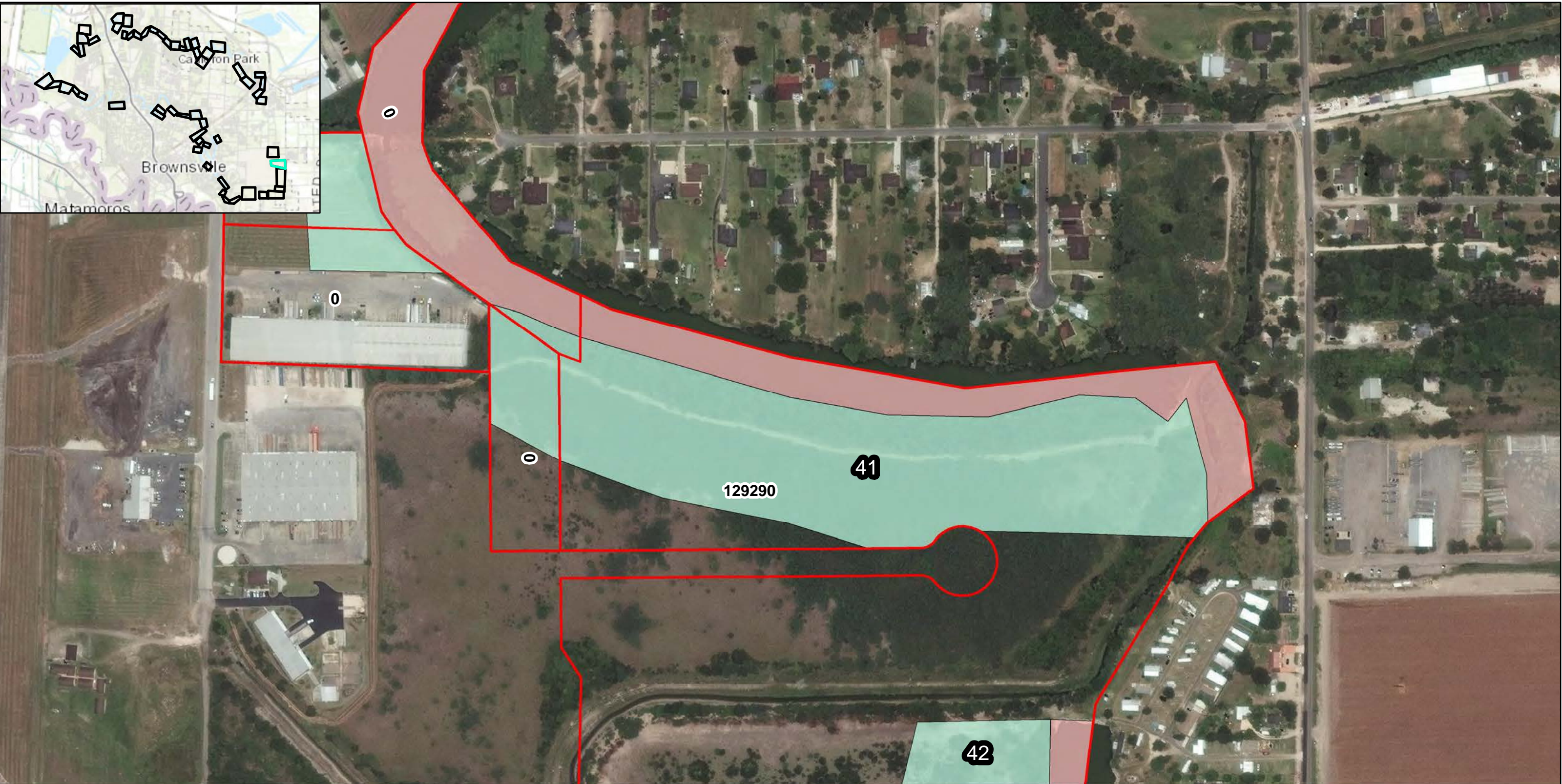
DATUM: NORTH AMERICAN 1983
PROJECTION: STATE PLANE
ZONE: 4205 TEXAS SOUTH
Page 56 of 58

RESACAS AT BROWNSVILLE, TEXAS ECOSYSTEM RESTORATION AND FEASIBILITY STUDY



The data is only a representation of features on the earth compiled by computer program from raw data obtained from different sources and is not necessarily, in whole or in part, based upon any physical recording, study or survey, professional or otherwise, of the covered property. This information is not intended as a substitute for a field survey by a licensed professional or any other use or application that requires legal or engineering accuracy.



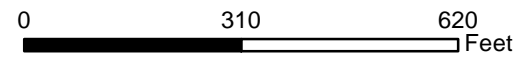


-  Texas State Fish and Wildlife
-  U.S. Fish and Wildlife
-  Cameron County Parcels
-  Resacas Study Measures
-  Remainder
-  Resacas Number
-  Parcel ID Number



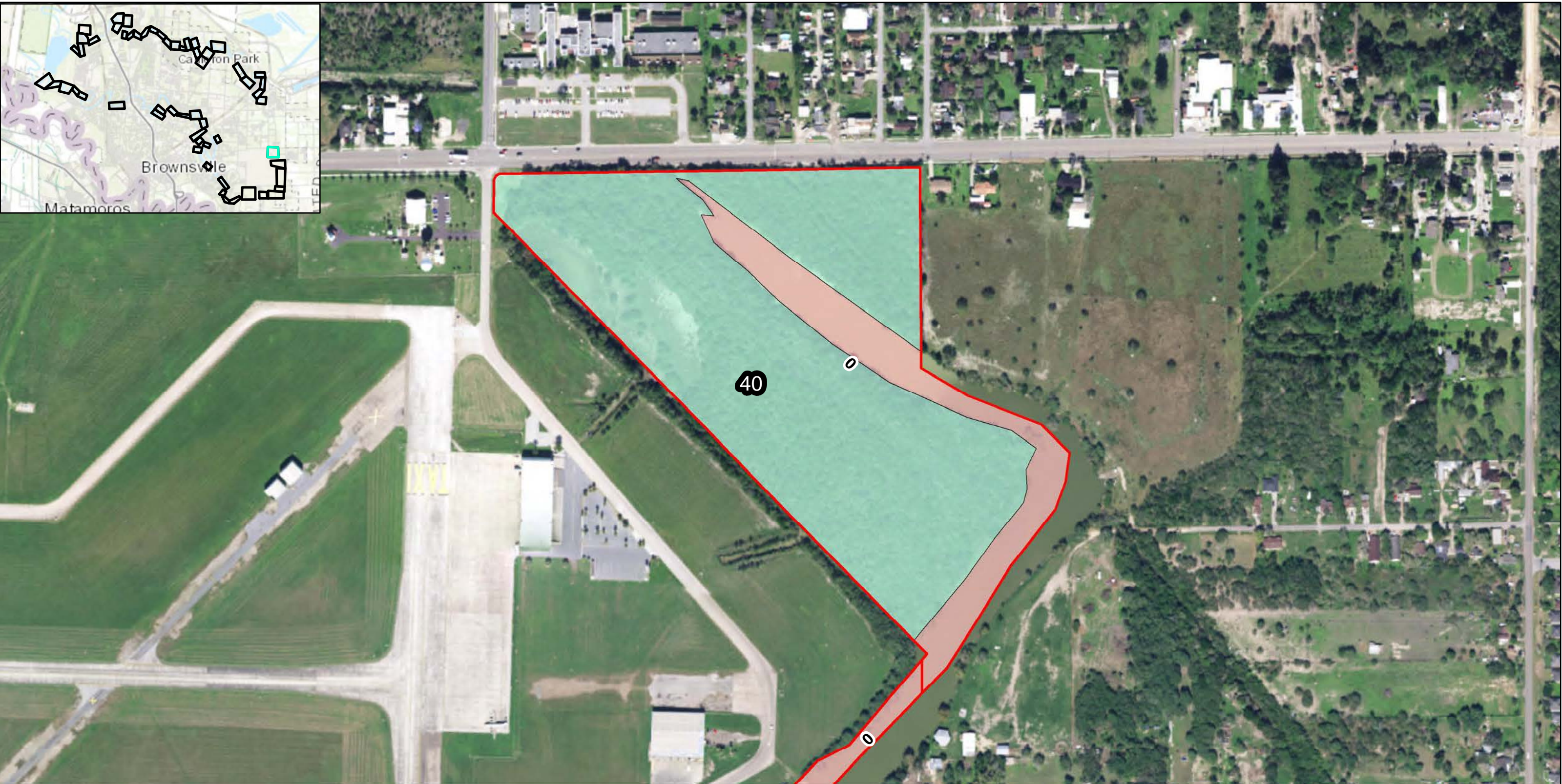
DATUM: NORTH AMERICAN 1983
PROJECTION: STATE PLANE
ZONE: 4205 TEXAS SOUTH
Page 57 of 58

RESACAS AT BROWNSVILLE, TEXAS ECOSYSTEM RESTORATION AND FEASIBILITY STUDY



The data is only a representation of features on the earth compiled by computer program from raw data obtained from different sources and is not necessarily, in whole or in part, based upon any physical recording, study or survey, professional or otherwise, of the covered property. This information is not intended as a substitute for a field survey by a licensed professional or any other use or application that requires legal or engineering accuracy.



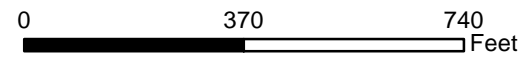


-  Texas State Fish and Wildlife
-  U.S. Fish and Wildlife
-  Cameron County Parcels
-  Resacas Study Measures
-  Remainder
-  Resacas Number
-  Parcel ID Number



DATUM: NORTH AMERICAN 1983
PROJECTION: STATE PLANE
ZONE: 4205 TEXAS SOUTH
Page 58 of 58

RESACAS AT BROWNSVILLE, TEXAS ECOSYSTEM RESTORATION AND FEASIBILITY STUDY



The data is only a representation of features on the earth compiled by computer program from raw data obtained from different sources and is not necessarily, in whole or in part, based upon any physical recording, study or survey, professional or otherwise, of the covered property. This information is not intended as a substitute for a field survey by a licensed professional or any other use or application that requires legal or engineering accuracy.



