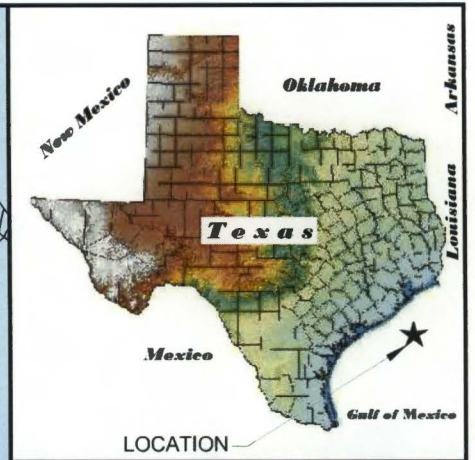
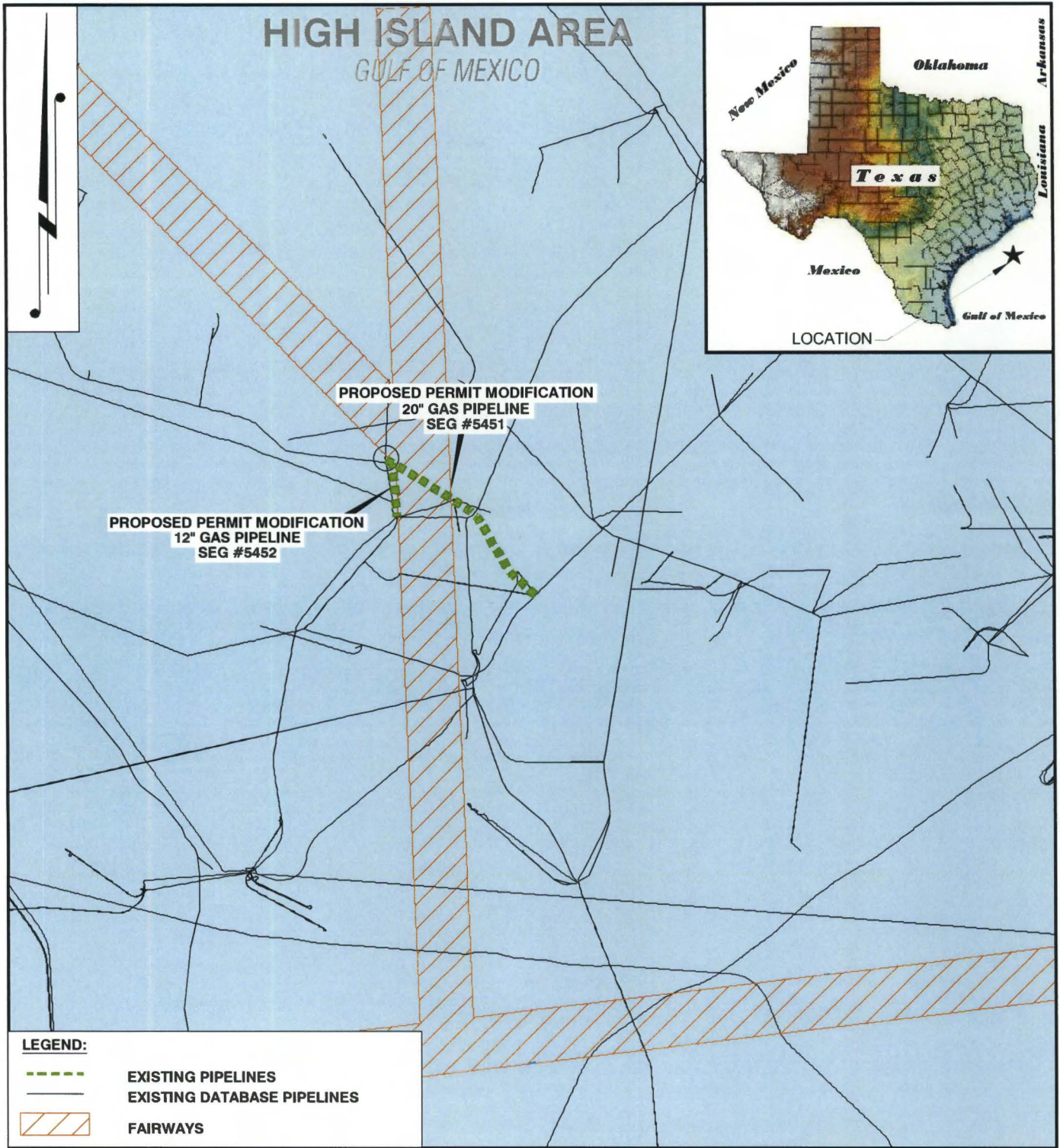


MAR 28 2018




**LEGEND:**

- EXISTING PIPELINES
- EXISTING DATABASE PIPELINES
- FAIRWAYS

DRAWN BY:	EAA	APPROVED BY:	JJR
DATE:	01/08/18	JOB NO:	2017.1123
DRAWING NAME:	171123_C1-REV1.DWG		
SHEET NO:	1	OF	4
PROJECTION: TEXAS SOUTH CENTRAL GEO. DATUM: NAD27   VERT. DATUM: NAVD88 GRID UNITS: US SURVEY FEET			

**VICINITY MAP**

**TRANSCONTINENTAL GAS PIPE LINE COMPANY, LLC**  
 PROPOSED PERMIT MODIFICATION OF EXISTING  
 20" AND 12" GAS PIPELINES  
 BLOCKS A-531, A-536, A-537, A-538, AND A-555  
 HIGH ISLAND AREA  
 GULF OF MEXICO

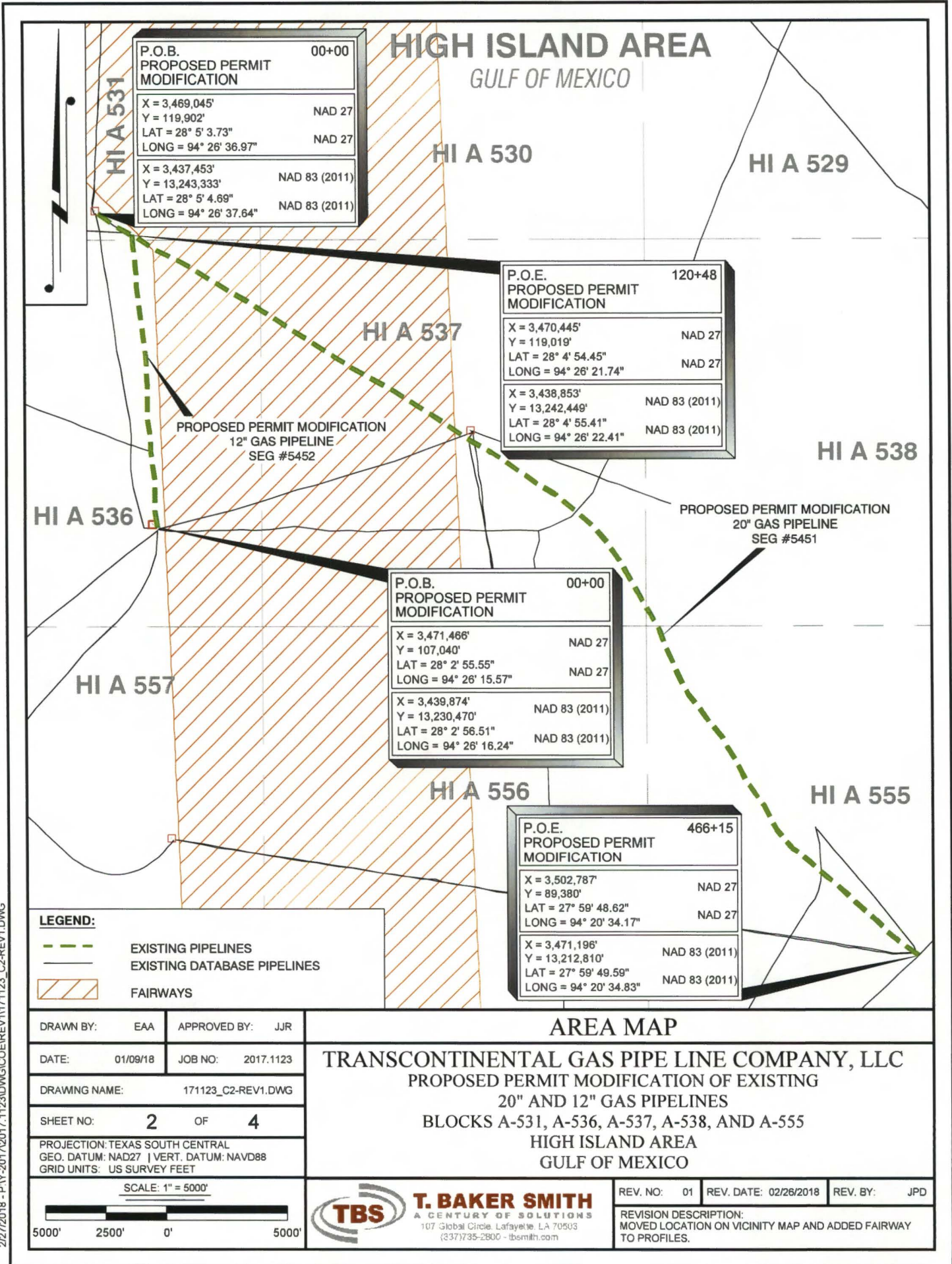


**T. BAKER SMITH**  
 A CENTURY OF SOLUTIONS  
 107 Global Circle Lafayette LA 70503  
 (337)735-2800 - tbsmith.com

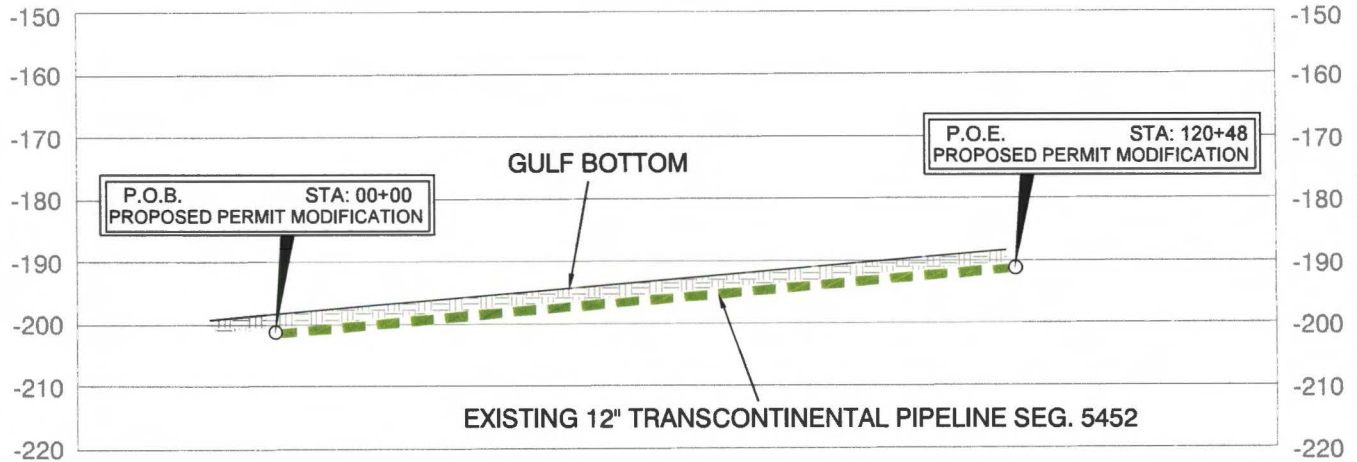
REV. NO:	01	REV. DATE:	02/26/2018	REV. BY:	JPD
REVISION DESCRIPTION: MOVED LOCATION ON VICINITY MAP AND ADDED FAIRWAY TO PROFILES.					

2/27/2018 - P:\Y-2017\2017.1123\DWG\COE\REV1\171123\_C1-REV1.DWG





2/27/2018 - P:\Y-2017\2017.1123\DWG\C2-REV1.DWG



**SEG. #5452 - PROFILE VIEW**  
 NOT TO SCALE

**NOTES:**

1. NO SURVEY DATA WAS COLLECTED IN THE PREPARATION OF THESE PLANS. INFORMATION USED TO PREPARE THESE PLANS WAS GATHERED FROM THE FOLLOWING SOURCES, EXISTING DATABASE DATA, CLIENT INFORMATION, INTERNET OR GOVERNMENT WEBSITE DATA.
2. FOR PERMITTING ONLY - THIS DOCUMENT IS NOT TO BE USED FOR CONSTRUCTION, BIDDING, RECORDATION, CONVEYANCE OR SALES.
3. THIS DRAWING MAY NOT REPRESENT ALL HAZARDS IN PROJECT AREA.

DRAWN BY: EAA	APPROVED BY: JJR
DATE: 01/09/18	JOB NO: 2017.1123
DRAWING NAME: 171123_C2-REV1.DWG	
SHEET NO: 3 OF 4	
PROJECTION: TEXAS SOUTH CENTRAL GEO. DATUM: NAD27   VERT. DATUM: NAVD88 GRID UNITS: US SURVEY FEET	

**PROFILE VIEW**

**TRANSCONTINENTAL GAS PIPE LINE COMPANY, LLC**  
 PROPOSED PERMIT MODIFICATION OF EXISTING  
 20" AND 12" GAS PIPELINES  
 BLOCKS A-531, A-536, A-537, A-538, AND A-555  
 HIGH ISLAND AREA  
 GULF OF MEXICO

NOT TO SCALE



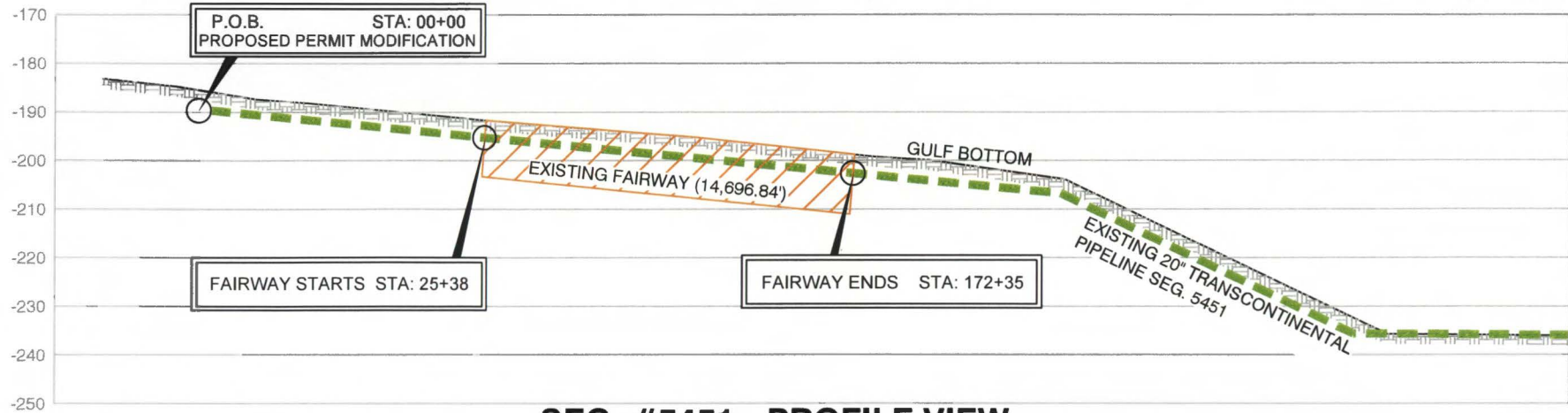
REV. NO: 01	REV. DATE: 02/26/2018	REV. BY: JPD
-------------	-----------------------	--------------

REVISION DESCRIPTION:  
 MOVED LOCATION ON VICINITY MAP AND ADDED FAIRWAY TO PROFILES.

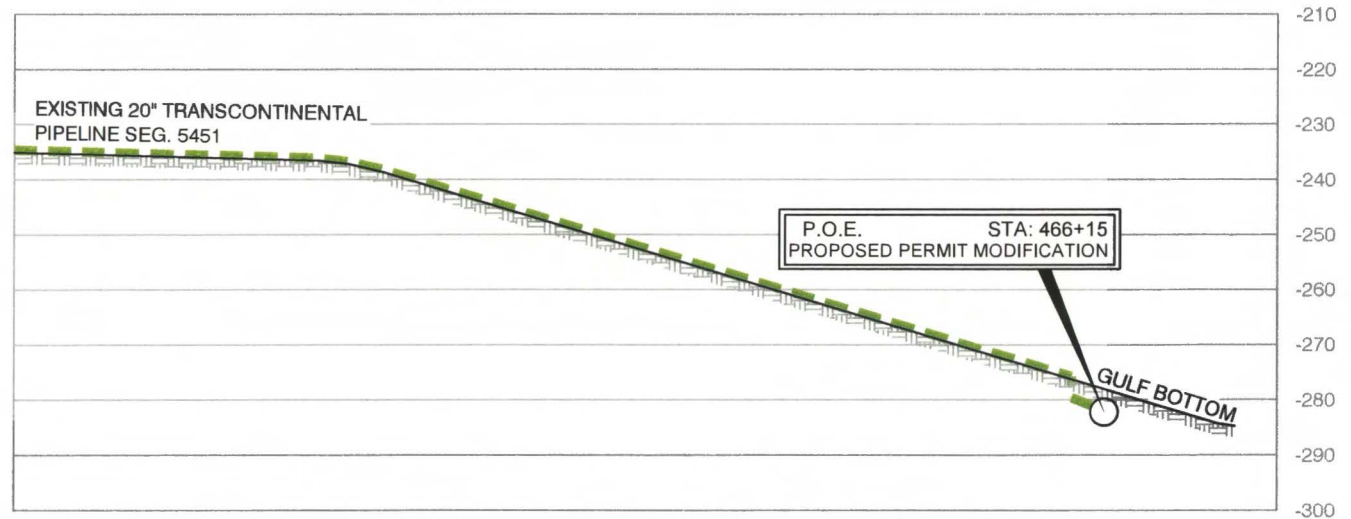
2/27/2018 - P:\Y-2017\2017.1123\DWG\C2\REV1\171123\_C2-REV1.DWG



MAR 28 2018



**SEG. #5451 - PROFILE VIEW**  
NOT TO SCALE



**SEG. #5451 - PROFILE VIEW CONTINUED**  
NOT TO SCALE

**NOTES:**

1. NO SURVEY DATA WAS COLLECTED IN THE PREPARATION OF THESE PLANS. INFORMATION USED TO PREPARE THESE PLANS WAS GATHERED FROM THE FOLLOWING SOURCES, EXISTING DATABASE DATA, CLIENT INFORMATION, INTERNET OR GOVERNMENT WEBSITE DATA.
2. FOR PERMITTING ONLY - THIS DOCUMENT IS NOT TO BE USED FOR CONSTRUCTION, BIDDING, RECORDATION, CONVEYANCE OR SALES.
3. THIS DRAWING MAY NOT REPRESENT ALL HAZARDS IN PROJECT AREA.


NOT TO SCALE

DRAWN BY: EAA	APPROVED BY: JJR
DATE: 01/08/18	JOB NO: 2017.1123
DRAWING NAME: 171123_C2-REV1.DWG	

SHEET NO: 4 OF 4

PROJECTION: TEXAS SOUTH CENTRAL  
GEO. DATUM: NAD27 | VERT. DATUM: NAVD88  
GRID UNITS: US SURVEY FEET

REVISION DESCRIPTION:  
MOVED LOCATION ON VICINITY MAP AND ADDED FAIRWAYS TO PROFILES.



REV. NO: 01	REV. DATE: 02/26/2018	REV. BY: JPD
-------------	-----------------------	--------------

**PROFILE VIEW**

**TRANSCONTINENTAL GAS PIPE LINE COMPANY, LLC**  
PROPOSED PERMIT MODIFICATION OF EXISTING  
20" AND 12" GAS PIPELINES  
BLOCKS A-531, A-536, A-537, A-538, AND A-555  
HIGH ISLAND AREA  
GULF OF MEXICO

3/1/2018 - P:\Y-2017\2017.1123\DWG\C0E\REV1\171123\_C2-REV1.DWG