

STP Nuclear Operating Co.
Permit No. SWG-1992-02707

Figure 1: 50-Miles Radius Surrounding the South Texas Project

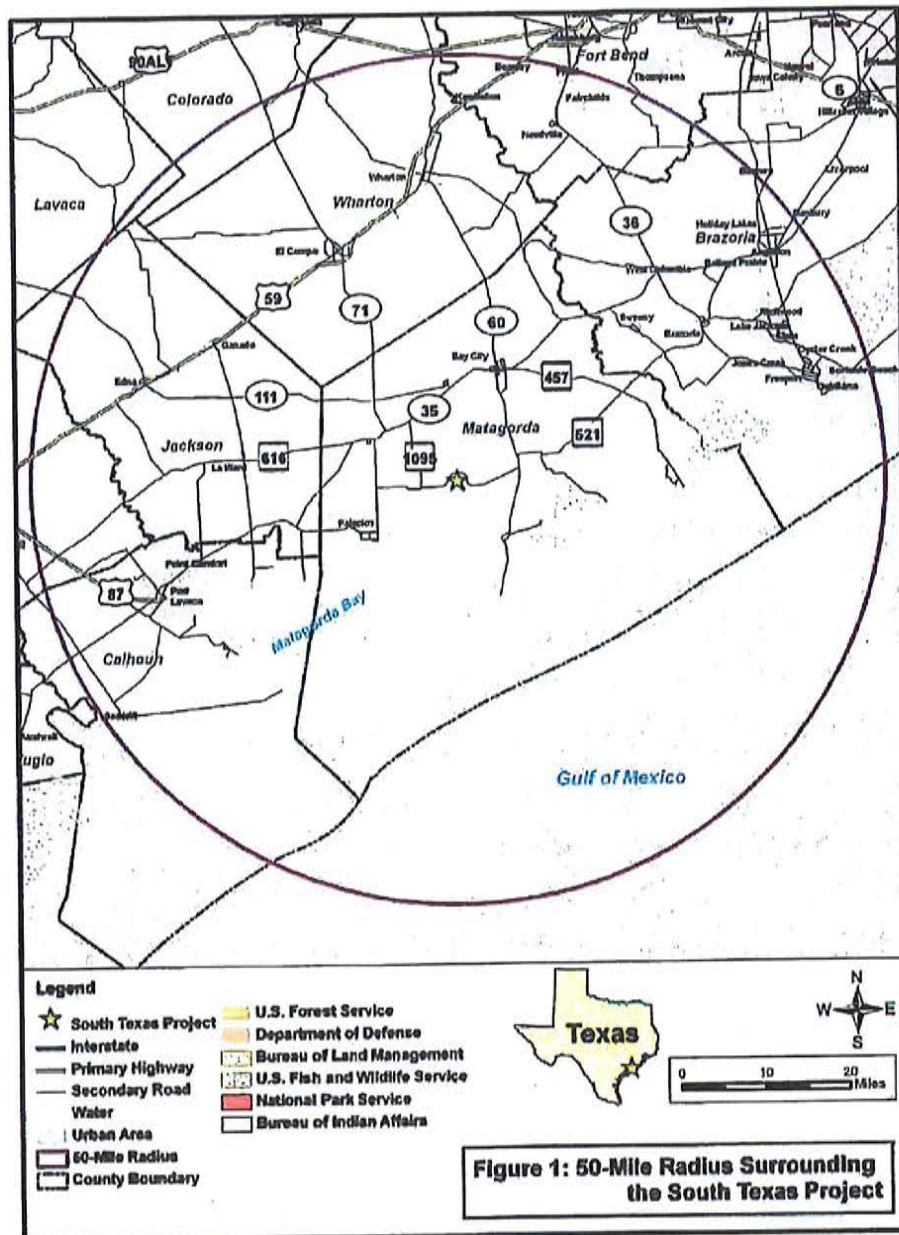
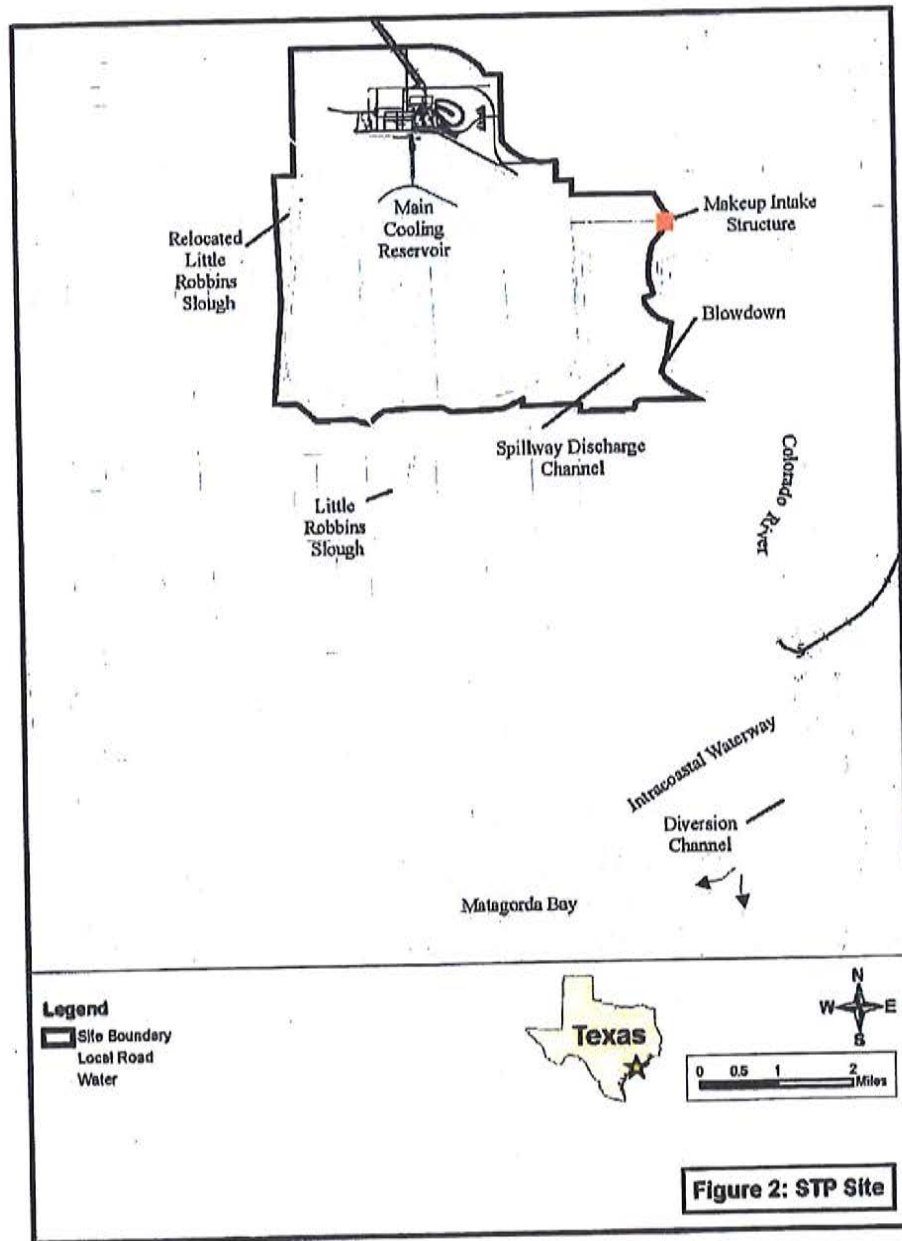


Figure 1: 50-Mile Radius Surrounding the South Texas Project

STP Nuclear Operating Co.
Permit No. SWG-1992-02707

Figure 2: South Texas Project Site



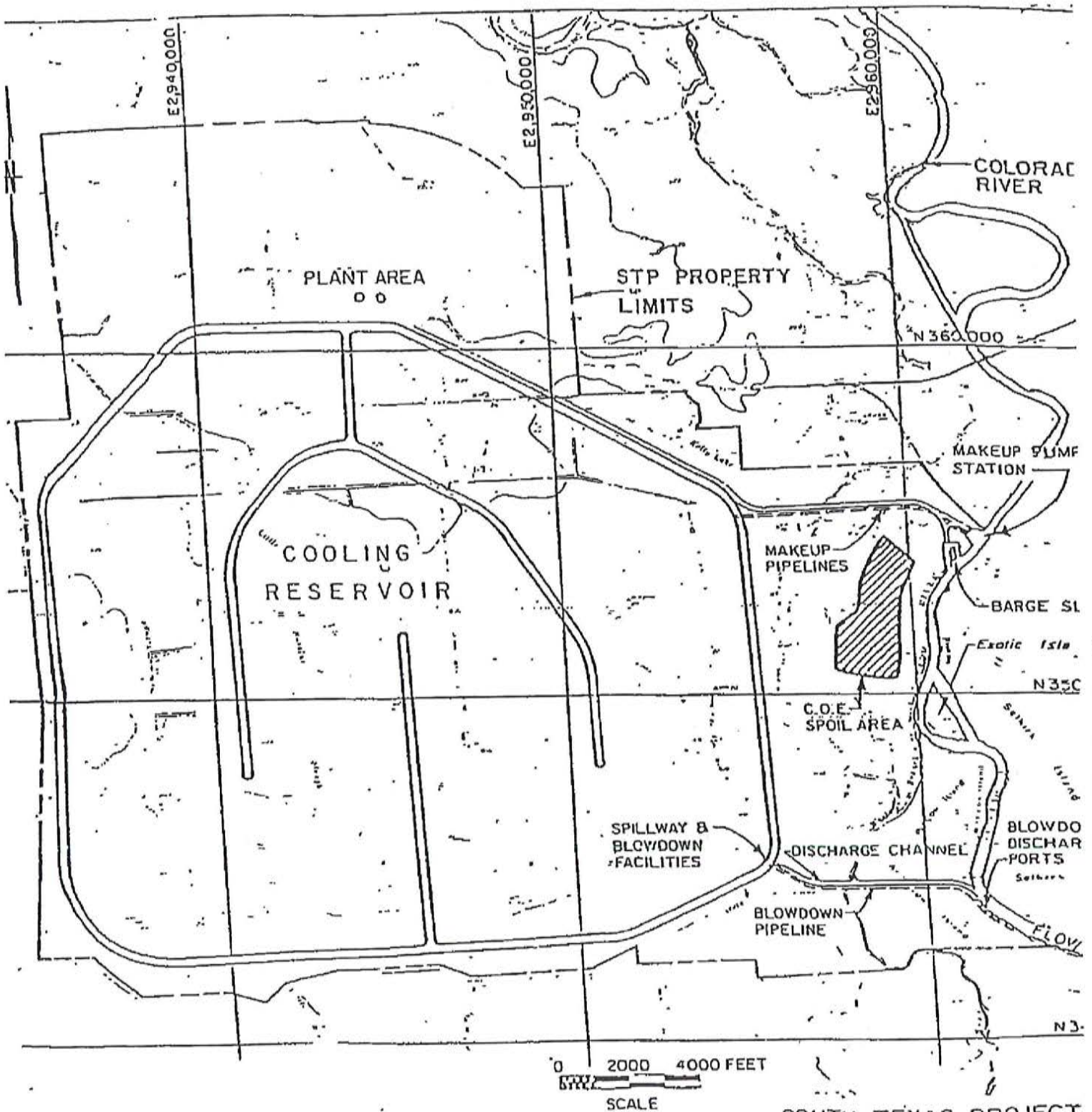
STP Nuclear Operating Co.
Permit No. SWG-1992-02707

Figure 3: South Texas Project Reservoir Makeup Pumping Facility Aerial Photo Looking West



SWG-1992-02707
STP Nuclear Operating Company
Page 3 of 7

SWG-1992-02707
STP Nuclear Operating Company
Page 4 of 7.

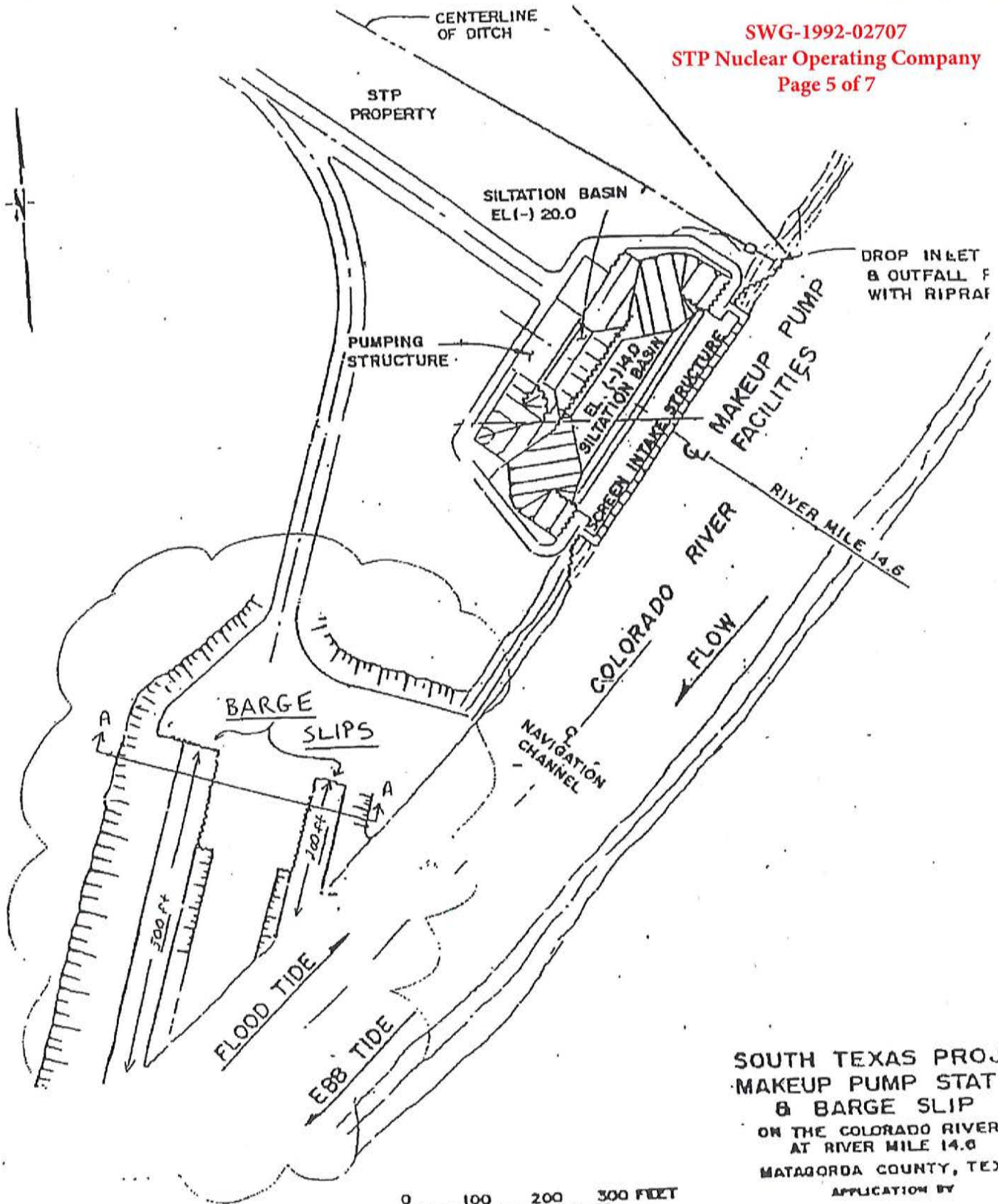


NOTE:
 MAP BASE IS 7 1/2' USGS QUADRANGLE SHEETS,
 GRID BASED ON "TEXAS COORDINATE SYSTEM,
 SOUTH CENTRAL ZONE." ELEVATION AND CONTOURS
 SHOWN ARE IN FEET, DATUM IS MEAN SEA LEVEL.
 REFERENCE ELEVATIONS:
 MEAN SEA LEVEL: EL. 0.00
 MEAN LOW TIDE: EL. (-)1.43
 MEAN LOW WATER: EL. (-)1.00 (AT SITE)

SOUTH TEXAS PROJECT
 LOCATION MAP

Permit No. SWG-1992-02707

SWG-1992-02707
STP Nuclear Operating Company
Page 5 of 7



SOUTH TEXAS PROJ
MAKEUP PUMP STAT
& BARGE SLIP
ON THE COLORADO RIVER
AT RIVER MILE 14.6
MATAGORDA COUNTY, TEX
APPLICATION BY

Permit No.
SWG-1992-02707

