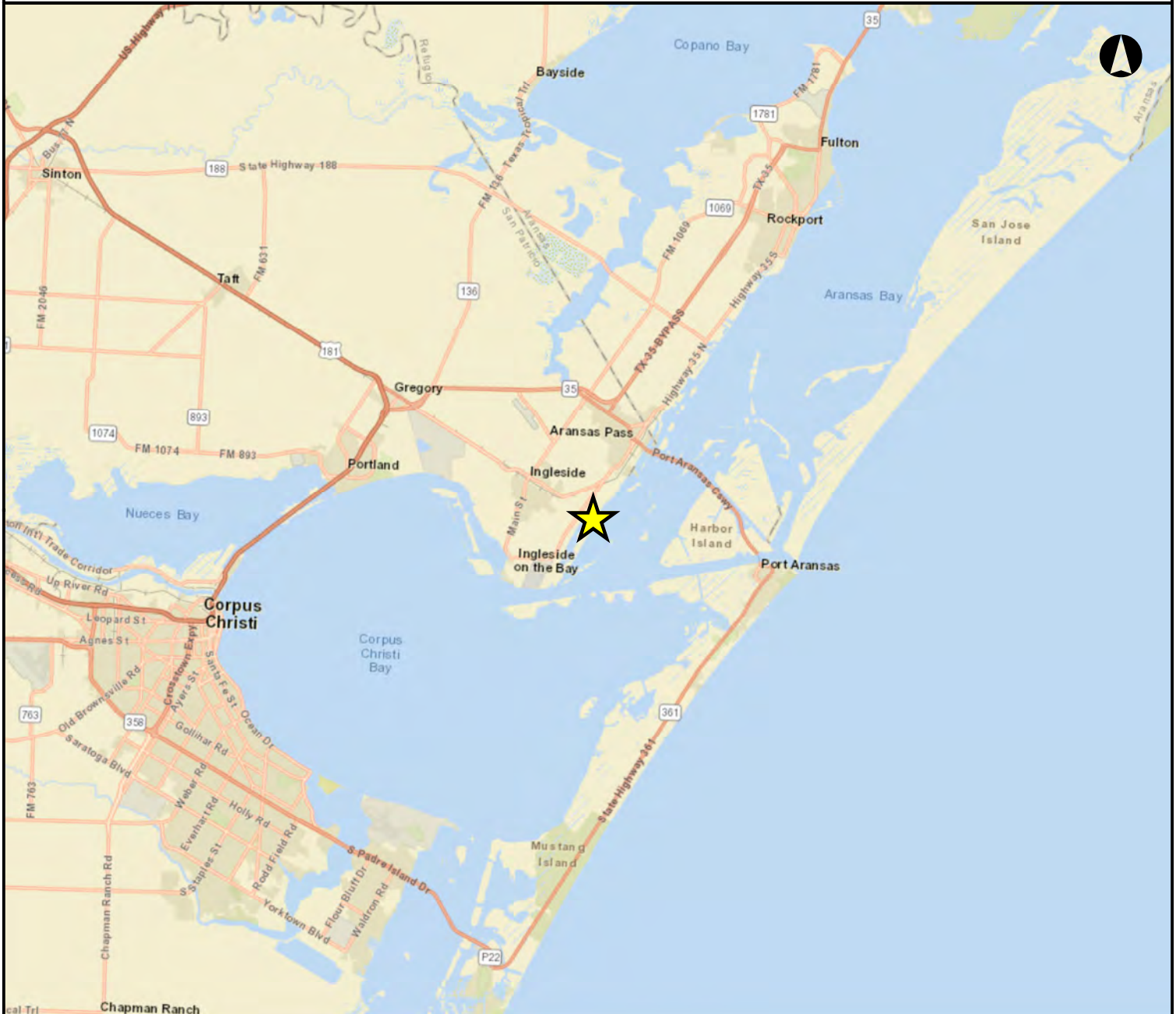


Figure 1
Project Location
Bay North Facility Expansion Project
San Patricio County, Texas

SWG-2023-00817



★ Project Location



Background Resources:
 ESRI Streets Basemap

Surveyor(s):
 Scott Jecker CWB, PWS
 Jayme Jecker PWS
 Audrey Naughton

Project Number and Information:
 230030

Environmental Resources Analysis

Bay North Facility Expansion Project

Bay Ltd.



3413 Hunter Road San Marcos Texas 78666

GPS and Coordinate System:
 UTM NAD 1983
 Zone 14 North

Map Created:
 04/05/2023 by A. Naughton

Sheet 1 of 3

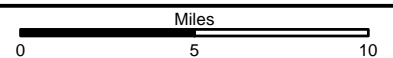


Figure 2
Jurisdictional Waters - Impacts
Bay North Facility Expansion Project
San Patricio County, Texas

SWG-2023-00817

Feature ID	Latitude	Longitude	Area (Acres)	Permanent Impacts (Acres)	Temporary Impacts (Acres)
PJW 1	27.863031	-97.173625	3.507	3.507	NA
PJW 2	27.86535	-97.172872	1.882	1.882	NA
PJW 3	27.864354	-97.173604	4.164	4.164	NA



PJW 2
Wetland 2 - PEM
Survey Acreage - 1.882 Acres

PJW 3
Wetland 3 - EEM
Survey Acreage - 4.164 Acres

PJW 1
Wetland 1 - PEM
Survey Acreage - 3.507 Acres

Property Boundary (~15.0 Acres)	Upland Observation Point	PEM Wetland
Warehouse (~0.8 Acre)	Wetland Observation Point	EEM Wetland
Survey Transects		

Background Resources:
 ESRI Aerial Imagery

Surveyor(s):
 Scott Jecker CWB, PWS
 Jayme Jecker PWS
 Audrey Naughton

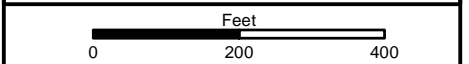
Project Number and Information:
 230030
 USACE Permit Application

3413 Hunter Road San Marcos Texas 78666

GPS and Coordinate System:
 Emlid Reach RX
 UTM NAD 1983
 Zone 14 North

Map Created:
 10/26/2023 by M. Haverland

Bay North Facility Expansion Project
 Bay Ltd.
Sheet 2 of 3



WAREHOUSE
115' X 317'

36

NEW CULVERT AND GATE

37 PARKING AREA

38 MATERIAL STORAGE

N.
00.000.00

LEGEND