

American Midstream  
Seacrest 6" Gas Line

Anadarko Platform  
-95.206448889, 28.784788333

Block Line Crossing  
-95.233299722, 28.769138056

Block Line Crossing  
-95.251401944, 28.760610833

**Legend**

- Platform
- Anchorage Boundary
- 6" Gas Pipeline
- Blocks

Source: American Midstream Partners, LP  
Hart Energy  
ESRI  
Projection: Geographic, NAD83  
Application: ArcGIS10.5  
Date of Application: 05/09/2017  
Composition by: Rene Hinajosa  
File: AMID-ALL ASSETZ.mxd

0 0.175 0.35 0.7 1.05 Miles

ATTACHMENT D

29°00'0"N

29°0'0"

**American Midstream  
Seacrest 6" Gas Line**

**ATTACHMENT E**



Freeport Harbor

Freeport Anchorage Area

Anadarko Platform  
-95.206448889, 28.78478833

Block Line Crossing  
-95.233299722, 28.769138056

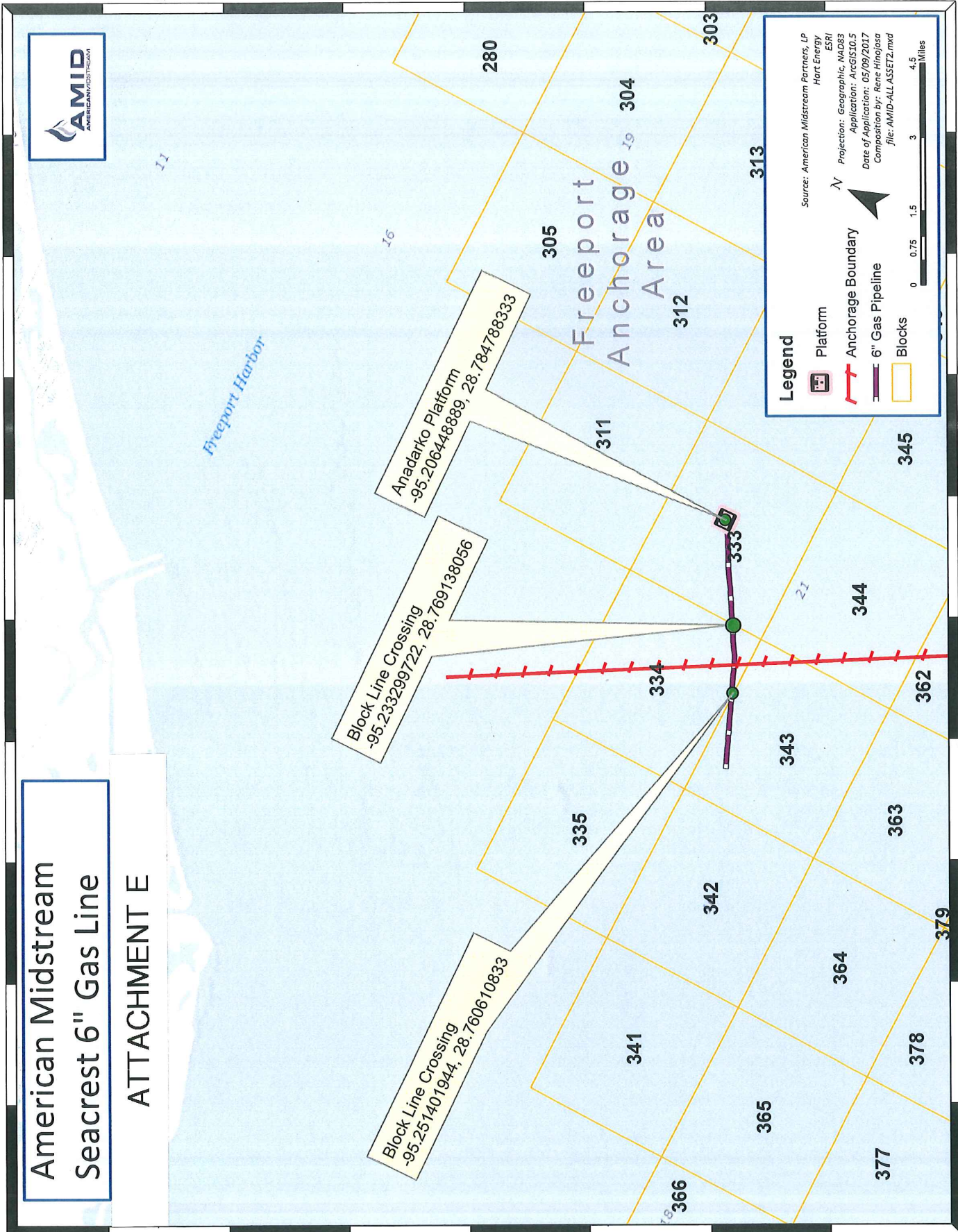
Block Line Crossing  
-95.251401944, 28.760610833


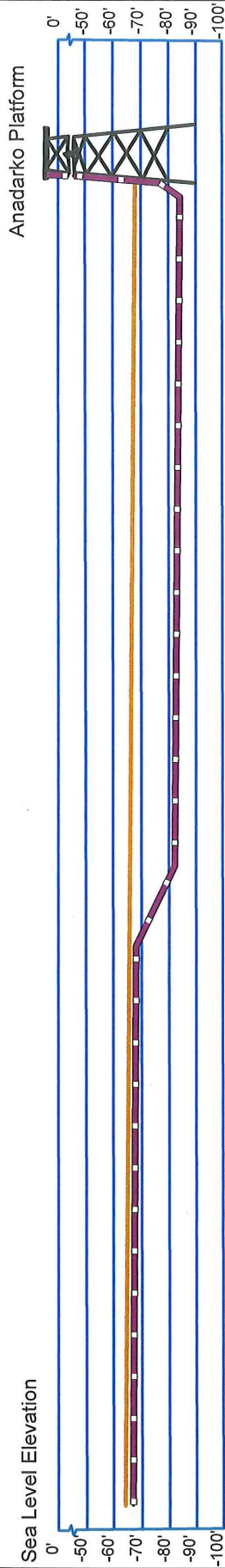
**Legend**

- Platform
- Anchorage Boundary
- 6" Gas Pipeline
- Blocks

Source: American Midstream Partners, LP  
Hart Energy  
ESRI  
Projection: Geographic, NAD83  
Application: ArcGIS10.5  
Date of Application: 05/09/2017  
Composition by: Rene Hinojosa  
file: AMID-ALLASSETZ.mxd

Scale: 0 0.75 1.5 3 4.5 Miles





ATTACHMENT F