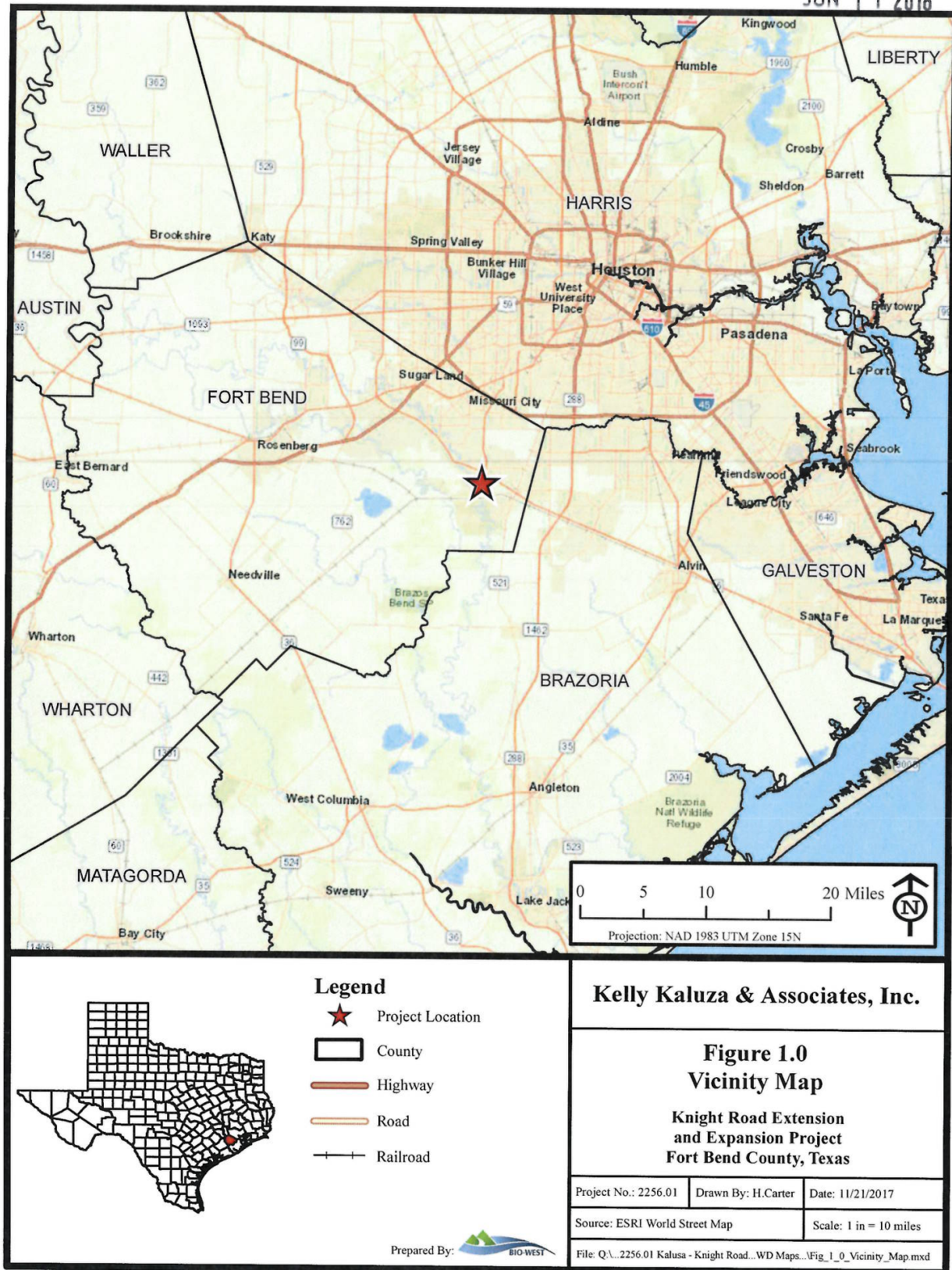
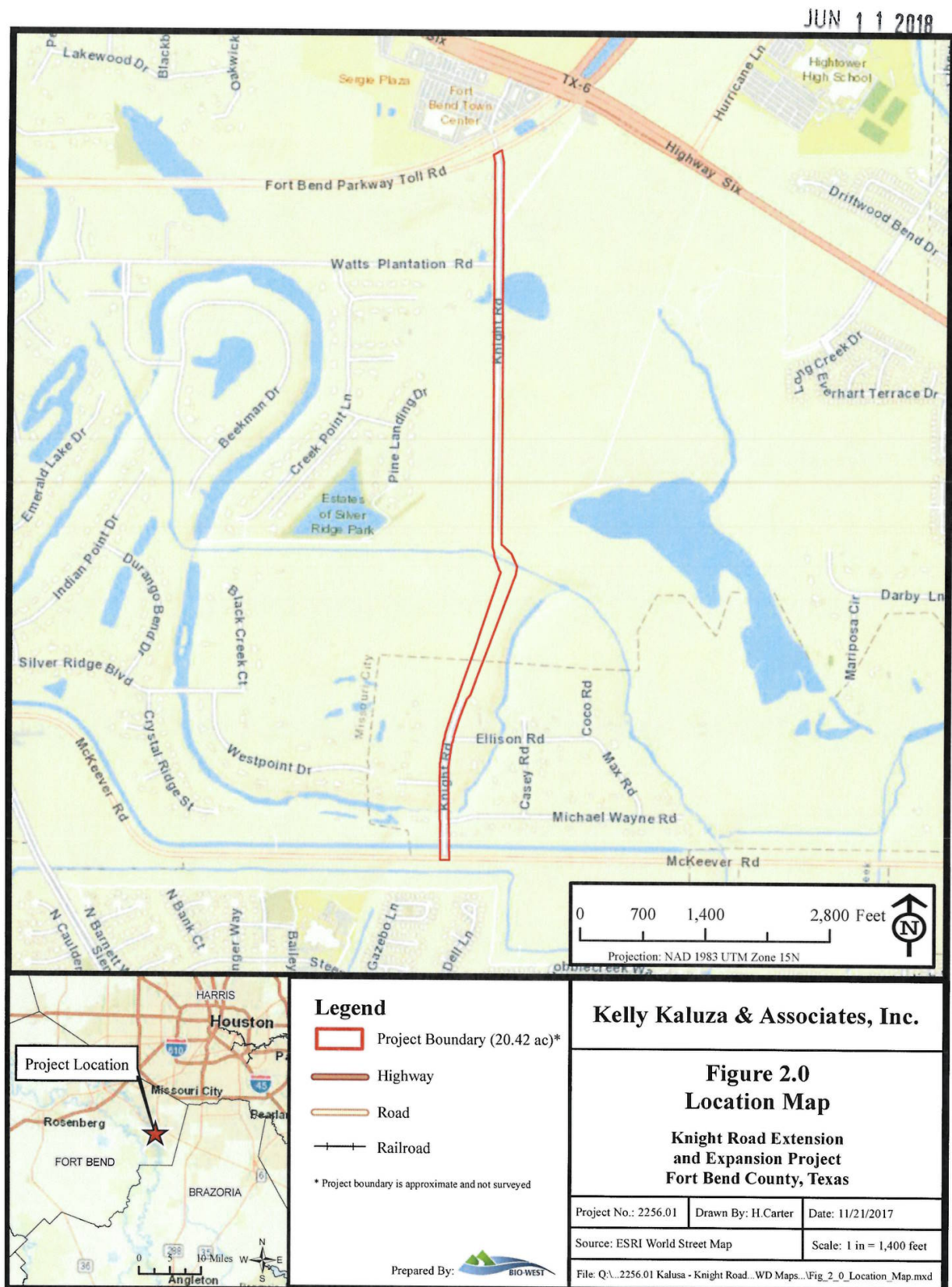






JUN 11 2018





Page 1 of 25

**OVERALL PLAN  
VIEW****LEGEND**

-  Knight Road Expansion and Extension Project  
– 20.42 Acres Tract
-  Total Impacted Waters of the U.S. 0.97 acres (774 CY)
-  Total Avoided Vegetated Waters of the U.S. 0.38 acres
-  Total Avoided Non-Vegetated Waters of the U.S. 0.58 acres

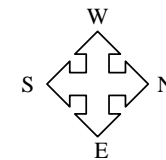
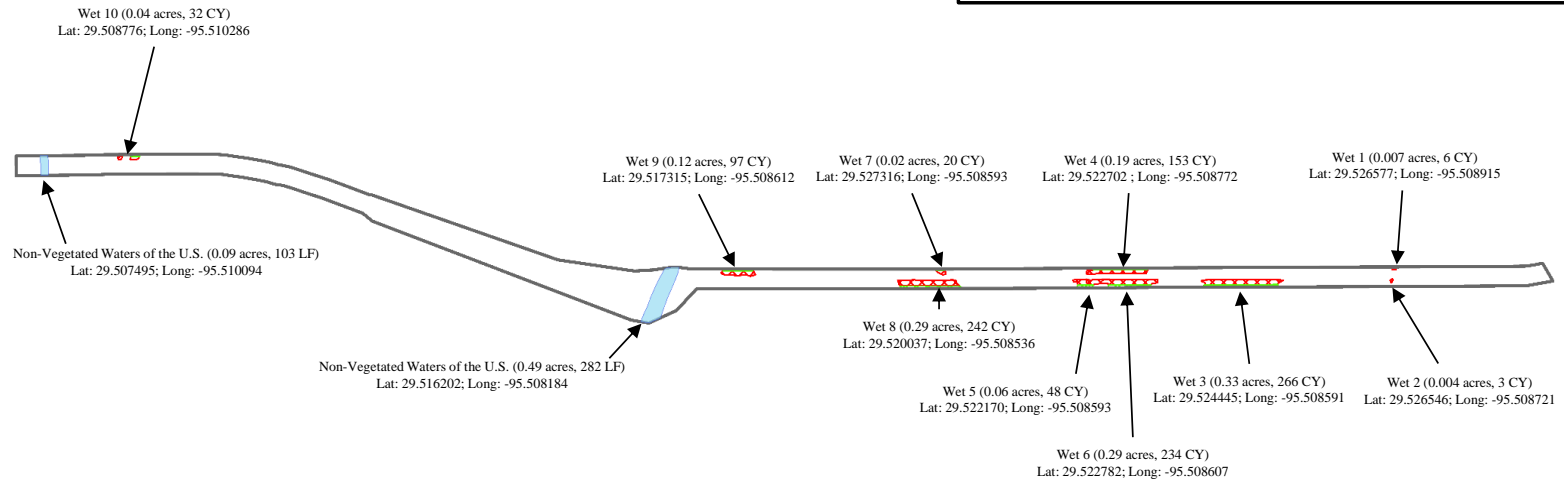


ILLUSTRATION NOT TO SCALE

Prepared by:



Date: 04/05/18

**OVERALL PLAN VIEW OF****Knight Road Expansion and Extension Project**

Prepared for:

**Kelly Kaluza & Associates, Inc.**






Project No: 2256.02

Drawn By: CM

File: Permit Drawings

Page 2 of 25

**OVERALL PLAN  
VIEW****LEGEND**

-  Knight Road Expansion and Extension Project  
– 20.42 Acres Tract
-  Total Impacted Waters of the U.S. 0.96 acres (774 CY)
-  Total Avoided Vegetated Waters of the U.S. 0.38 acres
-  Total Avoided Non-Vegetated Waters of the U.S. 0.58 acres
-  Typical Road

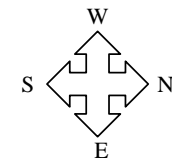
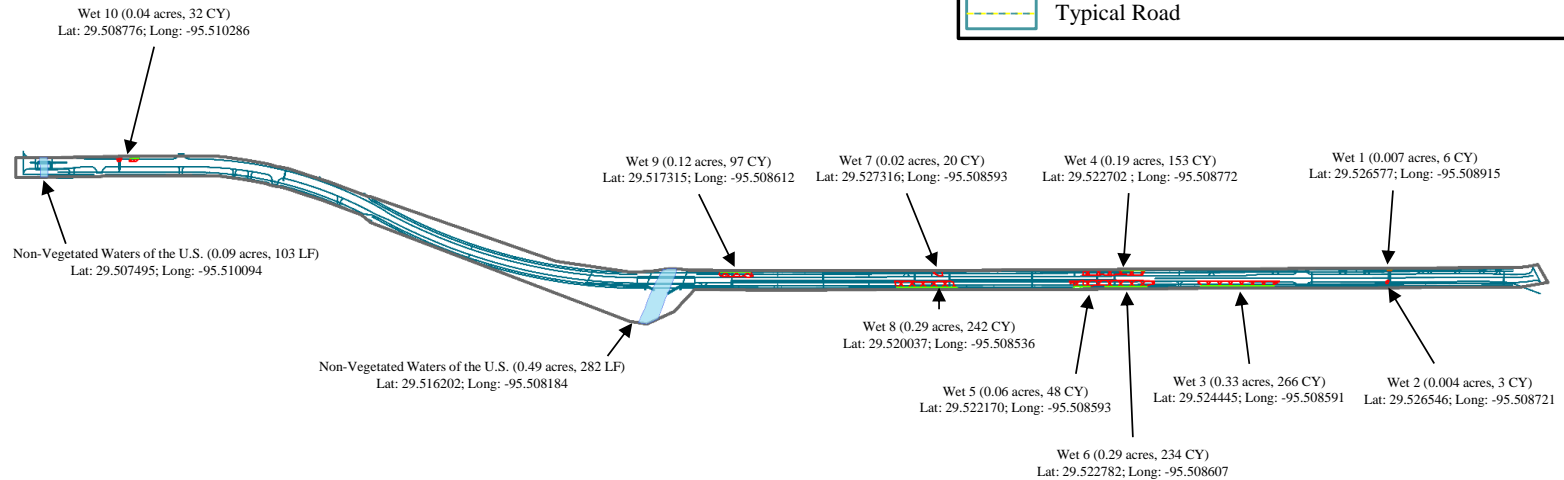


ILLUSTRATION NOT TO SCALE

Prepared by:



Date: 04/05/18

OVERALL PLAN VIEW OF

**Knight Road Expansion and Extension Project**

Prepared for:

**Kelly Kaluza & Associates, Inc.**





Project No: 2256.02

Drawn By: CM

File: Permit Drawings

Page 3 of 25

**OVERALL PLAN  
VIEW****LEGEND**

	Knight Road Expansion and Extension Project – 20.42 Acres Tract
	Total Impacted Waters of the U.S. 0.96 acres (774 CY)
	Total Avoided Vegetated Waters of the U.S. 0.38 acres
	Total Avoided Non-Vegetated Waters of the U.S. 0.58 acres

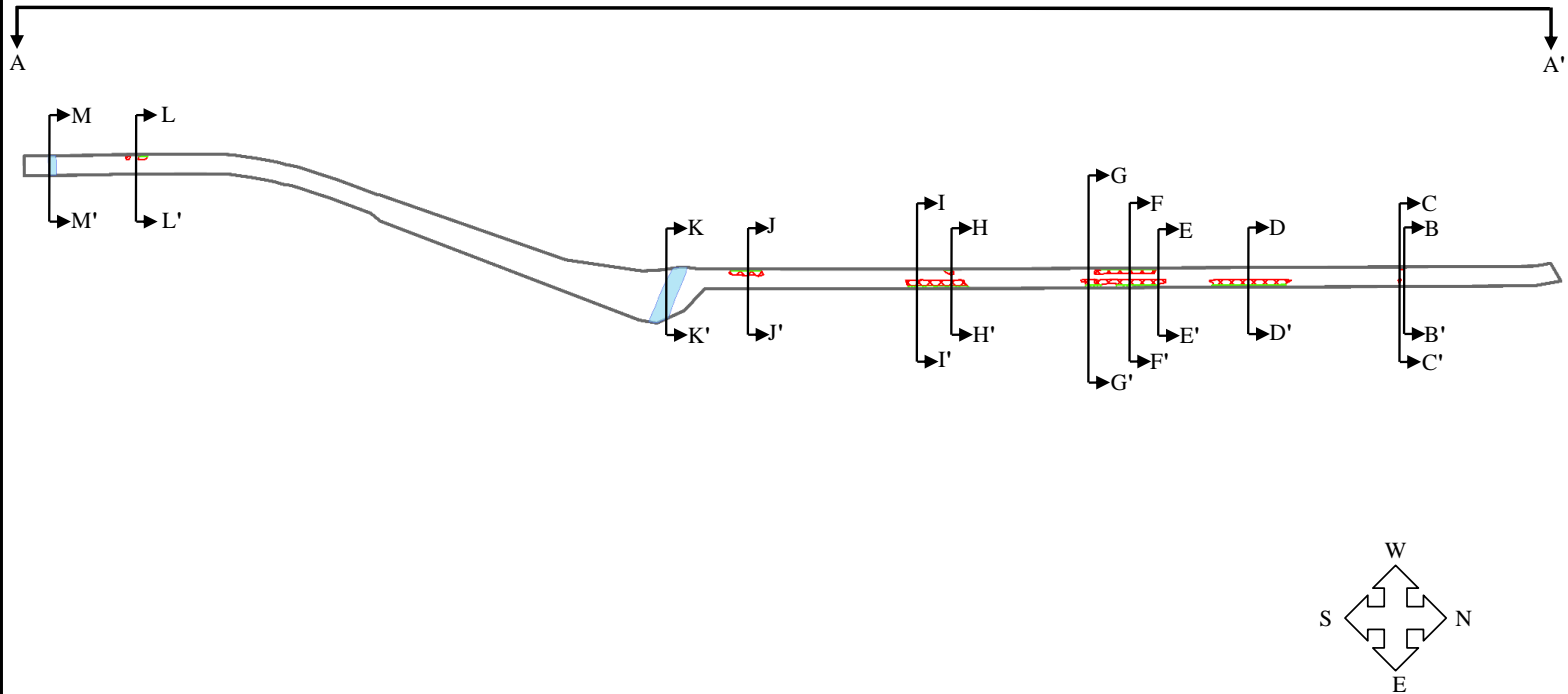


ILLUSTRATION NOT TO SCALE

Prepared by:



Date: 04/05/18

**OVERALL PLAN VIEW OF****Knight Road Expansion and Extension Project**

Prepared for:

**Kelly Kaluza & Associates, Inc.**





Project No: 2256.02

Drawn By: CM

File: Permit Drawings

Page 4 of 25

**OVERALL PLAN  
VIEW****LEGEND**

	Knight Road Expansion and Extension Project – 20.42 Acres Tract
	Total Impacted Waters of the U.S. 0.96 acres (774 CY)
	Total Avoided Vegetated Waters of the U.S. 0.38 acres
	Total Avoided Non-Vegetated Waters of the U.S. 0.58 acres

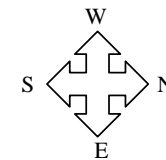
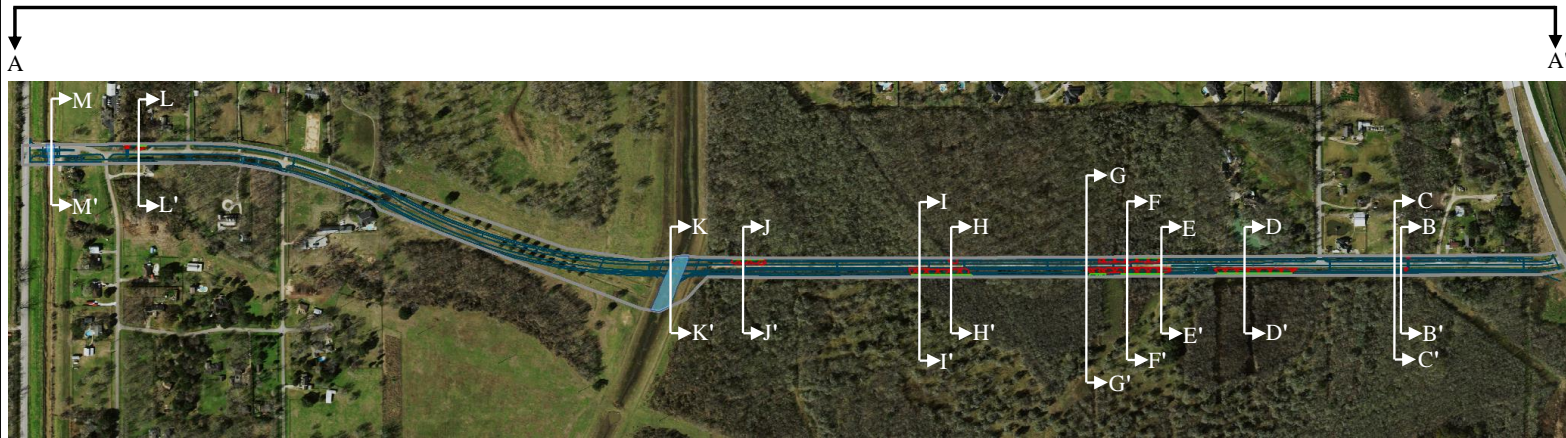


ILLUSTRATION NOT TO SCALE

Prepared by:



Date: 04/05/18

**OVERALL PLAN VIEW OF****Knight Road Expansion and Extension Project**

Prepared for:

**Kelly Kaluza & Associates, Inc.**





Project No: 2256.02

Drawn By: CM

File: Permit Drawings

Page 5 of 25

**OVERALL PLAN  
VIEW****LEGEND**

	Knight Road Expansion and Extension Project – 20.42 acre tract
	Total Impacted Waters of the U.S. 0.008 acres (6 CY)
	Total Avoided Waters of the U.S. 0.003 acres
	Typical Road

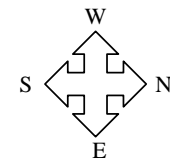
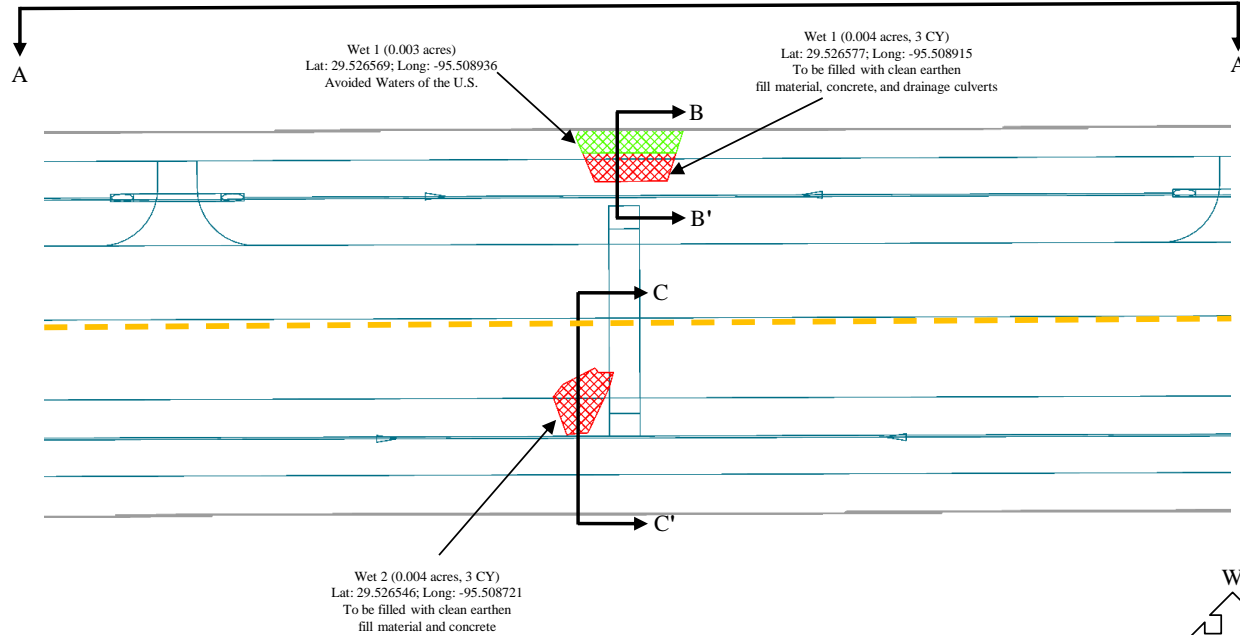


ILLUSTRATION NOT TO SCALE

Prepared by:



Date: 04/05/18

**OVERALL PLAN VIEW OF A-A' to C-C'****Knight Road Expansion and Extension Project**

Prepared for:

**Kelly Kaluza & Associates, Inc.**





Project No: 2256.02

Drawn By: CM

File: Permit Drawings

Page 6 of 25

**OVERALL PLAN  
VIEW****LEGEND**

	Knight Road Expansion and Extension Project – 20.42 acre tract
	Total Impacted Waters of the U.S. 0.22 acres (177 CY)
	Total Avoided Waters of the U.S. 0.11 acres
	Typical Road

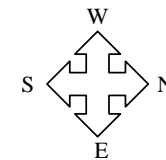
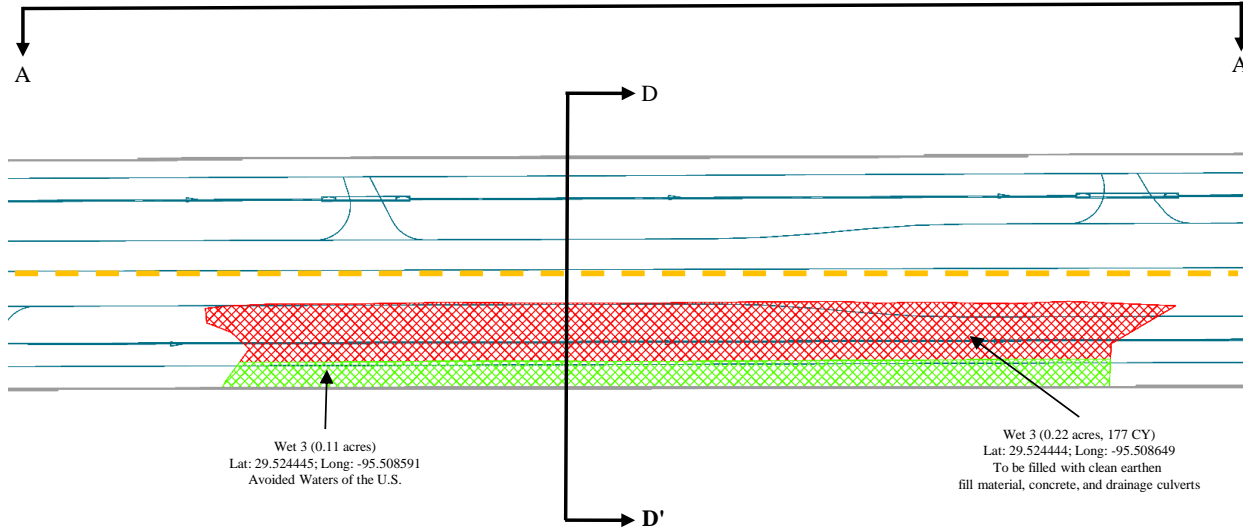


ILLUSTRATION NOT TO SCALE

Prepared by:



Date: 04/05/18

**OVERALL PLAN VIEW OF D-D'****Knight Road Expansion and Extension Project**

Prepared for:

**Kelly Kaluza & Associates, Inc.**

Project No: 2256.02

Drawn By: CM

File: Permit Drawings

Page 7 of 25

**OVERALL PLAN  
VIEW****LEGEND**

- Knight Road Expansion and Extension Project  
– 20.42 acre tract
- Total Impacted Waters of the U.S. 0.41 acres (330 CY)
- Total Avoided Waters of the U.S. 0.13 acres
- Typical Road

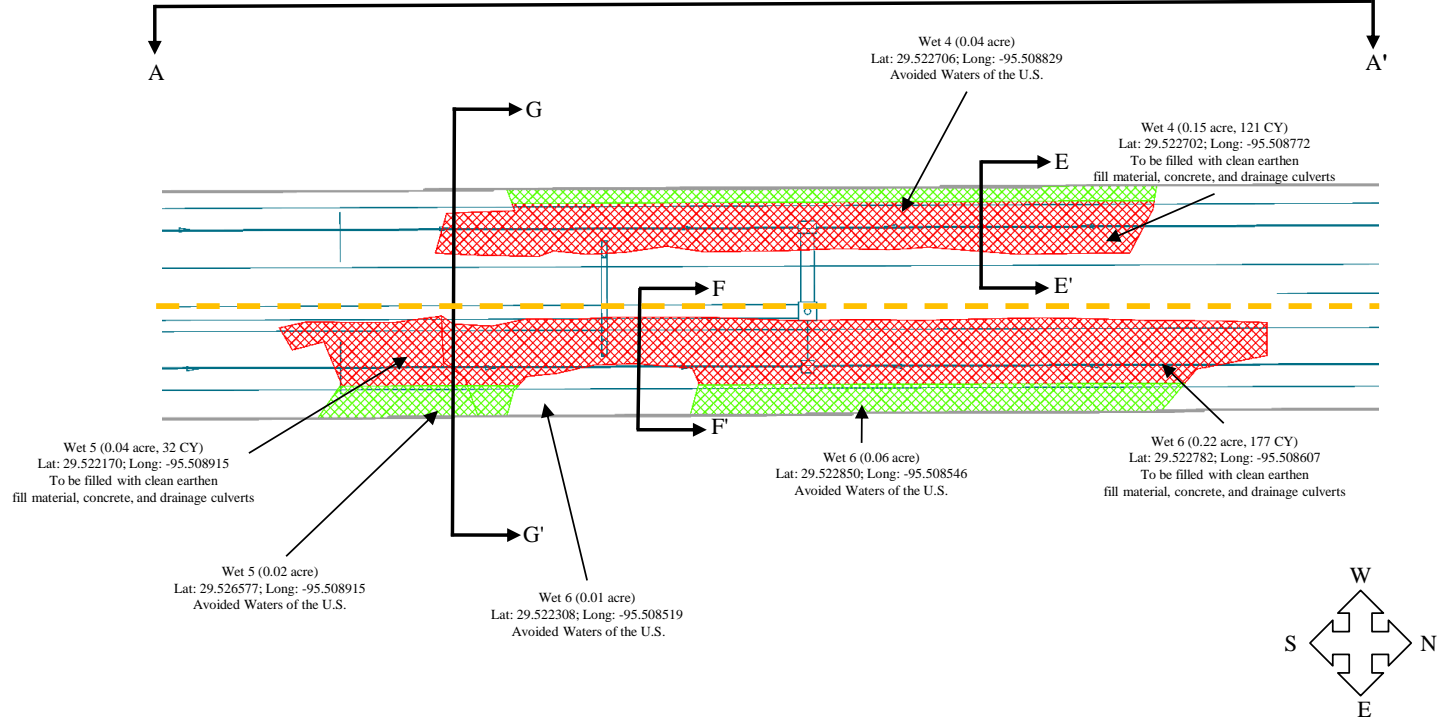


ILLUSTRATION NOT TO SCALE

Prepared by:



Date: 04/05/18

**OVERALL PLAN VIEW OF E-E' and G-G'****Knight Road Expansion and Extension Project**

Prepared for:

**Kelly Kaluza & Associates, Inc.**

Project No: 2256.02

Drawn By: CM

File: Permit Drawings

Page 8 of 25

**OVERALL PLAN  
VIEW****LEGEND**

- Knight Road Expansion and Extension Project  
– 20.42 acre tract
- Total Impacted Waters of the U.S. 0.22 acres (177 CY)
- Total Avoided Waters of the U.S. 0.10 acres
- Typical Road

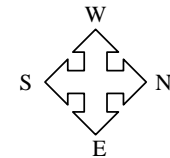
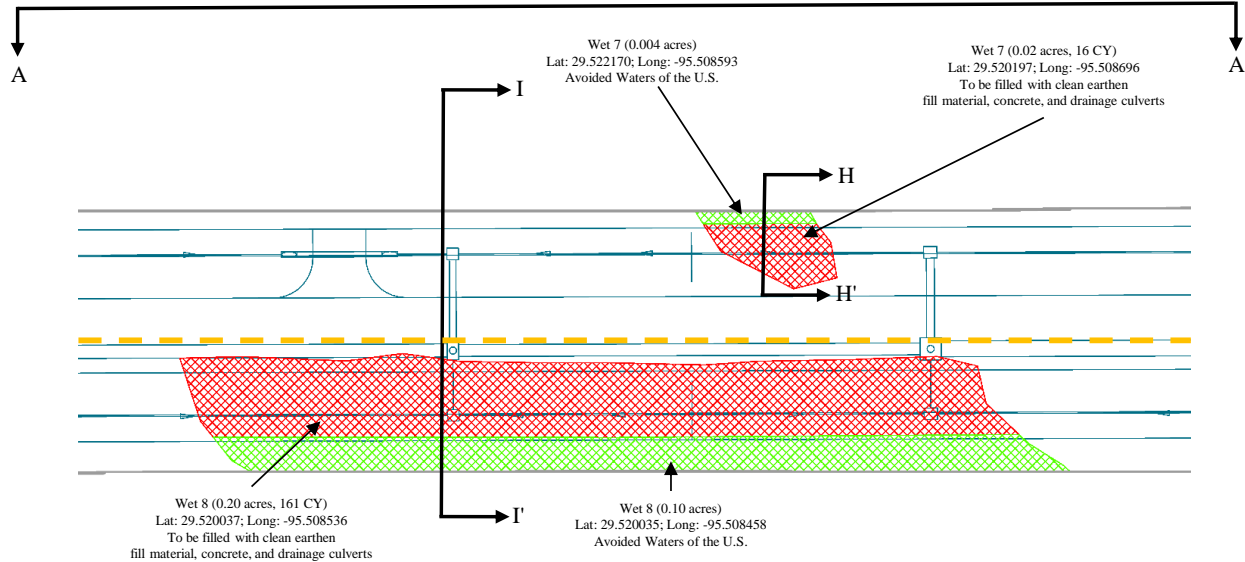


ILLUSTRATION NOT TO SCALE

Prepared by:



Date: 04/05/18

**OVERALL PLAN VIEW OF H-H' to I-I'****Knight Road Expansion and Extension Project**

Prepared for:

**Kelly Kaluza & Associates, Inc.**

Project No: 2256.02

Drawn By: CM

File: Permit Drawings

Page 9 of 25

**OVERALL PLAN  
VIEW****LEGEND**

- Knight Road Expansion and Extension Project  
– 20.42 acre tract
- Total Impacted Waters of the U.S. 0.09 acre (73 CY)
- Total Avoided Waters of the U.S. 0.03 acre
- Typical Road

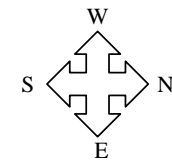
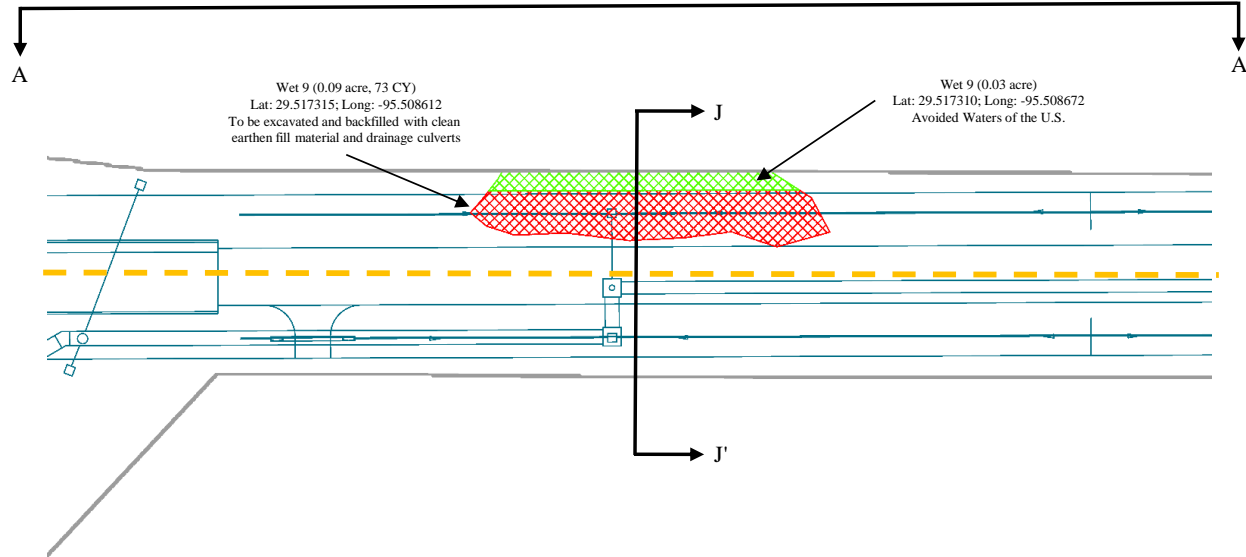


ILLUSTRATION NOT TO SCALE

Prepared by:



Date: 04/05/18

**OVERALL PLAN VIEW OF J-J'****Knight Road Expansion and Extension Project**

Prepared for:

**Kelly Kaluza & Associates, Inc.**

Project No: 2256.02

Drawn By: CM

File: Permit Drawings

Page 10 of 25

**OVERALL PLAN  
VIEW****LEGEND**

- Knight Road Expansion and Extension Project  
– 20.42 acre tract
- Avoided Non-Vegetated Waters of the U.S. (0.49 acre )
- Typical Road

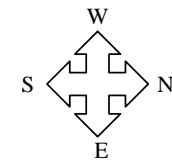
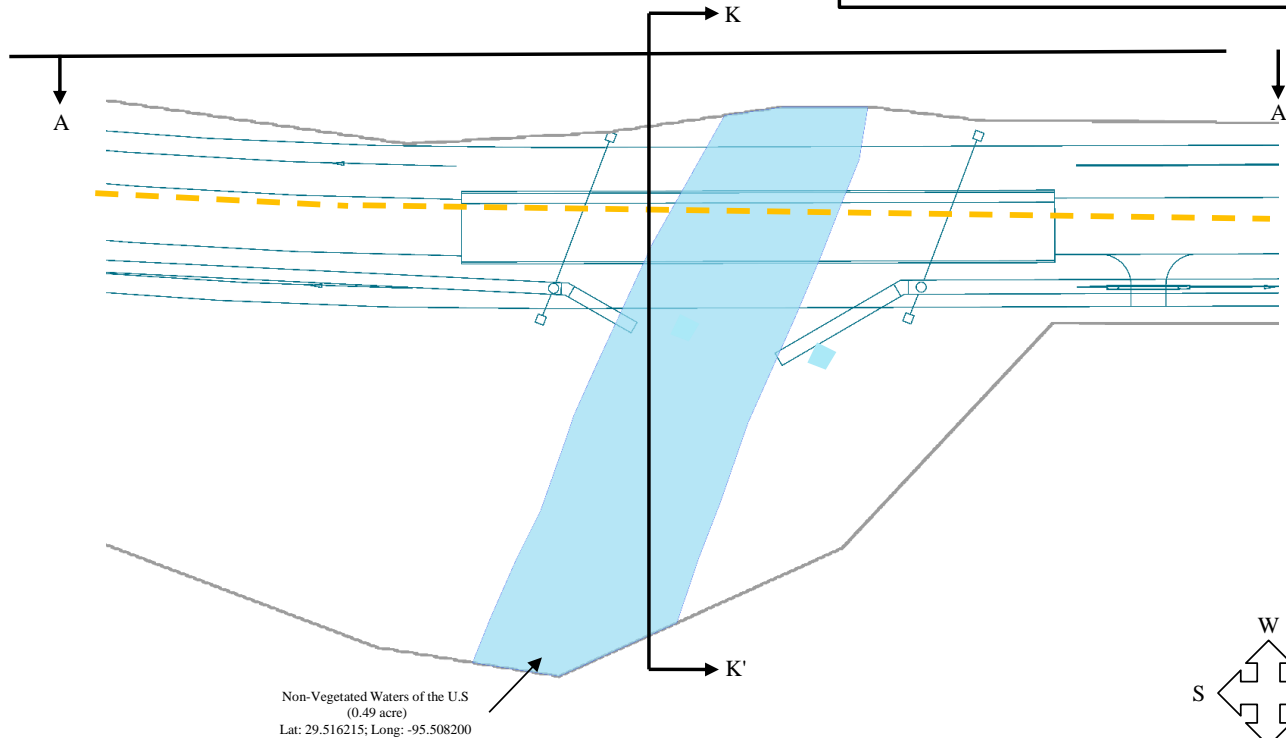


ILLUSTRATION NOT TO SCALE

Prepared by:



Date: 04/05/18

**OVERALL PLAN VIEW OF K-K'****Knight Road Expansion and Extension Project**

Prepared for:

**Kelly Kaluza & Associates, Inc.**

Project No: 2256.02

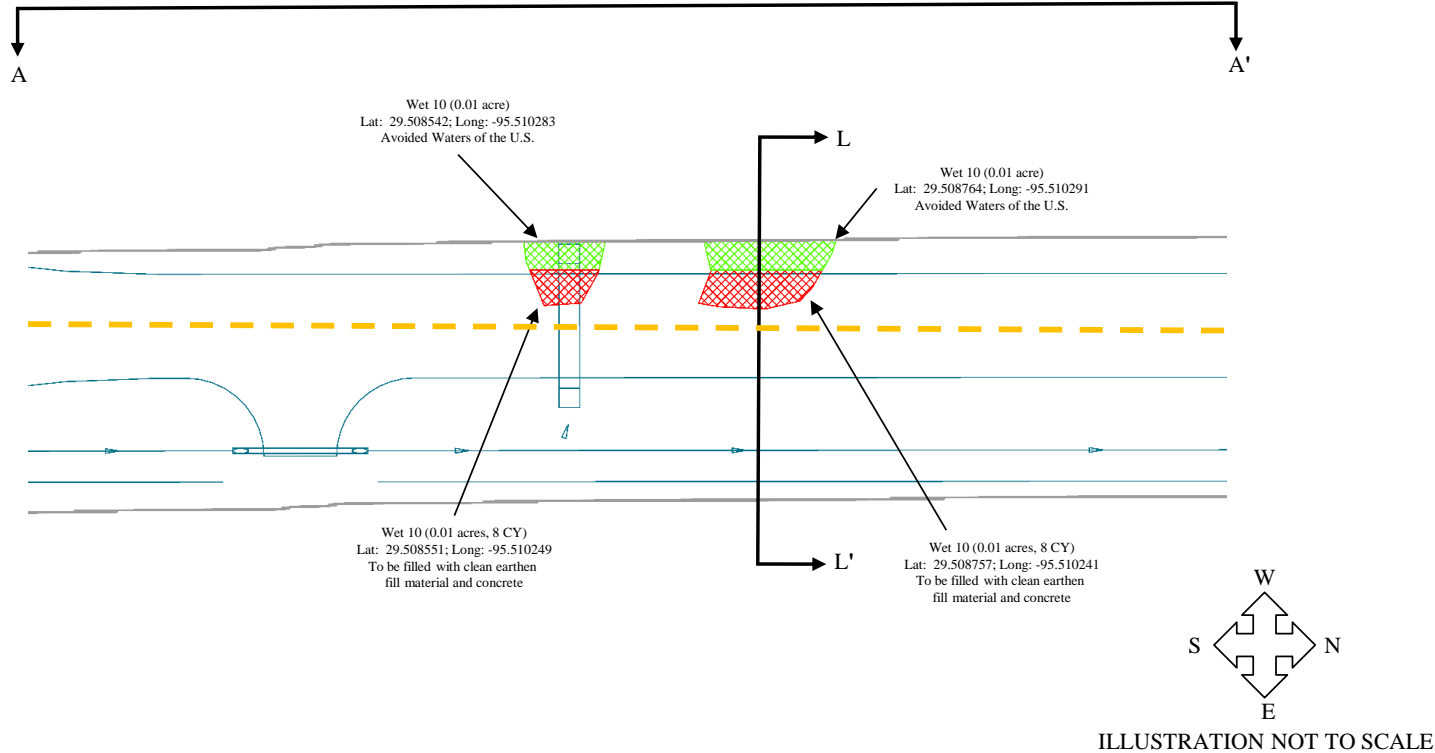
Drawn By: CM

File: Permit Drawings

Page 11 of 25

**OVERALL PLAN  
VIEW****LEGEND**

- Knight Road Expansion and Extension Project  
– 20.42 acre tract
- Total Impacted Waters of the U.S. 0.02 acres (16 CY)
- Total Avoided Waters of the U.S. 0.02 acre
- Typical Road



Prepared by:



Date: 04/05/18

**OVERALL PLAN VIEW OF L-L'****Knight Road Expansion and Extension Project**

Prepared for:

**Kelly Kaluza & Associates, Inc.**

Project No: 2256.02

Drawn By: CM

File: Permit Drawings

Page 12 of 25

**OVERALL PLAN  
VIEW****LEGEND**

- Knight Road Expansion and Extension Project  
– 20.42 acre tract
- Avoided Non-Vegetated Waters of the U.S. (0.09 acre )
- Typical Road

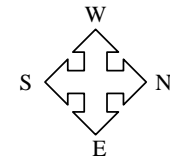
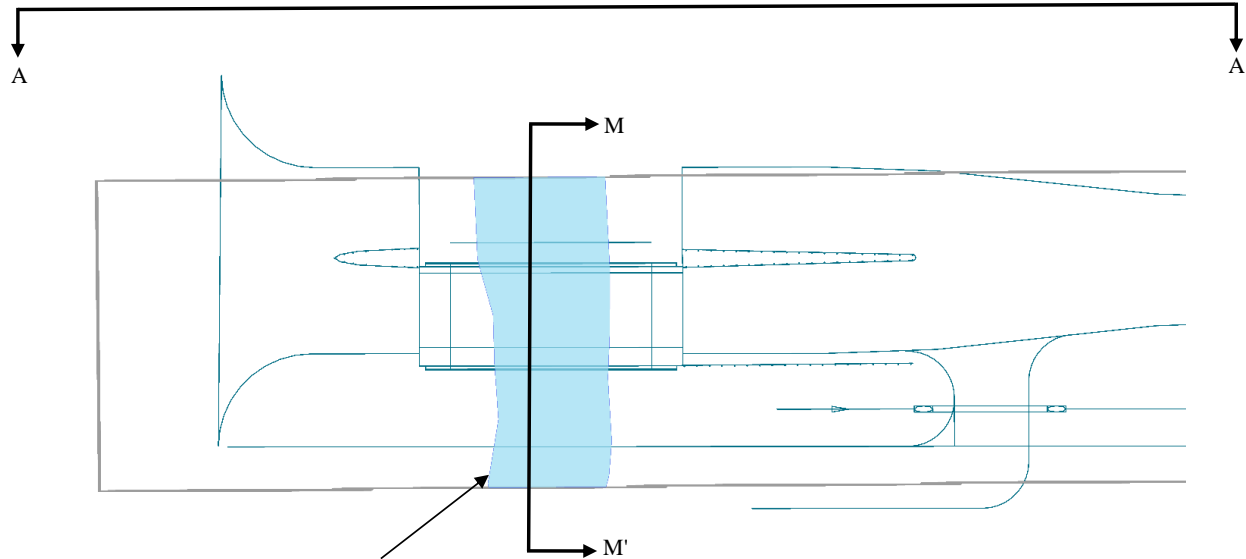


ILLUSTRATION NOT TO SCALE

Prepared by:



Date: 04/05/18

**OVERALL PLAN VIEW OF M-M'****Knight Road Expansion and Extension Project**

Prepared for:

**Kelly Kaluza & Associates, Inc.**

Project No: 2256.02





Drawn By: CM

File: Permit Drawings

Page 13 of 25

# PROFILE VIEW A – A'

## LEGEND

	Project Boundary
	Total Impacted Waters of the U.S. 0.96 acre (774 CY)
	Total Avoided Non-Vegetated Waters of the U.S. 0.58 acres
	Existing Uplands

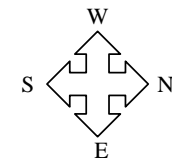
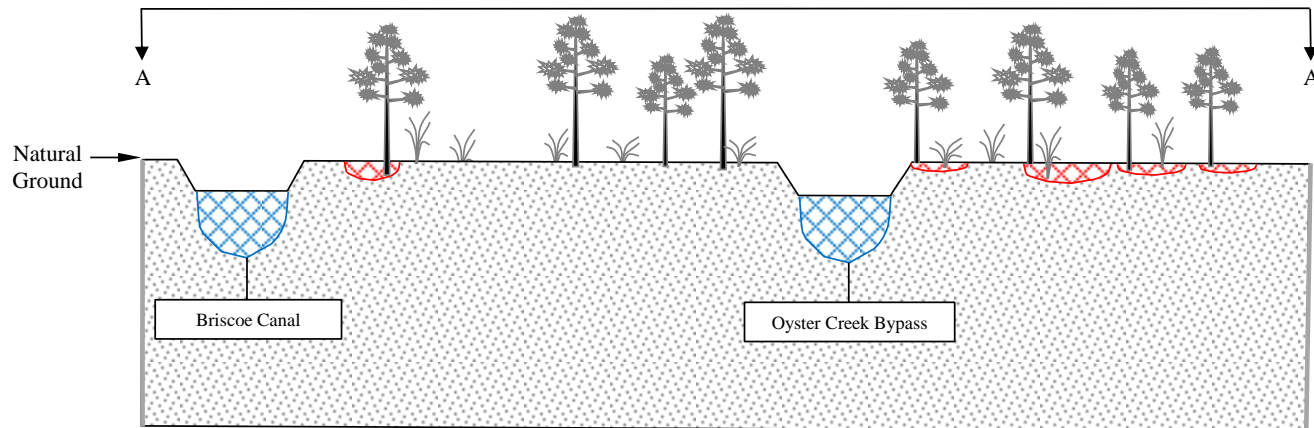


ILLUSTRATION NOT TO SCALE

Prepared by:



Date: 04/05/18

OVERALL PROFILE VIEW OF A - A'

**Knight Road Expansion and Extension Project**

Prepared for:

**Kelly Kaluza & Associates, Inc.**

Project No: 2256.02





Drawn By: CM

File: Permit Drawings

Page 14 of 25

## CROSS-SECTION VIEW B – B'

### LEGEND

-  Project Boundary
-  Impacted Waters of the U.S.  
0.004 acre (3 CY) – Wet 1
-  Avoided Vegetated Waters of the U.S.  
0.003 acre – Wet 1
-  Existing Uplands

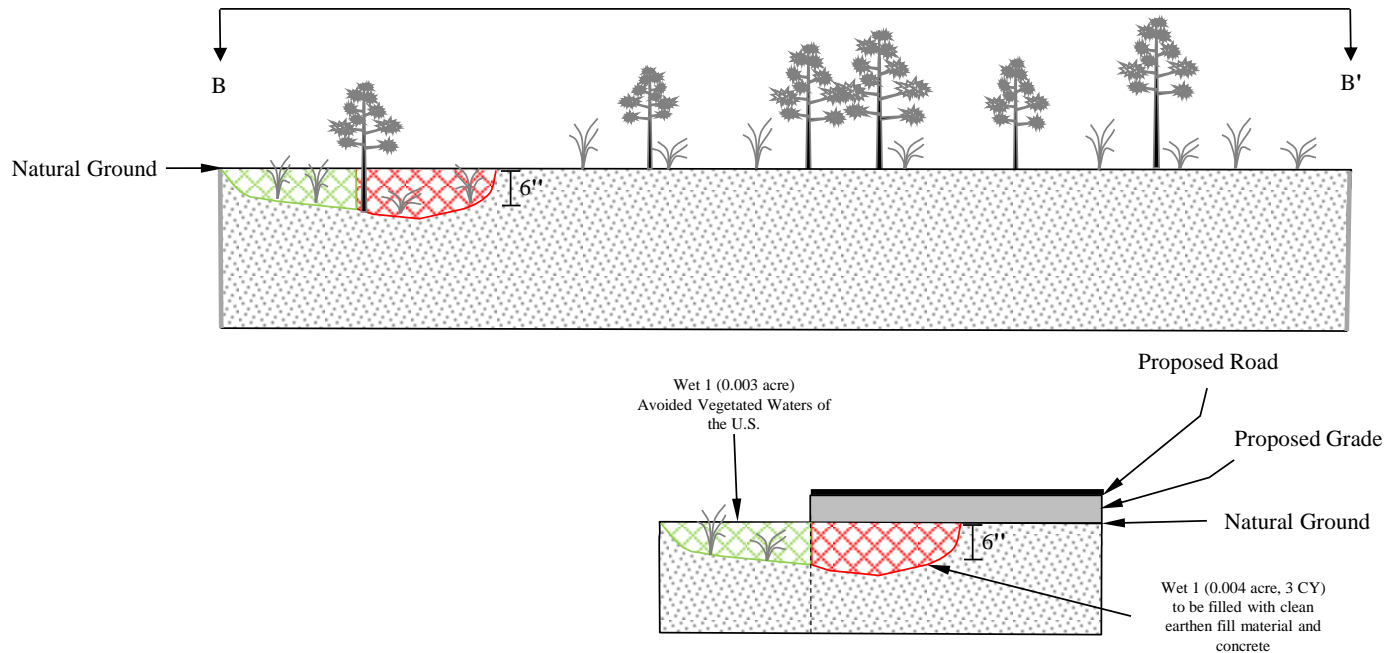


ILLUSTRATION NOT TO SCALE

Prepared by:



Date: 04/05/18

CROSS-SECTION VIEW OF B - B'  
WET 1

**Knight Road Expansion and Extension Project**

Prepared for:

**Kelly Kaluza & Associates, Inc.**

Project No: 2256.02




Drawn By: CM

File: Permit Drawings

Page 15 of 25

# CROSS-SECTION VIEW C - C'

## LEGEND

-  Project Boundary
-  Impacted Waters of the U.S.  
0.004 acre (3 CY) – Wet 2
-  Existing Uplands

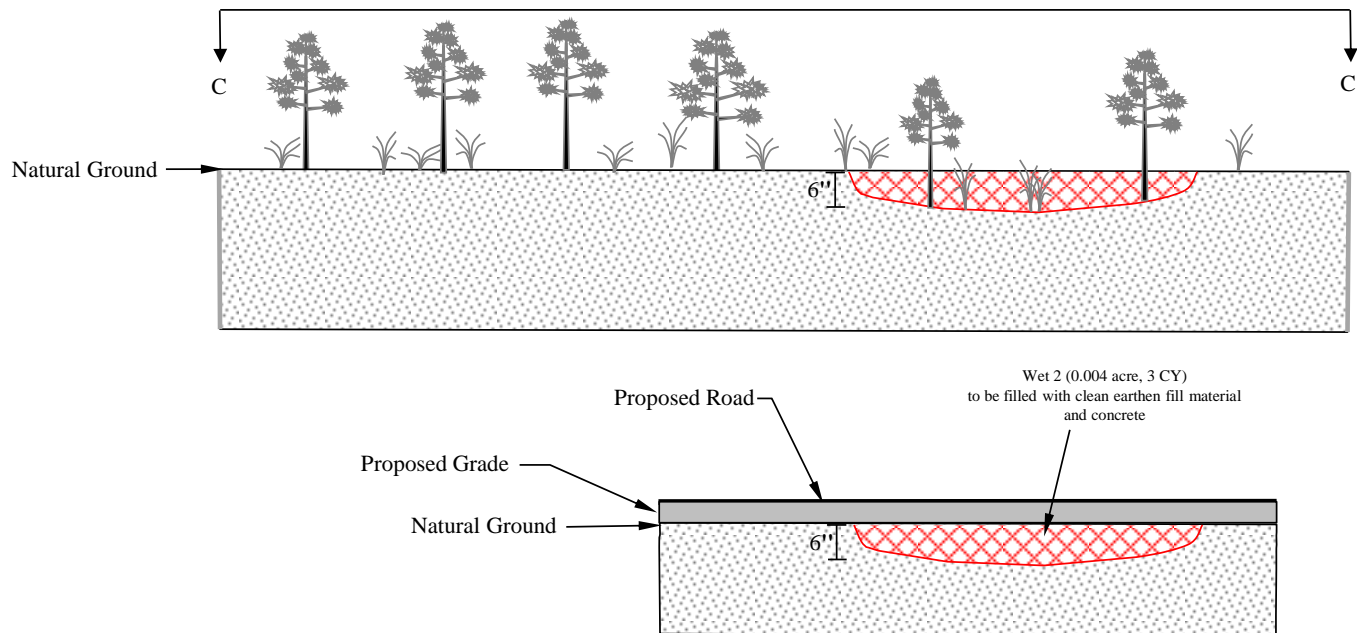


ILLUSTRATION NOT TO SCALE

Prepared by:



Date: 04/05/18

CROSS-SECTION VIEW OF C - C'  
WET 2

**Knight Road Expansion and Extension Project**

Prepared for:

**Kelly Kaluza & Associates, Inc.**

Project No: 2256.02





Drawn By: CM

File: Permit Drawings

Page 16 of 25

# CROSS-SECTION VIEW D – D'

## LEGEND

-  Project Boundary
-  Impacted Waters of the U.S.  
0.22 acre (177 CY) – Wet 3
-  Avoided Vegetated Waters of the U.S.  
0.11 acre – Wet 3
-  Existing Uplands

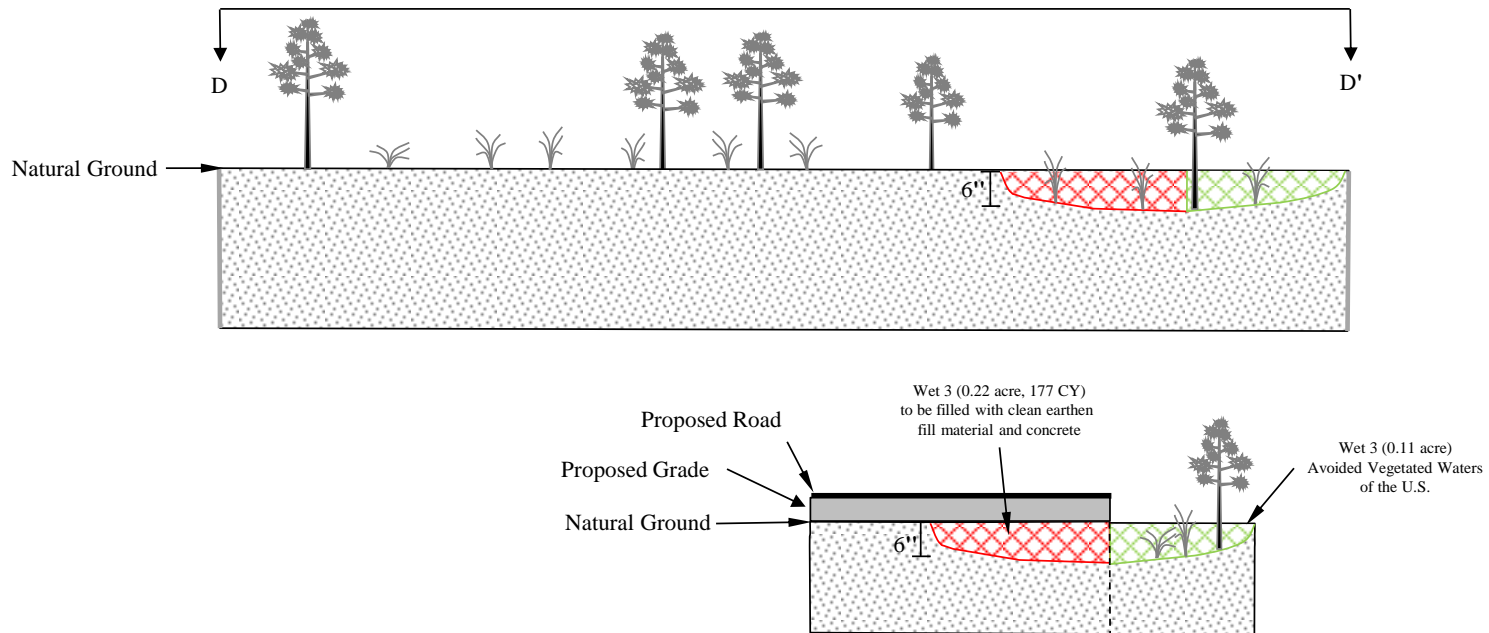


ILLUSTRATION NOT TO SCALE

Prepared by:



Date: 04/05/18

CROSS-SECTION VIEW OF D - D'  
WET 3

**Knight Road Expansion and Extension Project**

Prepared for:

**Kelly Kaluza & Associates, Inc.**

Project No: 2256.02





Drawn By: CM

File: Permit Drawings

Page 17 of 25

# CROSS-SECTION VIEW E – E'

## LEGEND

-  Project Boundary
-  Impacted Waters of the U.S.  
0.15 acre (121 CY) – Wet 4
-  Avoided Vegetated Waters of the U.S.  
0.04 acre – Wet 4
-  Existing Uplands

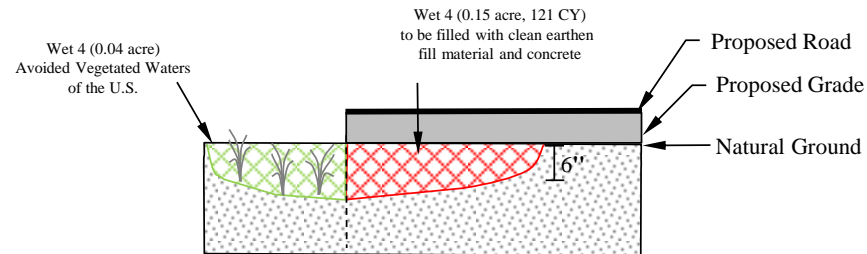
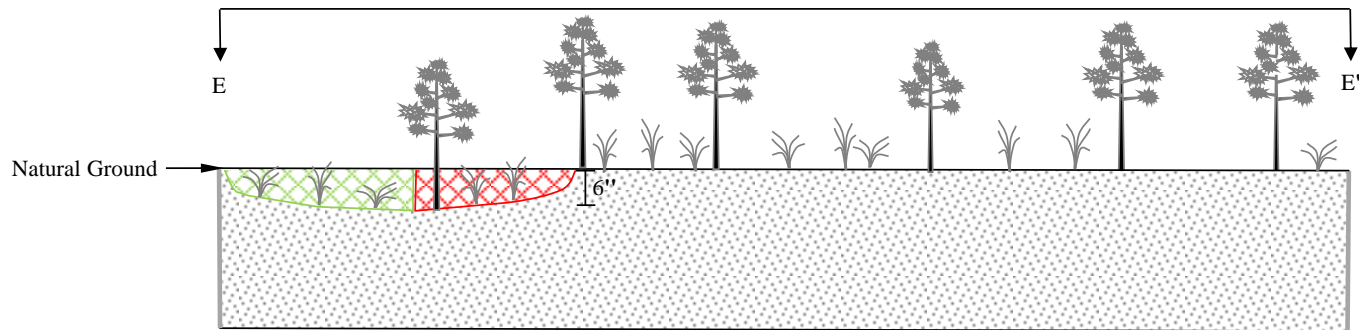


ILLUSTRATION NOT TO SCALE

Prepared by:



Date: 04/05/18

CROSS-SECTION VIEW OF E - E'  
WET 4

**Knight Road Expansion and Extension Project**

Prepared for:

**Kelly Kaluza & Associates, Inc.**

Project No: 2256.02





Drawn By: CM

File: Permit Drawings

Page 18 of 25

# CROSS-SECTION VIEW F – F'

## LEGEND

-  Project Boundary
-  Impacted Waters of the U.S.  
0.22 acre (177 CY) – Wet 6
-  Avoided Vegetated Waters of the U.S.  
0.07 acre – Wet 6
-  Existing Uplands

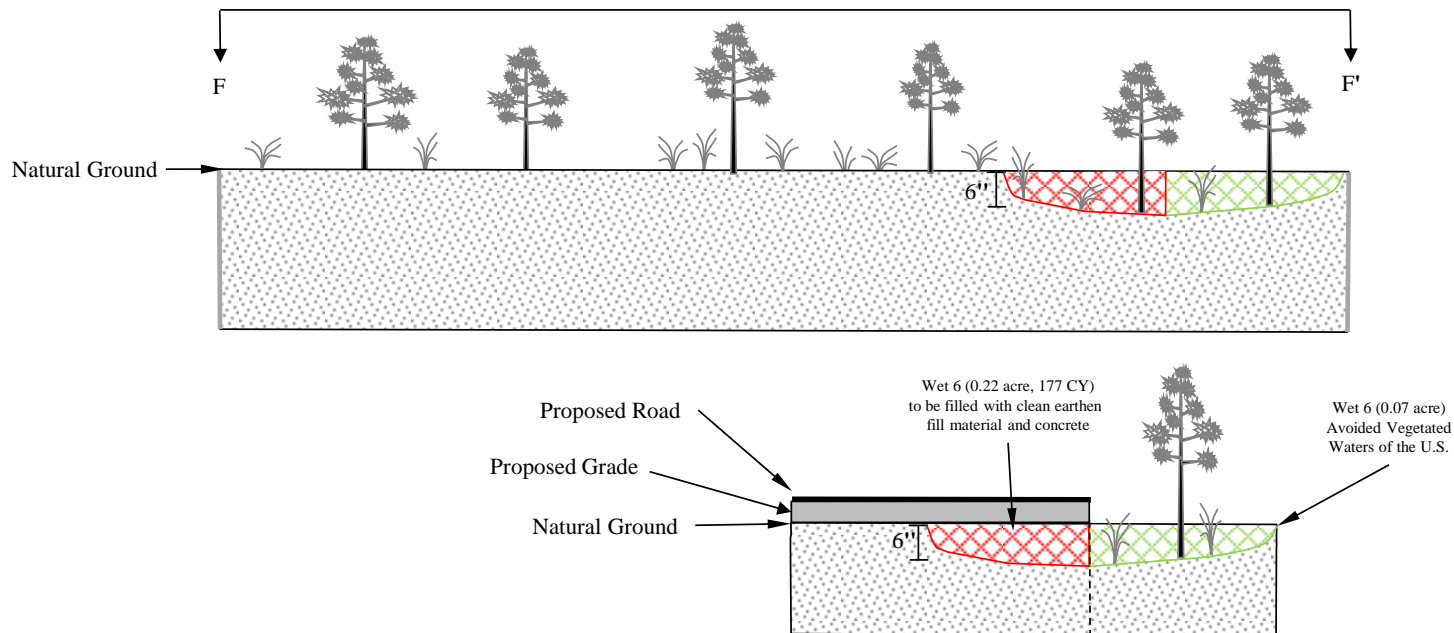


ILLUSTRATION NOT TO SCALE

Prepared by:



Date: 04/05/18

CROSS-SECTION VIEW OF F - F'  
WET 6

**Knight Road Expansion and Extension Project**

Prepared for:

**Kelly Kaluza & Associates, Inc.**





Project No: 2256.02

Drawn By: CM

File: Permit Drawings

Page 19 of 25

**CROSS-SECTION VIEW  
G – G'****LEGEND**

-  Project Boundary
-  Impacted Waters of the U.S.  
0.04 acre (32 CY) – Wet 5
-  Avoided Vegetated Waters of the U.S.  
0.02 acre – Wet 5
-  Existing Uplands

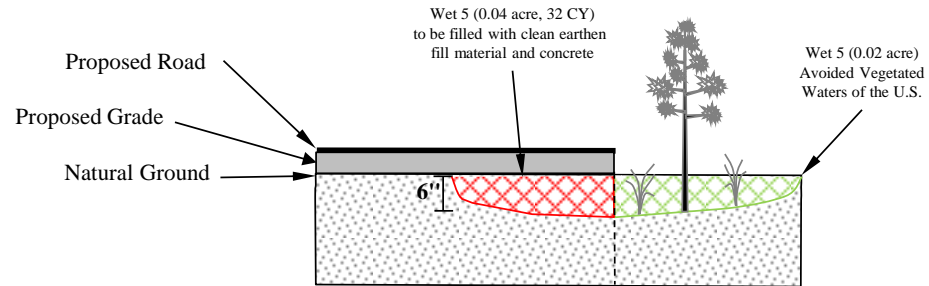
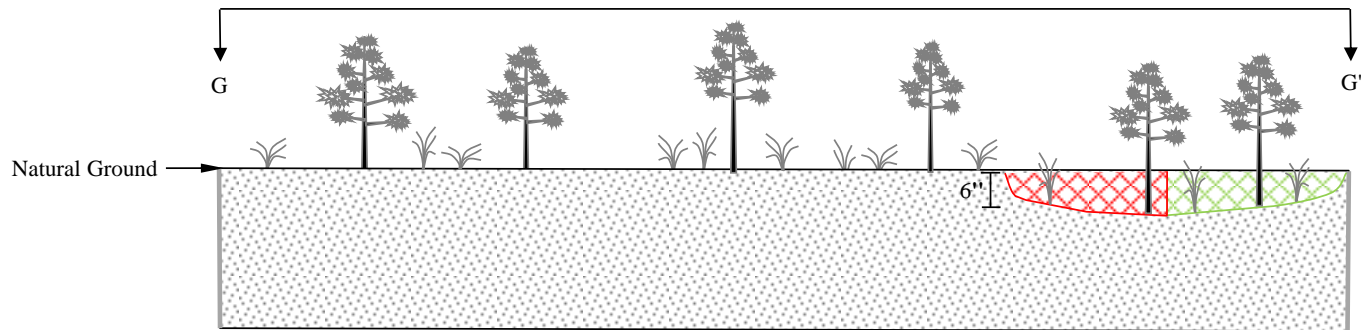


ILLUSTRATION NOT TO SCALE

Prepared by:



Date: 04/05/18

**CROSS-SECTION VIEW OF G - G'  
WET 5****Knight Road Expansion and Extension Project**

Prepared for:

**Kelly Kaluza & Associates, Inc.**

Project No: 2256.02





Drawn By: CM

File: Permit Drawings

Page 20 of 25

# CROSS-SECTION VIEW H – H'

## LEGEND

	Project Boundary
	Impacted Waters of the U.S. 0.02 acre (16 CY) – Wet 7
	Avoided Vegetated Waters of the U.S. 0.004 acre – Wet 7
	Existing Uplands

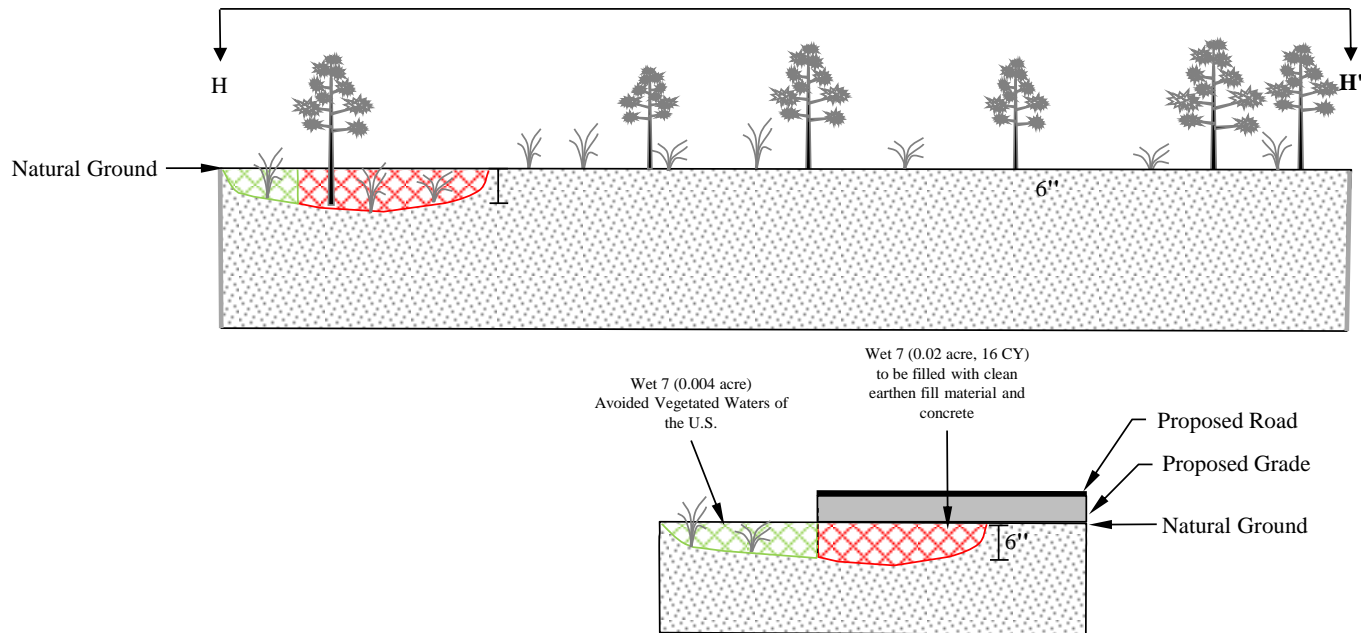


ILLUSTRATION NOT TO SCALE

Prepared by:



Date: 04/05/18

CROSS-SECTION VIEW OF H - H'  
WET 7

**Knight Road Expansion and Extension Project**

Prepared for:

**Kelly Kaluza & Associates, Inc.**

Project No: 2256.02

Drawn By: CM

File: Permit Drawings

Page 21 of 25

# CROSS-SECTION VIEW I – I'

## LEGEND

- Project Boundary
- Impacted Waters of the U.S.  
0.20 acre (161 CY) – Wet 8
- Avoided Vegetated Waters of the U.S.  
0.10 acre – Wet 8
- Existing Uplands

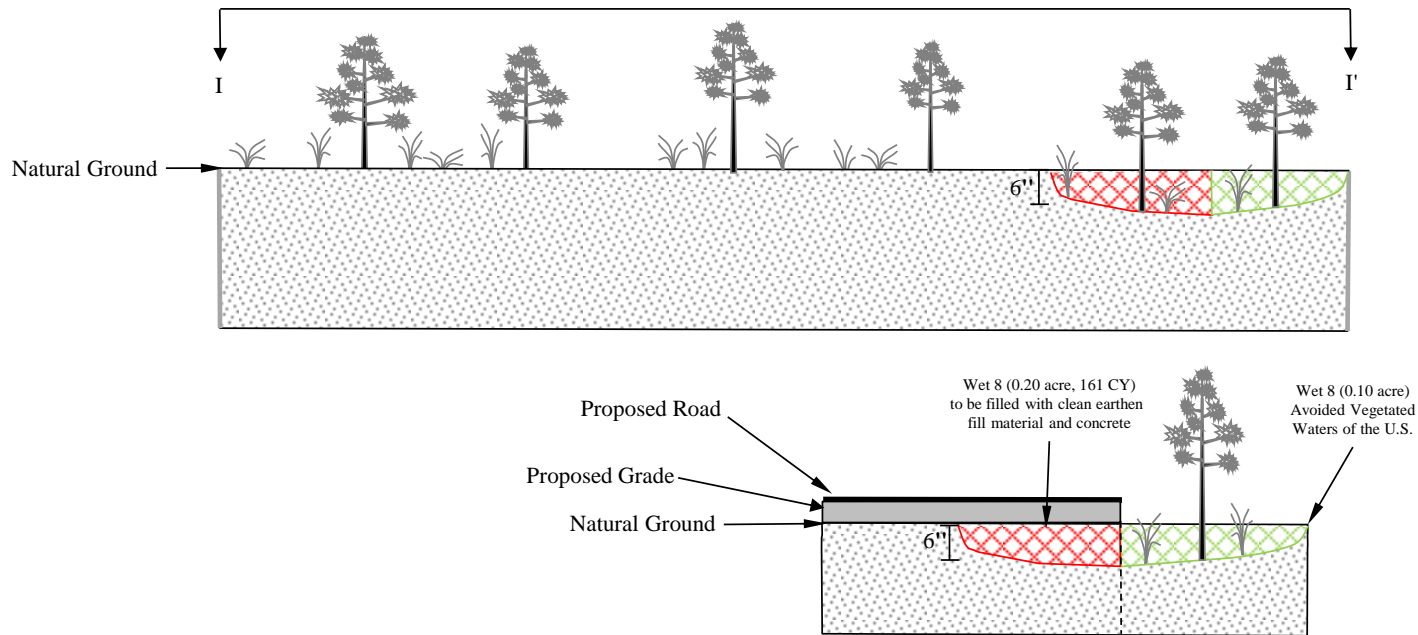


ILLUSTRATION NOT TO SCALE

Prepared by:



Date: 04/05/18

CROSS-SECTION VIEW OF I - I'  
WET 8

**Knight Road Expansion and Extension Project**

Prepared for:

**Kelly Kaluza & Associates, Inc.**

Project No: 2256.02





Drawn By: CM

File: Permit Drawings

Page 22 of 25

# CROSS-SECTION VIEW J – J'

## LEGEND

	Project Boundary
	Impacted Waters of the U.S. 0.09 acre (73 CY) – Wet 9
	Avoided Vegetated Waters of the U.S. 0.03 acre – Wet 9
	Existing Uplands

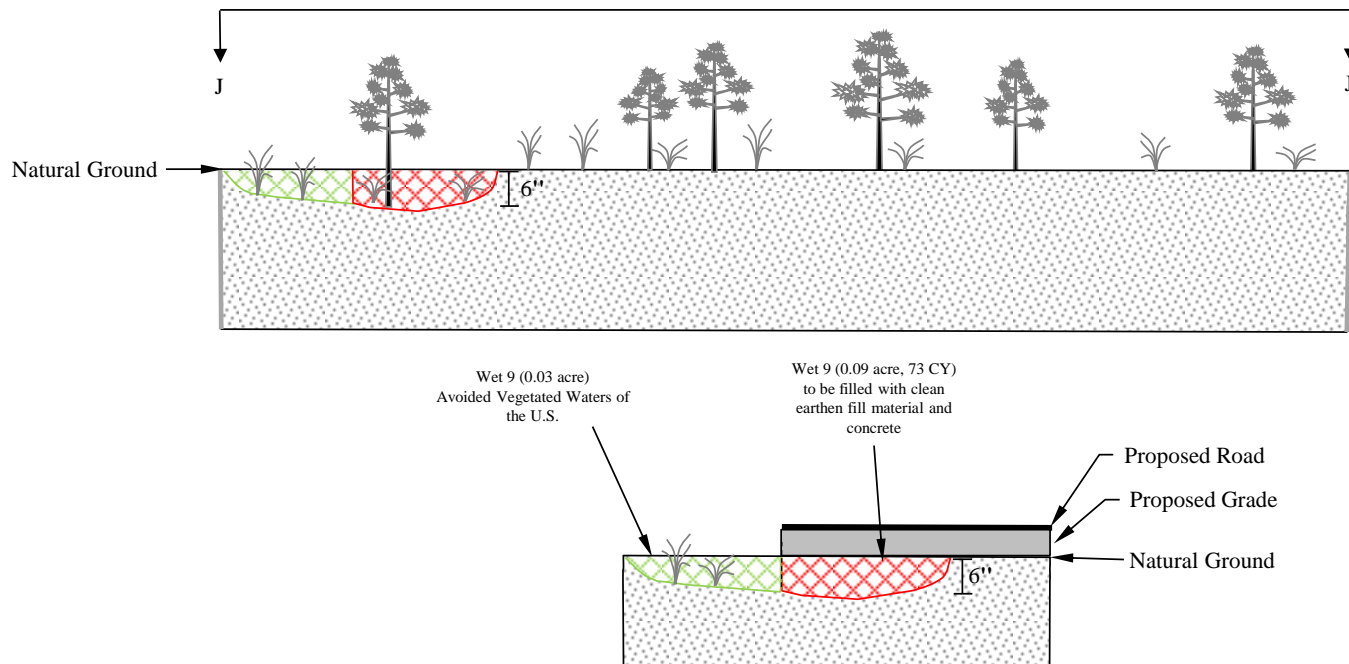


ILLUSTRATION NOT TO SCALE

Prepared by:



Date: 04/05/18

CROSS-SECTION VIEW OF J - J'  
WET 9

**Knight Road Expansion and Extension Project**

Prepared for:

**Kelly Kaluza & Associates, Inc.**




Project No: 2256.02

Drawn By: CM

File: Permit Drawings

Page 23 of 25

**CROSS-SECTION VIEW  
K – K'****LEGEND**

-  Project Boundary
-  Avoided Non-Vegetated Waters of the U.S.  
0.49 acres – CRK 1
-  Existing Uplands

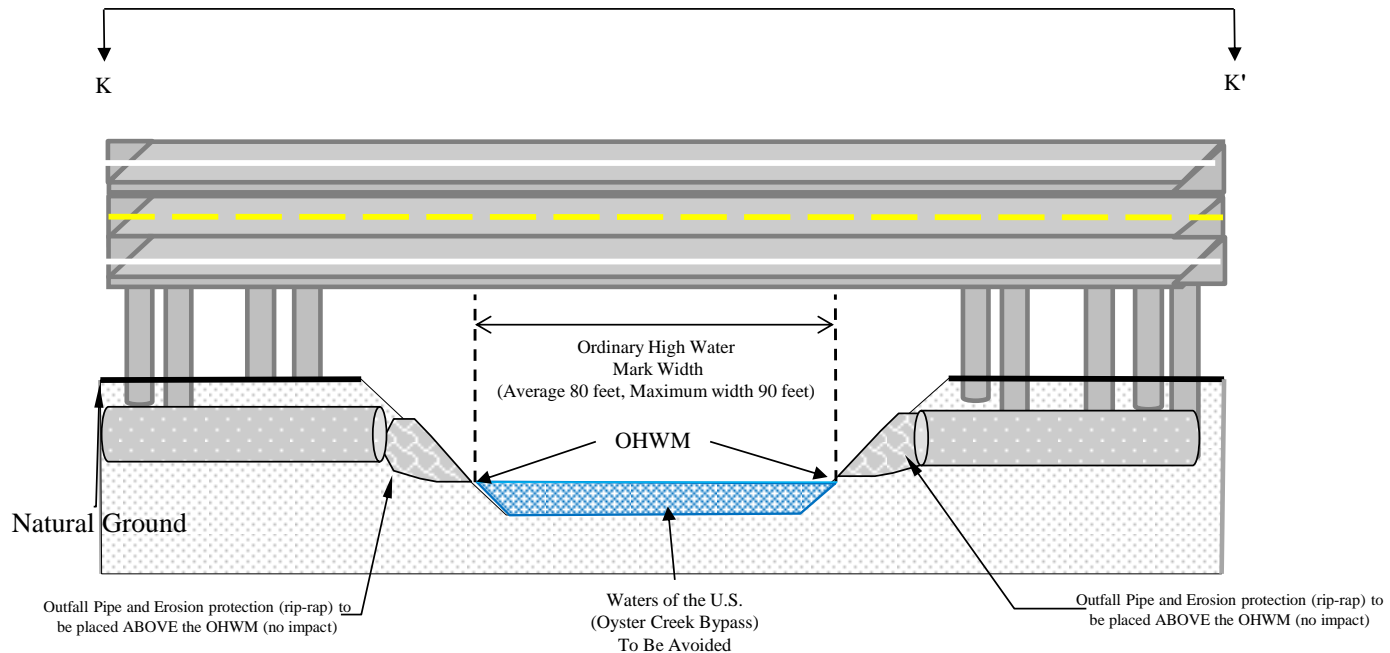


ILLUSTRATION NOT TO SCALE

Prepared by:



Date: 04/05/18

**CROSS-SECTION VIEW OF K - K'**  
**CRK 1 (Oyster Creek Bypass)**

**Knight Road Expansion and Extension Project**

Prepared for:

**Kelly Kaluza & Associates, Inc.**

Project No: 2256.02





Drawn By: CM

File: Permit Drawings

Page 24 of 25

# CROSS-SECTION VIEW L - L'

## LEGEND

-  Project Boundary
-  Impacted Waters of the U.S.  
0.02 acre (16 CY) – Wet 10
-  Avoided Vegetated Waters of the U.S.  
0.02 acre – Wet 10
-  Existing Uplands

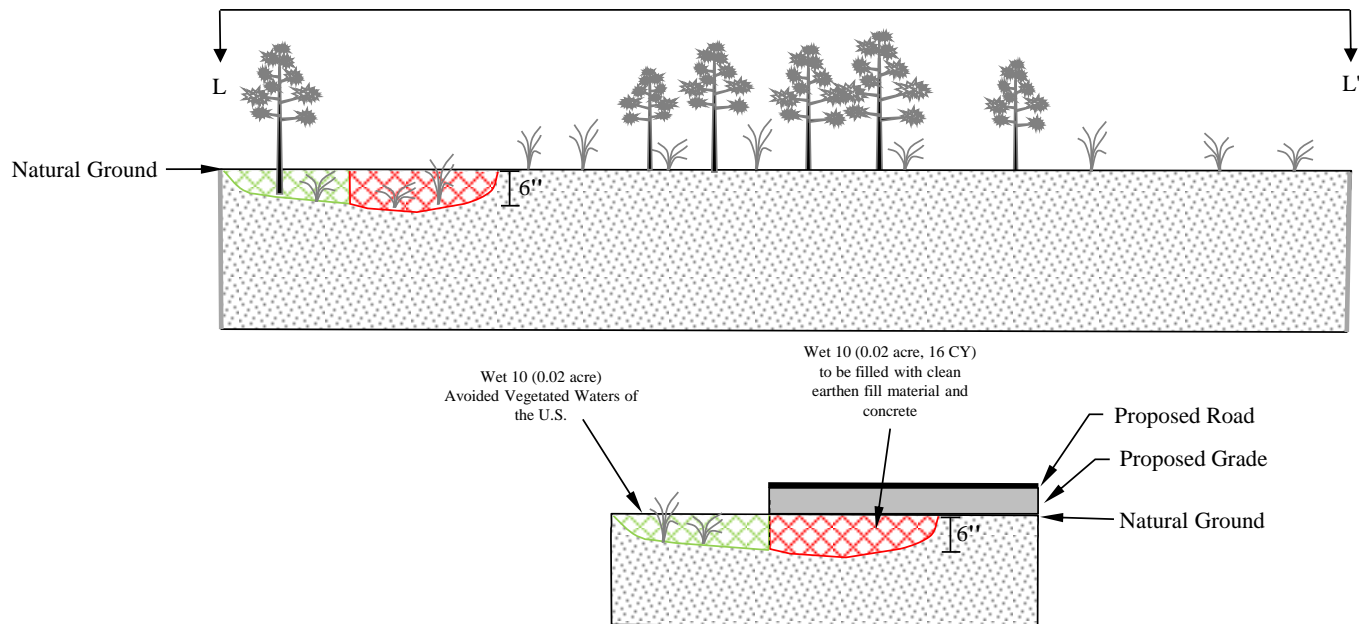


ILLUSTRATION NOT TO SCALE

Prepared by:



Date: 04/05/18

CROSS-SECTION VIEW OF L - L'  
WET 10

**Knight Road Expansion and Extension Project**

Prepared for:

**Kelly Kaluza & Associates, Inc.**

Project No: 2256.02

Drawn By: CM

File: Permit Drawings

Page 25 of 25

# CROSS-SECTION VIEW M – M'

## LEGEND

- Project Boundary
- Avoided Non-Vegetated Waters of the U.S.  
0.09 acres – CRK 2
- Existing Uplands

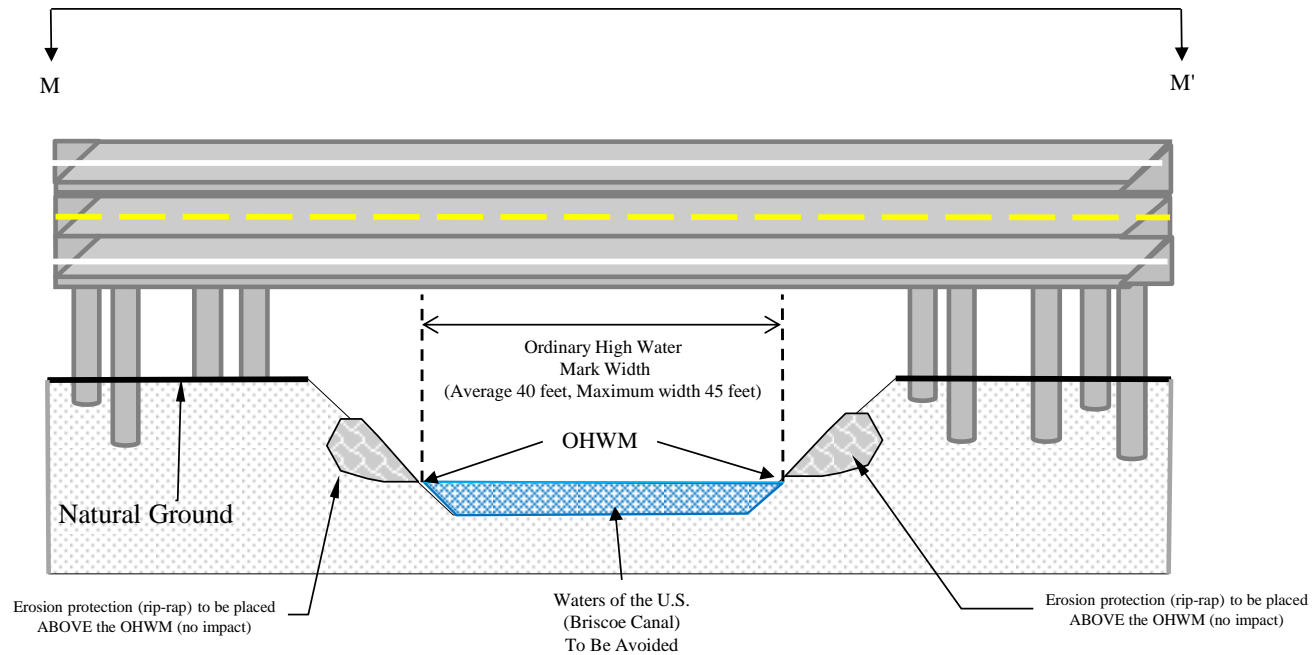


ILLUSTRATION NOT TO SCALE

Prepared by:



Date: 04/05/18

**CROSS-SECTION VIEW OF M - M'**  
**CRK 2 (Briscoe Canal)**

**Knight Road Expansion and Extension Project**

Prepared for:

**Kelly Kaluza & Associates, Inc.**

Project No: 2256.02

Drawn By: CM

File: Permit Drawings