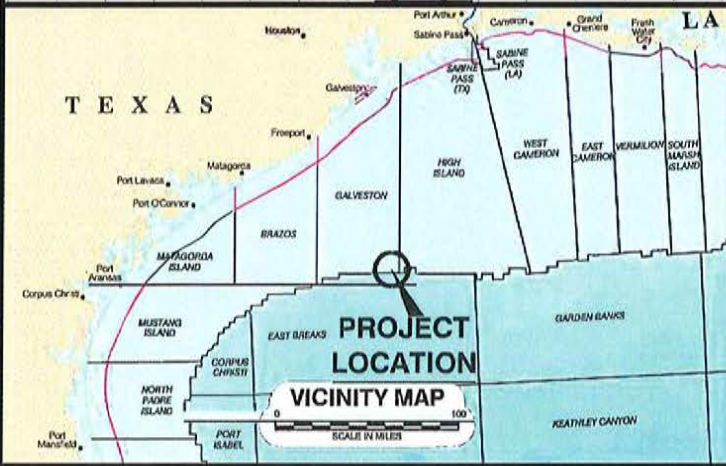





FIELDWOOD 10" GAS PIPELINE			
		Latitude	Longitude
Start of Pipe	EB110	27°51'30.7918"N	94°53'00.1410"W
End of Pipe	HIA582 / OCS-G-02719 / Cox	27°56'29.1161"N	94°23'21.4950"W
West FW	Crossing	27°56'01.7805"N	94°26'12.0000"W
East FW	Crossing	27°56'23.7481"N	94°23'56.7052"W

**FIELDWOOD 10" GAS PIPELINE**

BSEE SEG. NO. 8005  
 APPROXIMATE LENGTH INSIDE FAIRWAY = 12,338.36' = 2.34 MI.  
 TOTAL LENGTH OF PIPE = 162,555.29' = 30.79 MI.




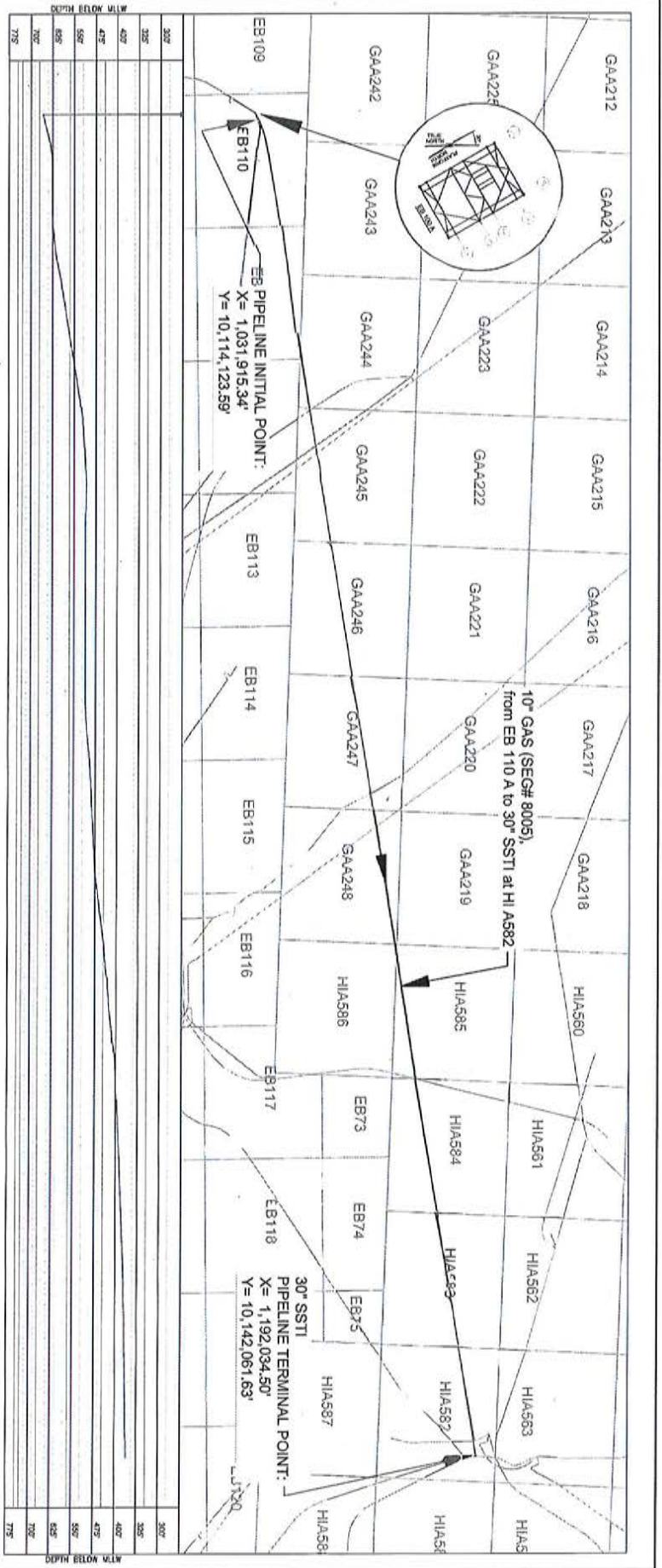


## VICINITY MAP

### FIELDWOOD 10" GAS PIPELINE (SEG #8005)

FROM EAST BREAKS AREA BLOCK 110  
 TO HIGH ISLAND AREA BLOCK A582  
 GULF OF MEXICO

Geodetic Datum: NAD27		Projection: TEXAS SOUTH CENTRAL	
Grid Units: US SURVEY FEET			
SCALE 1:720000			
Job No.: 18015139	Date: 10/25/2018	Drwn: MM	Chart: 1 of 1
DWG File: 1801513901_EB110-HIA582_S8005_VicinityMap			REV. 1



PIPELINE PROFILE

NOTES:

- THIS DRAWING WAS CREATED FROM INFORMATION PROVIDED BY FIELDWOOD ENERGY LLC.

NO.	DATE	ISSUED FOR INFORMATION	REVISION DESCRIPTION	BY	CHK'D BY	TITLE	SCALE
1	12/2/16	ISSUED FOR INFORMATION					

DESIGNED BY	DATE	DATE	DATE
DRAWN BY	11/17/16	11/17/16	11/17/16
CHECKED BY	11/17/16	11/17/16	11/17/16
SCALE	AS SHOWN	AS SHOWN	AS SHOWN

PROJECT NO.	11440	SCALE	AS SHOWN
PROJECT NAME	PIPELINE PROFILE	DATE	11/17/16
CLIENT	FIELDWOOD ENERGY LLC	PROJECT NO.	0100

PIPELINE SEGMENT NO.	8005
FROM	EB 110 A TO 30" SSTI @ HI A 582
TO	HI A 582
PROJECT NAME	PIPELINE PROFILE



## United States Department of the Interior

BUREAU OF SAFETY AND ENVIRONMENTAL ENFORCEMENT

Gulf of Mexico OCS Region  
1201 Elmwood Park Boulevard  
New Orleans, LA 70123-2394

In Reply Refer To: GE 1035A

May 10, 2016

Mr. John H. Smith  
Fieldwood Energy LLC  
2000 W. Sam Houston Parkway South, Suite 1200  
Houston, Texas 77042

Dear Mr. Smith:

Reference is made to the following application that has been reviewed by this office:

Application Type: Expired Right-of-way Pipeline Decommissioning (Complete)  
Application Date: June 5, 2015

Work Description: Decommission expired right-of-way pipeline in-place in its entirety prior to receiving United States Army Corps of Engineers (USCOE) approval for decommissioning in-place the portion of pipeline that lies through a shipping fairway.

PSN 8005 is described as follows:

Segment	ROW No.	Diameter	Length	Service	Origin	Destination
8005	G08603	10"	162,593'	Gas	Platform A East Breaks Area Block 110	30-inch SSTI High Island Area Block A-582

Effective Date of Right-of-way Expiration: September 1, 2010.

In accordance with 30 CFR 250.1751, your application is hereby approved, and in accordance with 30 CFR 1010 (h), your request to decommission the pipeline in-place is hereby approved subject to the following conditions:

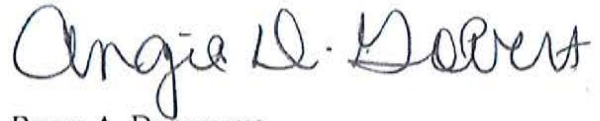
1. The subject pipeline crosses the shipping fairway located in High Island Area Blocks A-581 and A-582. The USCOE has jurisdiction over fairway and anchorage areas, and as such, Fieldwood Energy LLC (Fieldwood) has informed this office that it is concurrently in the process of securing approval from the USCOE to decommission the aforementioned pipeline in-place. If the USCOE determines the pipeline must be removed from the shipping fairway, then Fieldwood must conduct pipeline removal operations in full compliance with the USCOE determination.

2. Within one week of receiving said determination letter from the USCOE, you must provide a copy to this office for review.

3. If applicable, pursuant to 30 CFR 250.1752, prior to conducting any such aforementioned pipeline removal operation, Fieldwood must submit a pipeline decommissioning by removal application to this office for review and approval. This application should include revised procedures to address the specifics of removal operations and, if anchored vessels will be used, proposed anchor plats must be included.

You must complete the in-place decommissioning operations within 180 days from the date of this letter.

Sincerely,



(for) Bryan A. Domangue  
Acting Regional Supervisor  
Regional Field Operations



3c

August 10, 2017

Bureau of Safety and Environmental Enforcement  
 Gulf of Mexico OCS Region  
 1201 Elmwood Park Boulevard  
 New Orleans, LA 70123-2394

Attn: Angie Gobert  
 Pipeline Unit

Re: **Notice of Disconnect for Expired Right-Of-Way Pipeline, ROW OCS-G 08603, - 10" GAS pipeline, Segment No. 8005, Originating at East Breaks Block 110, Platform A and Terminating at High Island Block A582, 30" SSTI, OCS Federal Waters, Offshore, Texas**

Ms. Gobert,

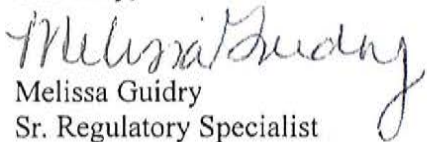
By letter dated March 10, 2016, the Bureau of Safety and Environmental Enforcement approved Fieldwood Energy, LLC's (Fieldwood's) request to disconnect the subject pipeline from the A platform in East Breaks Block 110 and the 30" SSTI in High Island Block A-582, prior to receiving United States Army Corp of Engineers (USCOE) approval for decommissioning in-place the portion of pipeline that lies through a shipping fairway.

Please be advised the pipeline has been disconnected, plugged and covered at, both the originating location in East Breaks Block 110, A platform and the terminating location in High Island Block A582, 30" SSTI. The abandonment work was completed as per the approved procedure on July 19, 2017.

Please note, communication between Fieldwood and the Galveston COE is still ongoing and approval to decommission in-place the portion of the pipeline that lies through a shipping fairway is still pending.


Should you have any questions or require any additional information, please contact the undersigned at (713) 969-1310 or via email at [melisa.guidry@fwelc.com](mailto:melisa.guidry@fwelc.com)

Sincerely,

  
 Melissa Guidry  
 Sr. Regulatory Specialist

Notification acknowledged.

Date: 11/7/17

(for)   
 Bryan A. Domangue  
 Acting Regional Supervisor  
 Bureau of Safety and Environmental Enforcement