

## McMoRan Oil & Gas, LLC

### Proposed Pipeline Decommissioning

High Island Block A537 & A536  
Gulf Of Mexico

#### FOR PERMITTING ONLY

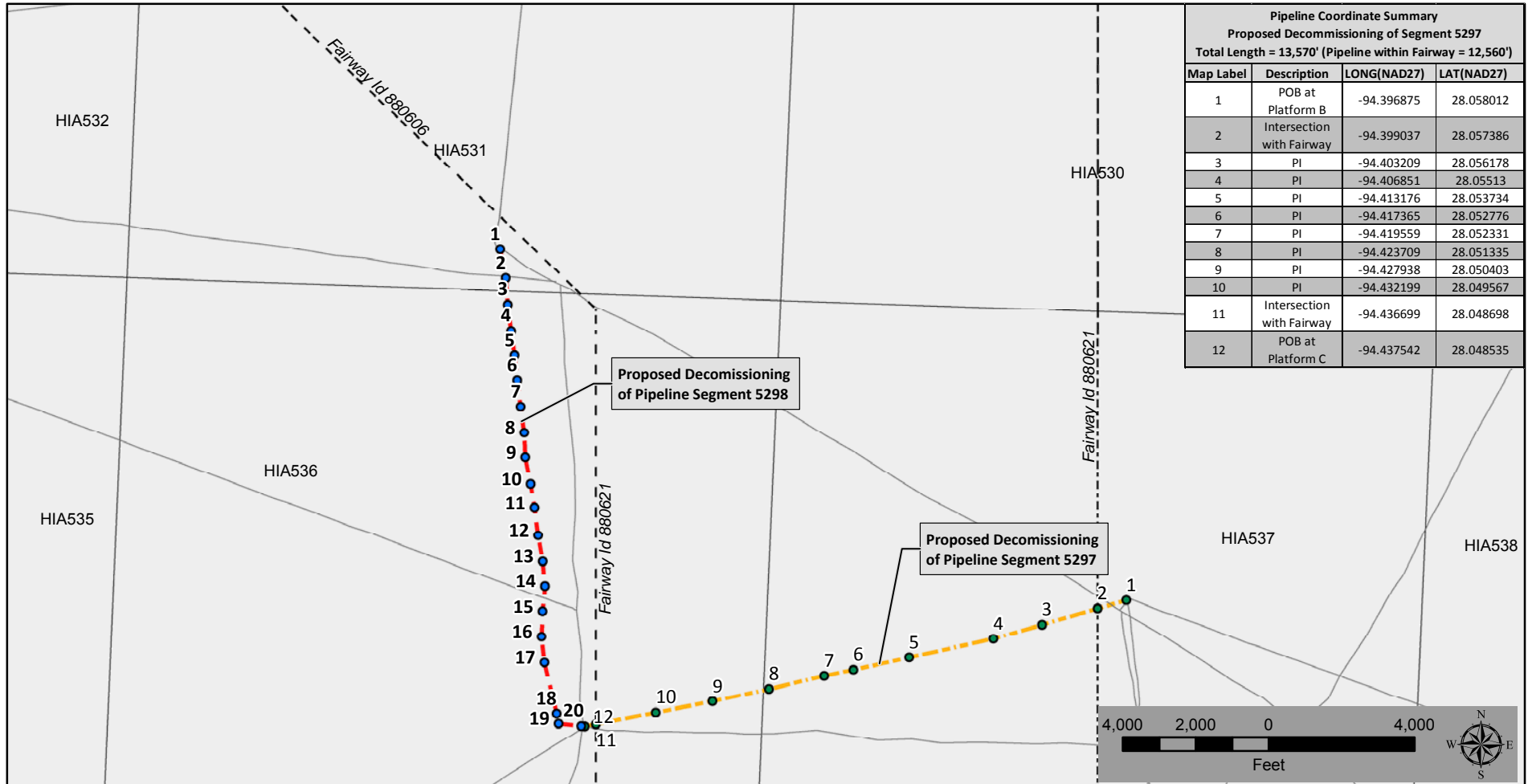
This document is not to be used for construction, bidding, recordation, conveyance or sales.

Rev: (date:initial)	Created by:	KFM
05/30/2017 : KFM	Date:	04/10/2018
	Job #	18037
	Page	01 of 03

#### Data Sources

1. Background Data: Copyright: © 2013 National Geographic Society, I-cubed, Content may not reflect National Geographic's current map policy.  
Sources: National Geographic, Exri, DeLorme, HERE, UNEP-WCMC, USGS, NASA, ESA, METI, NRCAN, GEBCO, NOAA, increment P Corp

2. No survey or engineering data was collected as a part of this application submittal.



Pipeline Coordinate Summary Proposed Decommissioning of Segment 5297 Total Length = 13,570' (Pipeline within Fairway = 12,560')			
Map Label	Description	LONG(NAD27)	LAT(NAD27)
1	POB at Platform B	-94.396875	28.058012
2	Intersection with Fairway	-94.399037	28.057386
3	PI	-94.403209	28.056178
4	PI	-94.406851	28.05513
5	PI	-94.413176	28.053734
6	PI	-94.417365	28.052776
7	PI	-94.419559	28.052331
8	PI	-94.423709	28.051335
9	PI	-94.427938	28.050403
10	PI	-94.432199	28.049567
11	Intersection with Fairway	-94.436699	28.048698
12	POB at Platform C	-94.437542	28.048535

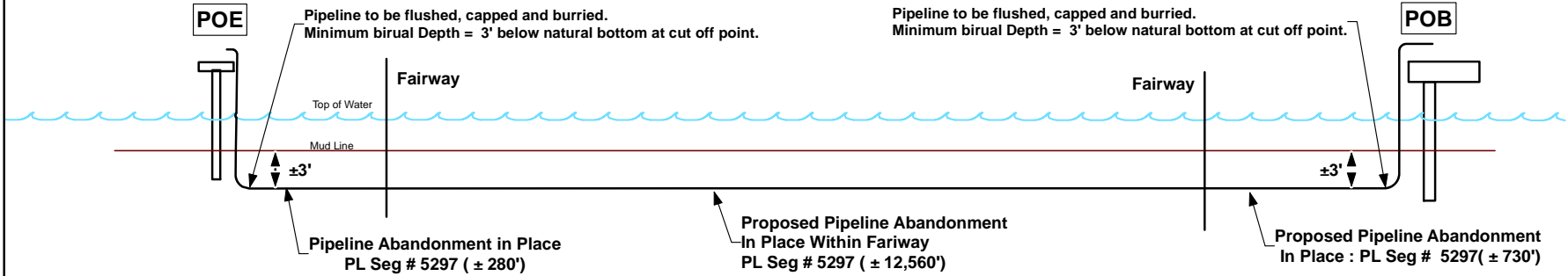
Pipeline Coordinate Summary Proposed Decommissioning of Segment 5298 Total Length = 13,640'							
Map Label	Description	LONG(NAD27)	LAT(NAD27)	Map Label	Description	LONG(NAD27)	LAT(NAD27)
1	POB at Platform A	-94.443878	28.084448	11	PI	-94.441312	28.065005
2	PI	-94.443463	28.082273	12	PI	-94.441023	28.062915
3	PI	-94.443321	28.080305	13	PI	-94.440676	28.060969
4	PI	-94.443064	28.078316	14	PI	-94.440519	28.059093
5	PI	-94.442795	28.076466	15	PI	-94.440697	28.057181
6	PI	-94.442606	28.074561	16	PI	-94.440777	28.055284
7	PI	-94.442343	28.072591	17	PI	-94.440564	28.053346
8	PI	-94.442077	28.070645	18	PI	-94.439648	28.049498
9	PI	-94.441993	28.0688	19	PI	-94.439497	28.048748
10	PI	-94.44159	28.066777	20	POE at Platform C	-94.437804	28.048554

<b>McMoRan Oil &amp; Gas, LLC</b>			
<b>Proposed Pipeline Decommissioning</b>			
<b>High Island Block A537 &amp; A536</b>			
<b>Gulf Of Mexico</b>			
<b>FOR PERMITTING ONLY</b>		Rev: (date:initial)	Created by: KFM
		05/30/2017 : KFM	Date: 04/10/2018
		Job #	18037
		Page	02 of 03
<p>This document is not to be used for construction, bidding, recordation, conveyance or sales.</p>			
<p>Data Sources</p>			
<p>1. Background Data: N/A</p>			
<p>2. No survey or engineering data was collected as a part of this application submittal.</p>			



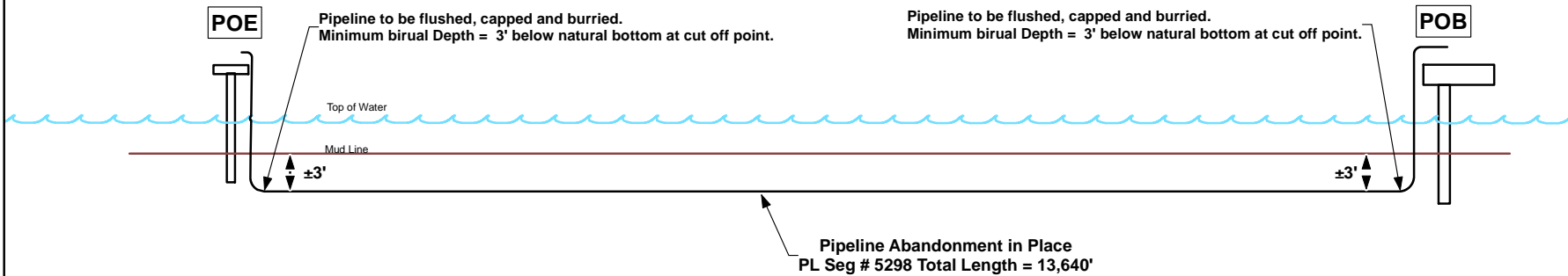
**Typical Profile**  
**8" Pipeline Decommissioning**  
**Not to Scale**

Pipeline Abandonment in Place  
PL Seg # 5297 Total Length = 13,570'



**Typical Profile**  
**8" Pipeline Decommissioning**  
**Not to Scale**

Pipeline Abandonment in Place  
PL Seg # 5298 Total Length = 13,640'



**McMoRan Oil & Gas, LLC**

**Proposed Pipeline Decommissioning**

High Island Block A537 & A-536  
Gulf Of Mexico

**FOR PERMITTING ONLY**

This document is not to be used for construction,  
bidding, recordation, conveyance or sales.

Rev: (date:initial)	Created by:	KFM
05/30/2017 : KFM	Date:	04/10/2018
	Job #	18037
	Page	03 of 03

Data Sources

1. Background Data: N/A

2. No survey or engineering data was collected as a part of this application submittal.